



RCA Pre-approved HPMV Routes

Waikato District

Overview

Issue Date: 19/12/2024

Legend

Bridges Not Permitted To Cross

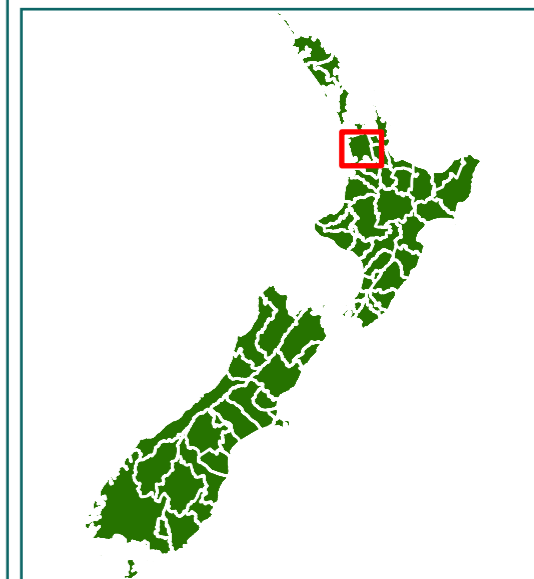
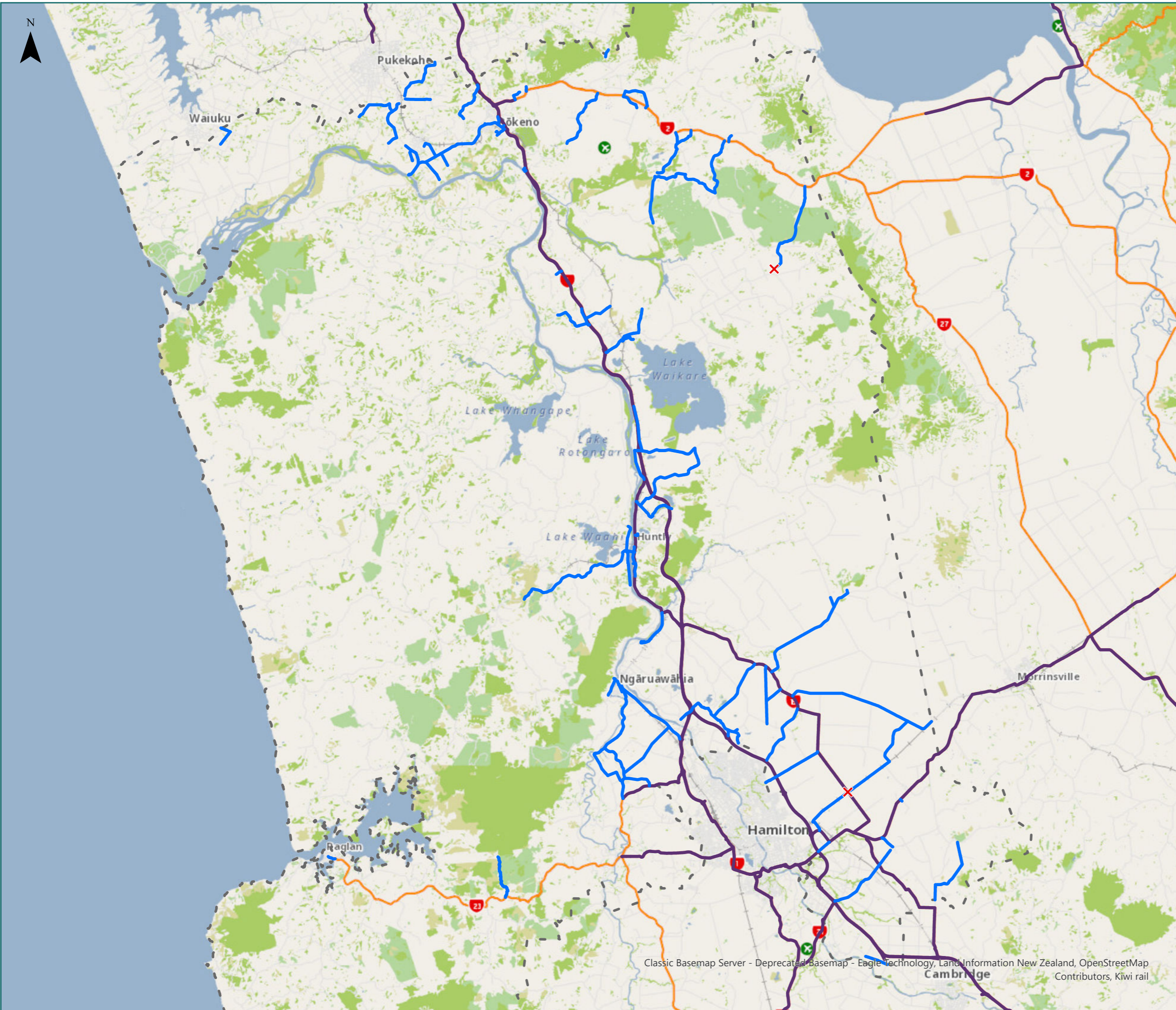
High Productivity Motor Vehicle (HPMV) Routes

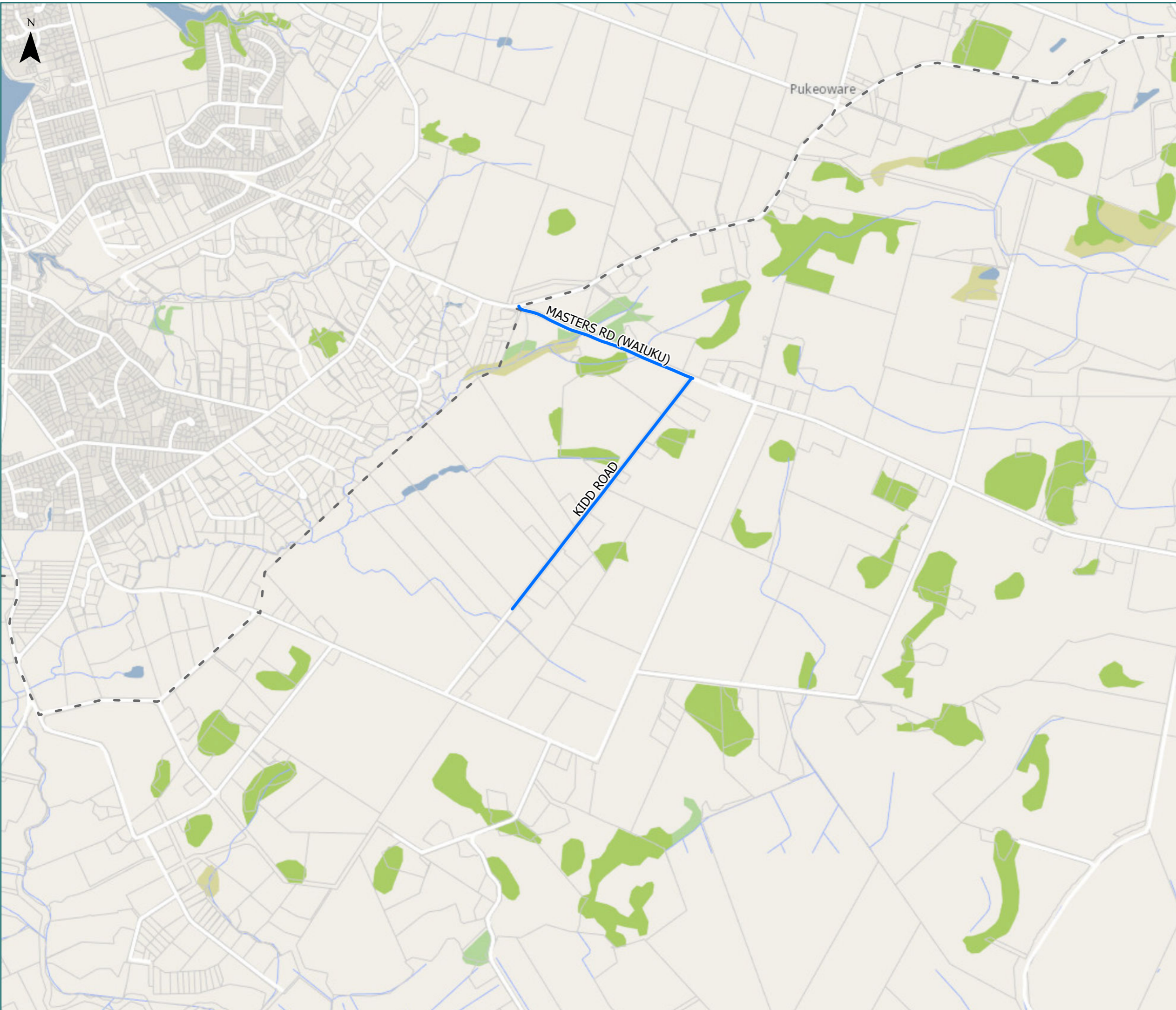
Local Road

Full High Productivity Motor Vehicle Routes (SH)

State Highway

Territorial Authority Boundary





RCA Pre-approved HPMV Routes

Waikato District

Waiuku

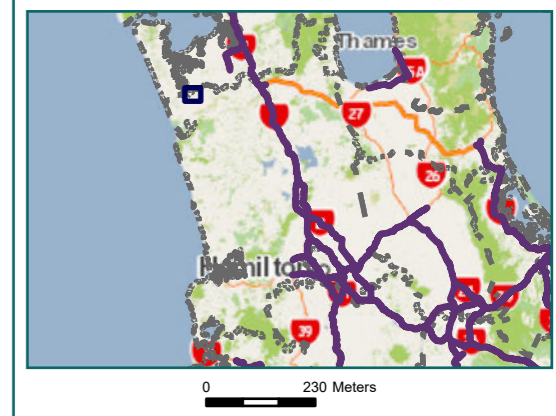
Legend

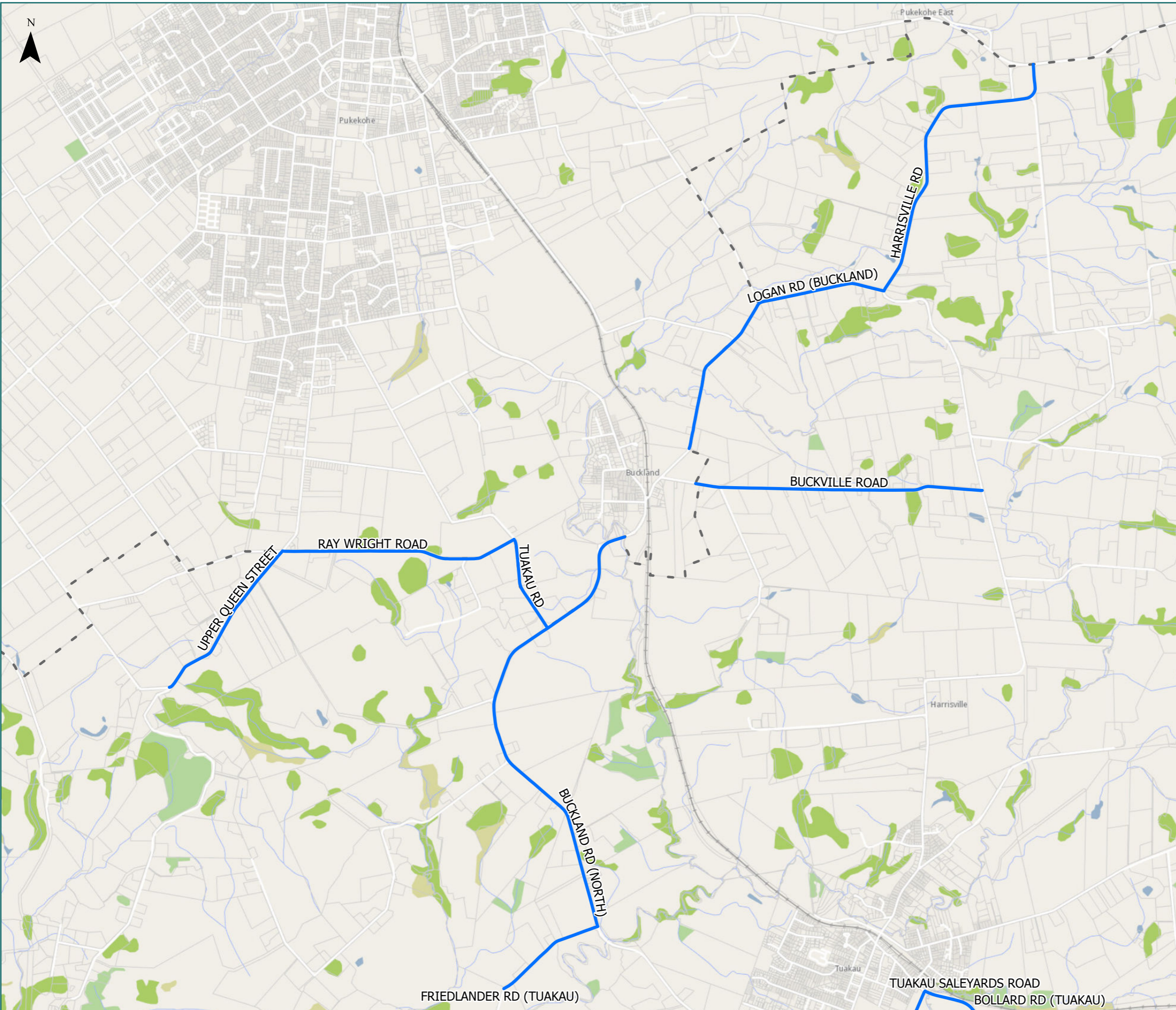
- Local Road
- - - Territorial Authority Boundary

Page 1 of 23

Road/Street Name	Road/Street Extent
KIDD ROAD	from MASTERS RD to 136 KIDD RD
MASTERS RD (WAIUKU)	from WAIUKU RD to KIDD RD

* For the list of roads please refer to the index table in the end of the document.





RCA Pre-approved HPMV Routes

Waikato District

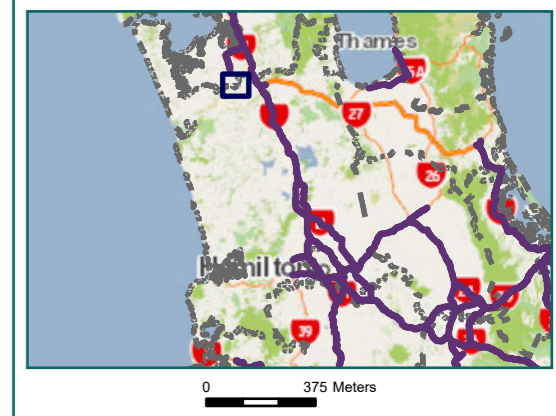
Pukekohe

Legend

- Local Road
- Territorial Authority
- Boundary

Road/Street Name	Road/Street Extent
BOLLARD RD (TUAKAU)	from WHANGARATA RD to TUAKAU SALEYARDS RD
BUCKLAND RD (NORTH)	from BUCKLAND RD (SHARED BOUNDARY) to FRIEDLANDER RD. Note: District boundary and requires approval from Auckland Transport.
BUCKVILLE ROAD	from HARRISVILLE RD to DISTRICT BOUNDARY
FRIEDLANDER RD (TUAKAU)	Full length
HARRISVILLE RD	from MILL RD to LOGAN RD
LOGAN RD (BUCKLAND)	from HARRISVILLE RD to DIST. Note: District boundary and requires approval from Auckland Transport.
RAY WRIGHT ROAD	from TUAKAU RD to UPPER QUEEN ST
TUAKAU RD	from BUCKLAND RD to RAY WRIGHT RD. Note: District boundary and requires approval from Auckland Transport.
TUAKAU SALEYARDS ROAD	Full length
UPPER QUEEN STREET	from CAMERON TOWN RD to BAYLY RD (DISTRICT BOUNDARY)

* For the list of roads please refer to the index table in the end of the document.



RCA Pre-approved HPMV Routes

Waikato District

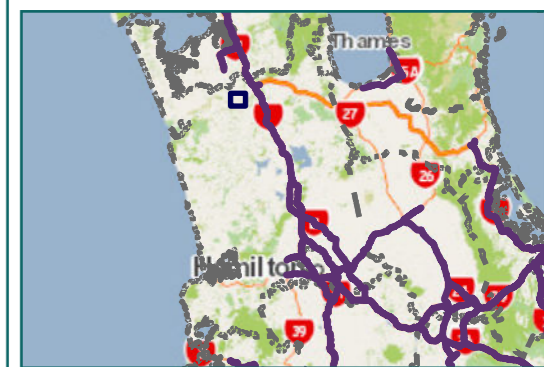
Tuakau

Legend

- Local Road
- Territorial Authority
- Boundary

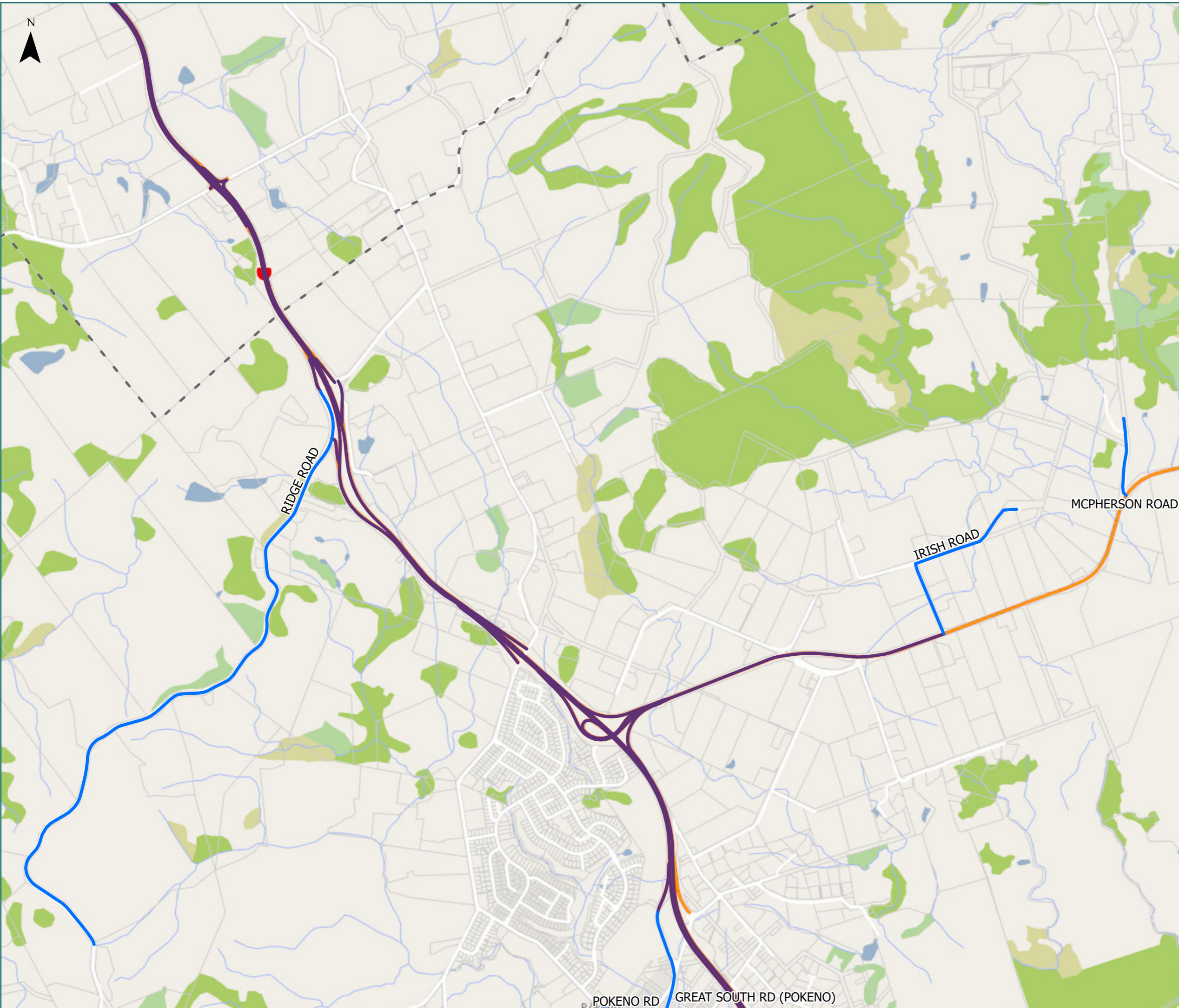
Road/Street Name	Road/Street Extent
BOLLARD RD (TUAKAU)	from WHANGARATA RD to TUAKAU SALEYARDS RD
BROWN RD (TUAKAU)	from Whangarata Rd to No. 190 Brown Rd
BUCKLAND RD (SOUTH)	from 2364 BUCKLAND ROAD AT DAYAVEG to GEOEGE STREET
GEORGE ST (TUAKAU)	from RIVER RD (TUAKAU) to BUCKLAND RD (SOUTH)
GERAGHTYS RD	from BUCKLAND RD to DROMGOOLS ROAD
LAPWOOD ROAD	Full length
POKENO RD	from GREAT SOUTH RD to RIDGE RD
RIVER RD (TUAKAU)	from WHANGARATA RD to LAPWOOD RD (LIGHTPOLE LHS)
SMEED RD	from WHANGARATA RD to TRIG RD
TUAKAU SALEYARDS ROAD	Full length
WHANGARATA RD	from RIVER RD to POKENO RD

* For the list of roads please refer to the index table in the end of the document.



0 210 Meters





RCA Pre-approved HPMV Routes

Waikato District

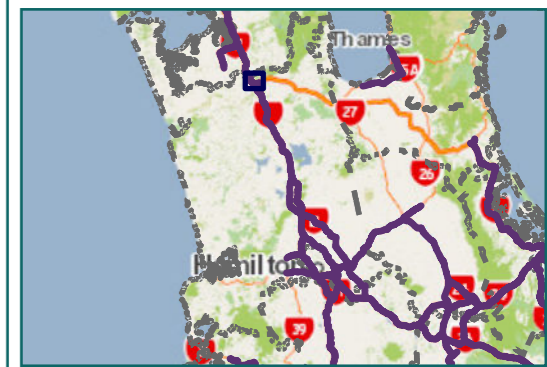
Whangarata

Legend

- Local Road
- State Highway
- Territorial Authority
- Boundary

Road/Street Name	Road/Street Extent
GREAT SOUTH RD (POKENO)	from SH01N ON/OFF RAMP(DEAN RD RAB) to SH1 ON/OFF RAMP (MCDONALD RD)
IRISH ROAD	Full length
MCPHERSON ROAD	from SH2 to QUARRY
POKENO RD	from GREAT SOUTH RD to RIDGE RD
RIDGE ROAD	from QUARRY ENTRANCE (POWERPOLE LHS) to NIKAU RD

* For the list of roads please refer to the index table in the end of the document.



POKENO RD GREAT SOUTH RD (POKENO)

RCA Pre-approved HPMV Routes

Waikato District

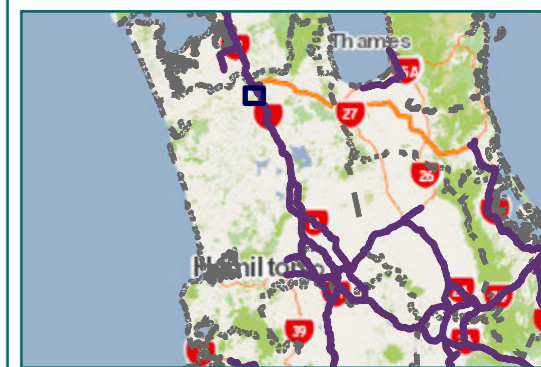
Pokeno

Legend

- Local Road
- State Highway
- Territorial Authority
- Boundary

Road/Street Name	Road/Street Extent
GATEWAY PARK DR	from MCDONALD RD to YASHILI RD
GREAT SOUTH RD (POKENO)	from SH01N ON/OFF RAMP(DEAN RD RAB) to SH1 ON/OFF RAMP (MCDONALD RD)
HORACE RUSSELL RD	from RIVERBANK RD to SH 1 ON RAMP (START ISLAND RHS)
MCDONALD ROAD	from GREAT ST RD POKENO to Synlait Milk Entrance
MUNRO RD	from POKENO RDAD to 6 MUNRO RD
POKENO RD	from GREAT SOUTH RD to RIDGE RD
RIDGE ROAD	from QUARRY ENTRANCE (POWERPOLE LHS) to NIKAU RD
RIVERBANK RD	from ROOSE RD to HORACE RUSSEL ROAD
ROOSE ROAD	from RIVERBANK RD to SH 1 OFF RAMP
SELBY STREET	Full length
YASHILI DR	from GATEWAY PARK DR (STH) to Yashili New Zealand Dairy Entrance

* For the list of roads please refer to the index table in the end of the document.



0 260 Meters



RCA Pre-approved HPMV Routes

Waikato District Mangatawhiri

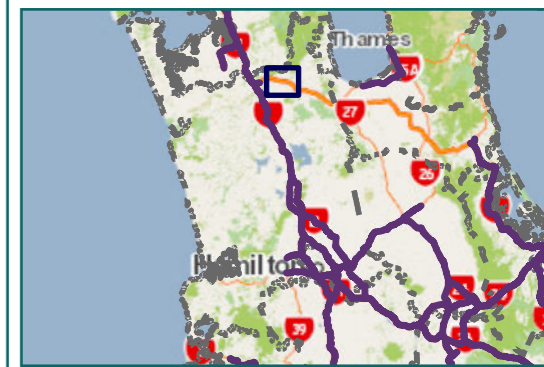
Legend

- Local Road
- Territorial Authority
- - - Boundary

Page 6 of 23

Road/Street Name	Road/Street Extent
BELL RD	from MANGATAWHIRI RD to 206 BELL RD
GOLF RD	from SH2 EXIT ROUNDABOUT to RAWIRI ROAD
KOHEROA RD	from SH2 to Kelly Rd intersection (RP 10798 to 5035)
MANGATAWHIRI RD	from BELL RD to RAWIRI ROAD
PAPARIMU RD	from QUARRY ENTRANCE to DISTRICT BOUNDARY
RAWIRI RD	from SH2 SOUTH to MANGATAWHIRI RD

* For the list of roads please refer to the index table in the end of the document.



0 460 Meters





RCA Pre-approved HPMV Routes

Waikato District

Kopuku & Maramarua

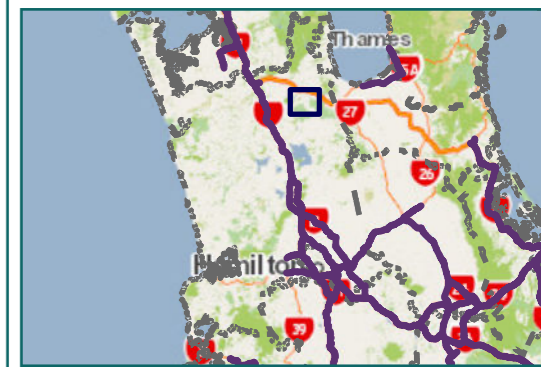
Legend

- Local Road
- Territorial Authority
- Boundary

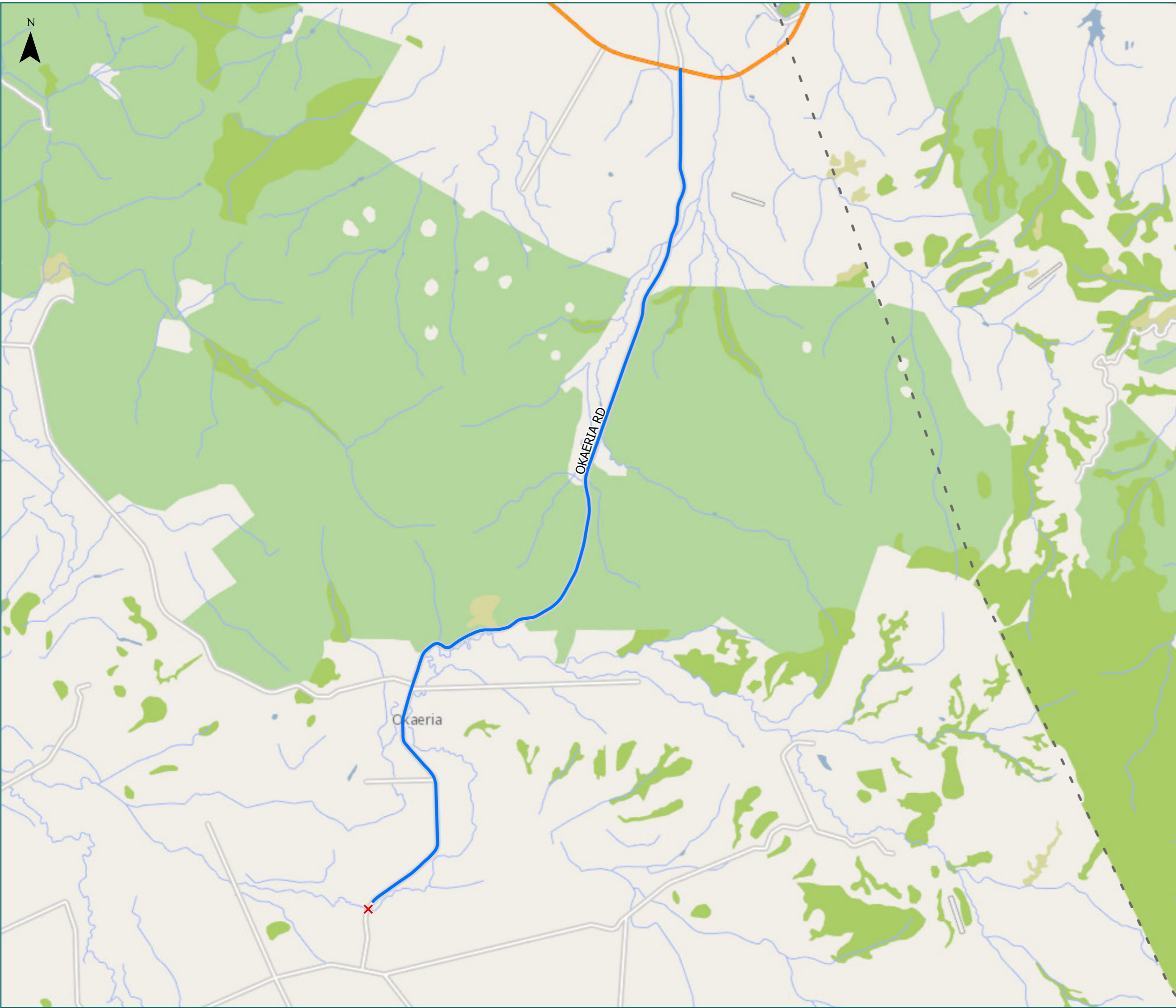
Page 7 of 23

Road/Street Name	Road/Street Extent
COALFIELDS RD (NORTH)	from SH 2 to COALFIELDS RD 5643 BRIDGE
COALFIELDS RD (SOUTH)	from FINLAYSON RD to ISLAND BLOCK RD
FALLS RD	from ISLAND BLOCK RD to 988 FALLS RD (QUARRY)
FERNDALE RD	from SH 2 to KOPUKU RD
FINLAYSON RD	from COALFIELDS RD to KOPUKU RD
KOPUKU ROAD (NORTH)	from COALFIELDS to SH2
KOPUKU ROAD (SOUTH)	from FERNDAL RD to FINLAYSON RD
MONUMENT RD	from SH2 to 71 MONUMENT RD. Note: Travel beyond 71 Monument Road not permitted. (Do not cross MONUMENT RD 830 BRIDGE)

* For the list of roads please refer to the index table in the end of the document.



0 420 Meters



RCA Pre-approved HPMV Routes

Waikato District

Okaeria

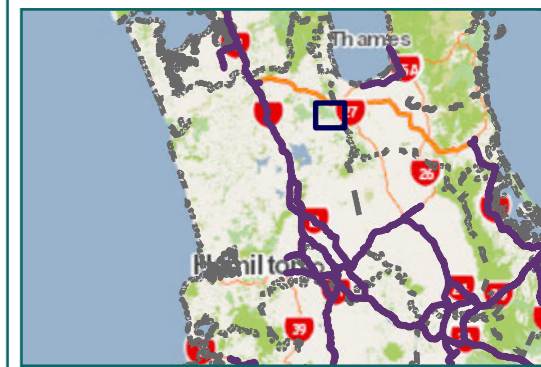
Legend

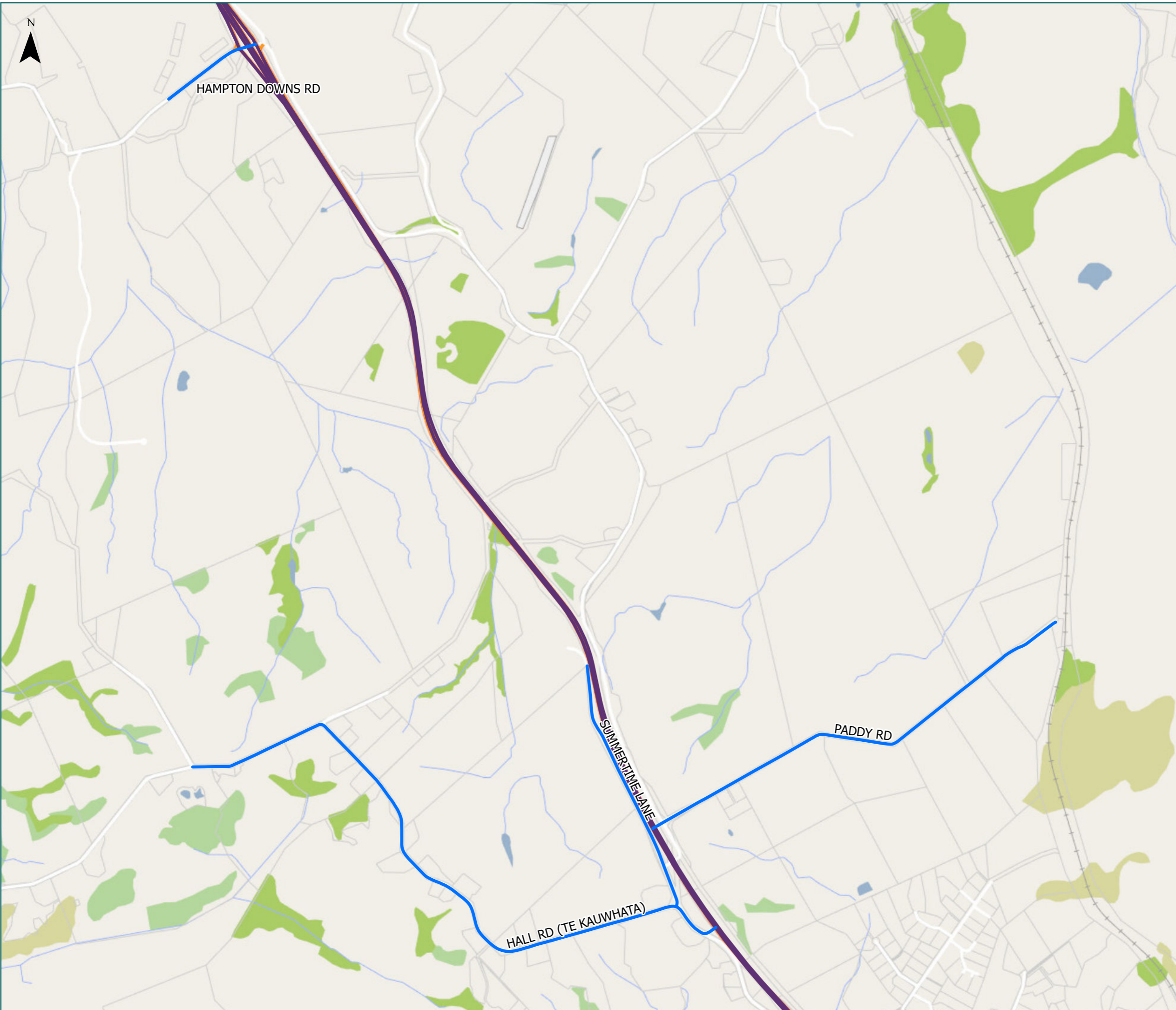
- ✗ Bridges Not Permitted To Cross
- Local Road
- Territorial Authority

Page 8 of 23

Road/Street Name	Road/Street Extent
OKAERIA RD	from SH2 to Okaeria Bridge No. 8353 – DO NOT CROSS bridge

* For the list of roads please refer to the index table in the end of the document.





RCA Pre-approved HPMV Routes

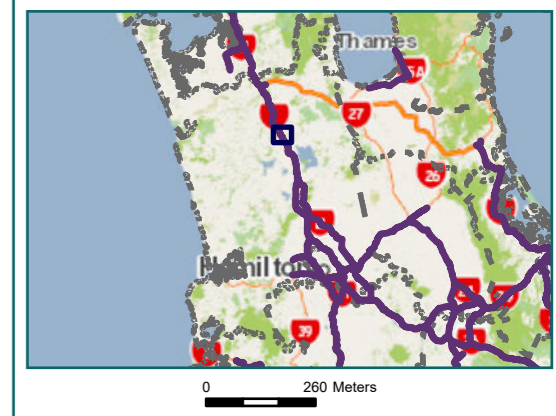
Waikato District

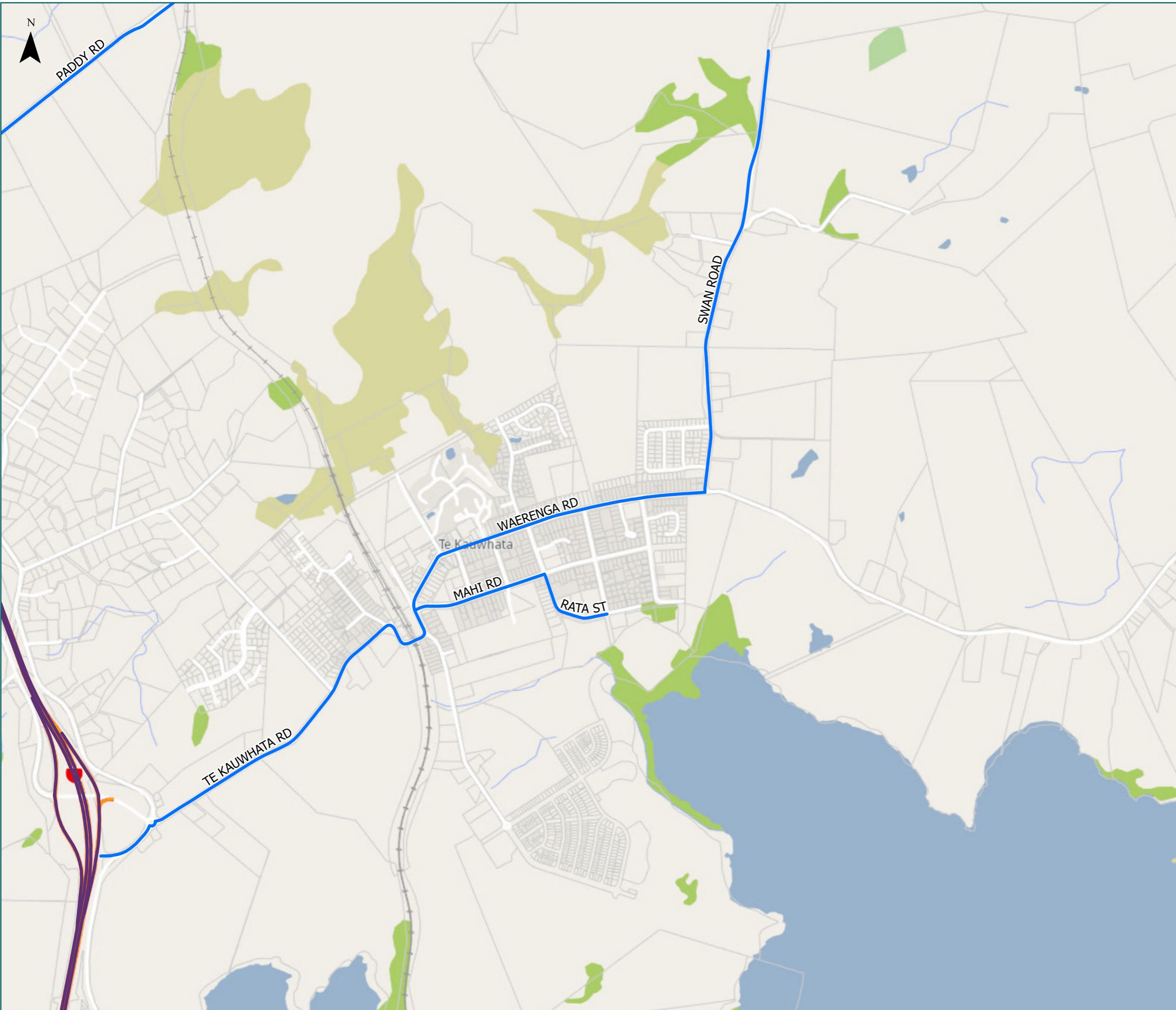
Whangamarino

- Legend
- Local Road
 - State Highway
 - Territorial Authority
 - Boundary

Road/Street Name	Road/Street Extent
HALL RD (TE KAUWHATA)	from SH 1 to WATER TREATMENT PLANT
HAMPTON DOWNS RD	from SH 1 to LAND FILL SITE ENTRANCE
PADDY RD	Full length
SUMMERTIME LANE	Full length

* For the list of roads please refer to the index table in the end of the document.





RCA Pre-approved HPMV Routes

Waikato District

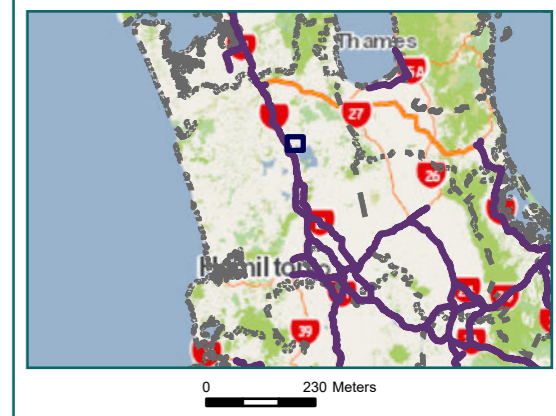
Te Kauwhata

Legend

- Local Road
- State Highway
- Territorial Authority
- Boundary

Road/Street Name	Road/Street Extent
MAHI RD	from TE KAUWHATA RD to RATA ST
PADDY RD	Full length
RATA ST	from MAHI RD to RIMU ST
SWAN ROAD	from WAERENGA RD to 206 SWAN RD (QUARRY ENTERANCE)
TE KAUWHATA RD	from SH 1 to MAHI RD
WAERENGA RD	from Mahi Road to SWAN RD

* For the list of roads please refer to the index table in the end of the document.





RCA Pre-approved HPMV Routes

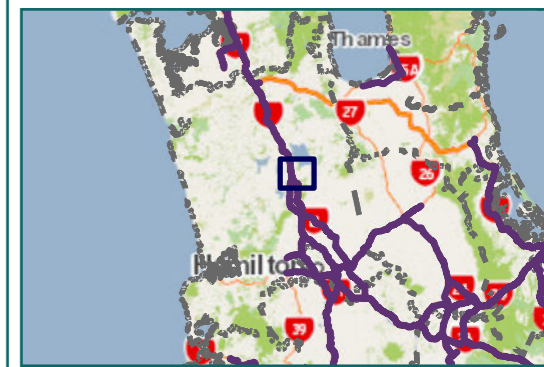
Waikato District Lake Ohinewai

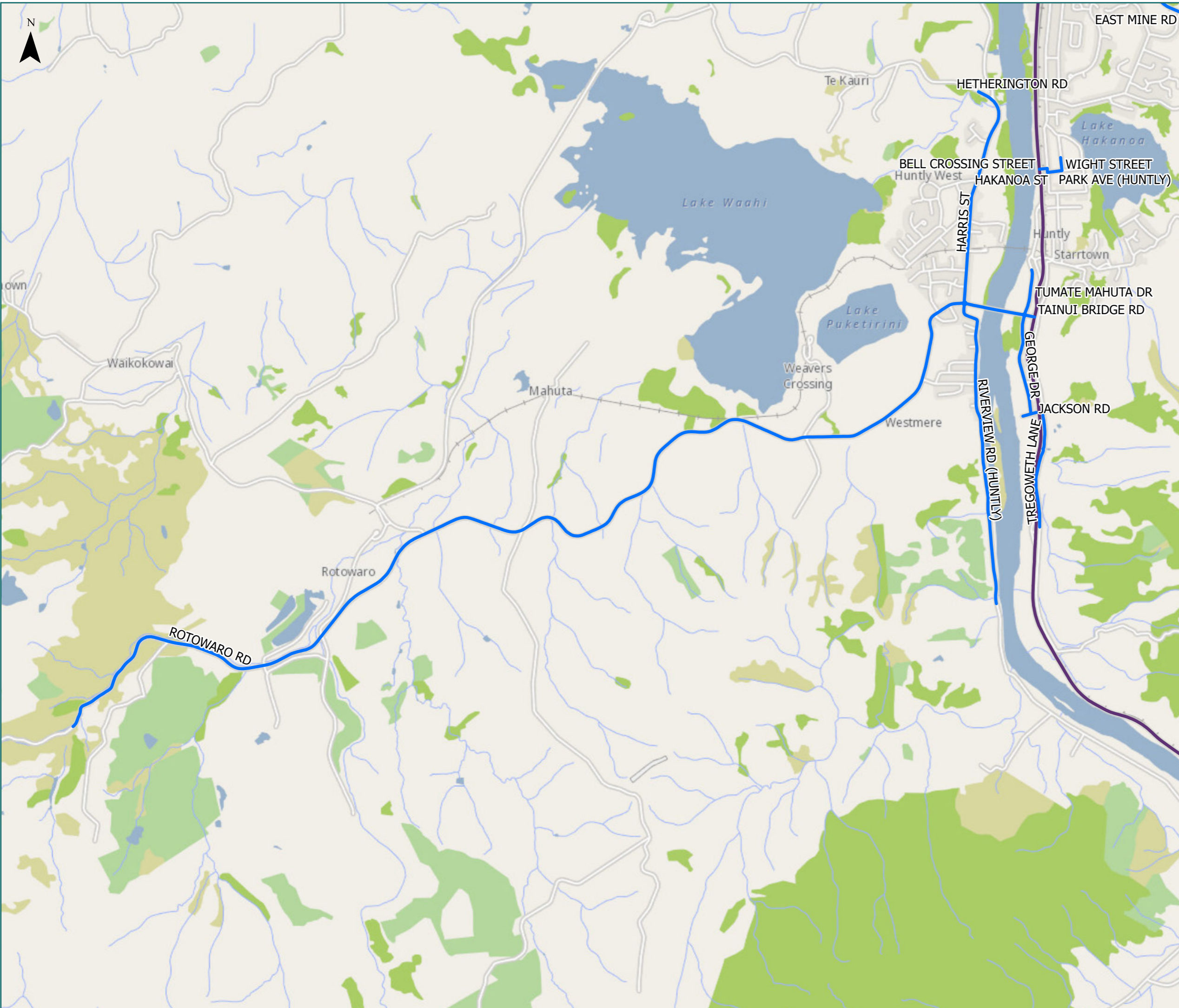
Legend

- Local Road
- State Highway
- Territorial Authority
- Boundary

Road/Street Name	Road/Street Extent
EAST MINE RD	from SH 1 (LHS) to MCVIE RD (RHS) END
FROST RD (OHINEWAI)	from TAHUNA RD to 59 FROST RD (white farm)
LUMSDEN RD	from TAHUNA RD RAB to 406B Lumsden Road
MCVIE RD	from EAST MINE RD to EVANS RD
OHINEWAI SOUTH RD	from TAHUNA RD to OHINEWAI SOUTH RD (RP0 to RP1504)
RALPH RD	from EAST MINE RD to FROST RD
TAHUNA RD	from OHINEWAI SOUTH RD to PAST FROST RD INTERSECTION(RP6104)

* For the list of roads please refer to the index table in the end of the document.





RCA Pre-approved HPMV Routes

Waikato District

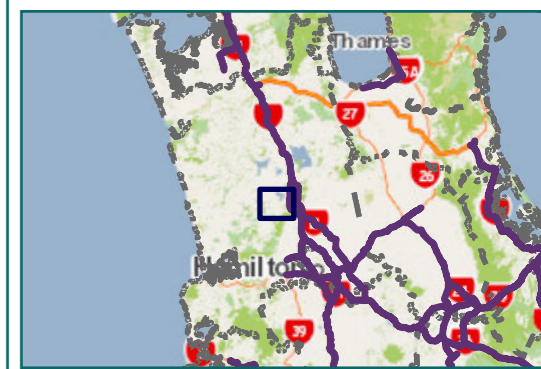
Huntly

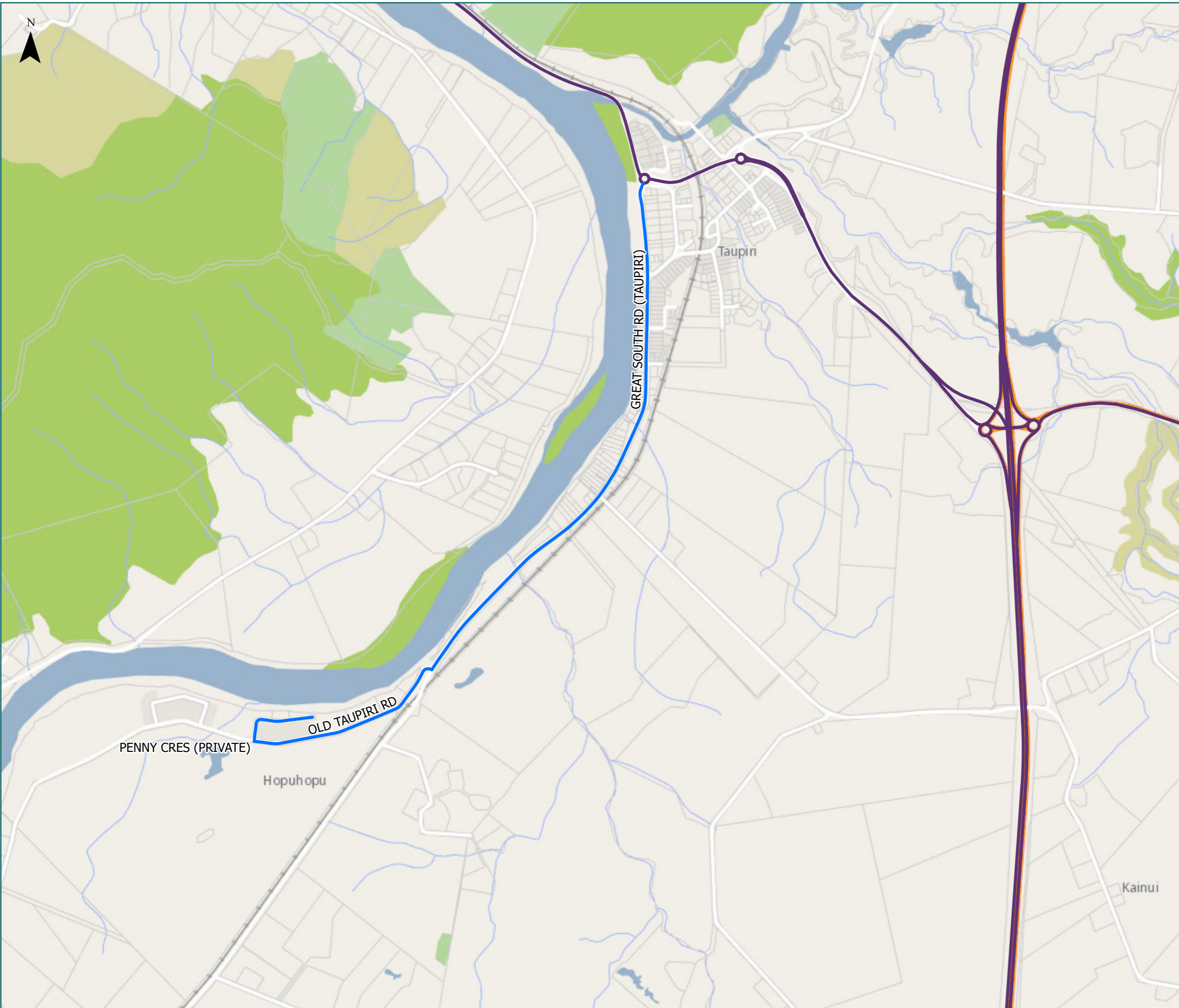
Legend

- Local Road
- State Highway
- Territorial Authority
- Boundary

Road/Street Name	Road/Street Extent
BELL CROSSING STREET	from SH 1 to HAKANOA ST
EAST MINE RD	from SH 1 (LHS) to MCVIE RD (RHS) END
GEORGE DR	Full length (end by JACKSON RD)
HAKANOA ST	from BELL XING RD to PARK AVE
HARRIS ST	from ROTOWARO RD RAB to TE OHAKI RD (ILIGHTPOLE LHS)
HETHERINGTON RD	from HARRIS ST to Huntly Power Station entrance
JACKSON RD	Full length (end by GATE)
MCVIE RD	from EAST MINE RD to EVANS RD
PARK AVE (HUNTLY)	from HAKANOA ST to WIGHT ST
RIVERVIEW RD (HUNTLY)	from SPEED RESTRICTION (Gleeson Quarries Entrance) to TAINUI BR RD
ROTOWARO RD	from HARRIS ST RAB to PUKE COAL MINE ENTRANCE
TAINUI BRIDGE RD	from SH 1 to HARRIS ST RAB
TREGOWETH LANE	Full length (end by BOUNDARY FENCE)
TUMATE MAHUTA DR	from TAINUI BRIDGE RD to MOBILE ENTRANCE
WIGHT STREET	from PARK AVE to 18 WIGHT ST

* For the list of roads please refer to the index table in the end of the document.





RCA Pre-approved HPMV Routes

Waikato District

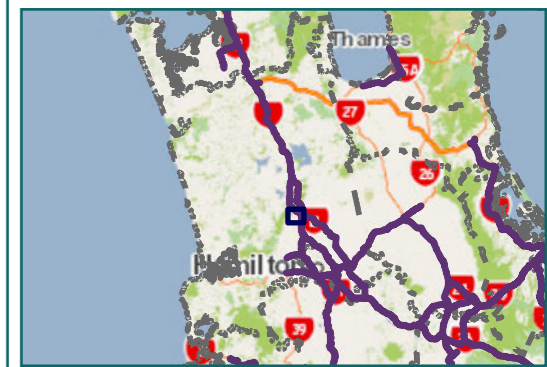
Taupiri

Legend

- Local Road
- State Highway
- Territorial Authority
- Boundary

Road/Street Name	Road/Street Extent
GREAT SOUTH RD (TAUPIRI)	from GORDONTON RD RAB to OLD TAUPIRI RD. Note: Prior to Hopuhopu Bridge
OLD TAUPIRI RD	from PENNY CRES to GREAT SOUTH RD (NORTH)
PENNY CRES (PRIVATE)	from OLD TAUPIRI RD to WATER TREATMENT PLANT

* For the list of roads please refer to the index table in the end of the document.



0 230 Meters

RCA Pre-approved HPMV Routes

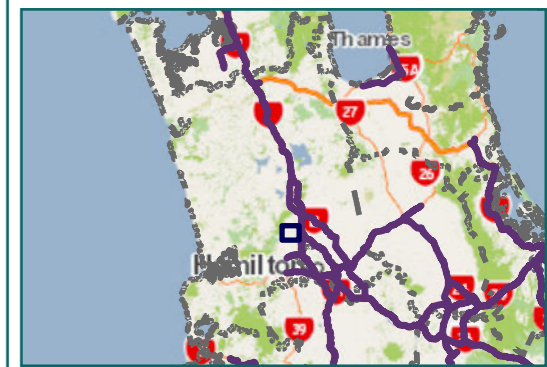
Waikato District Ngaruawahia

Legend

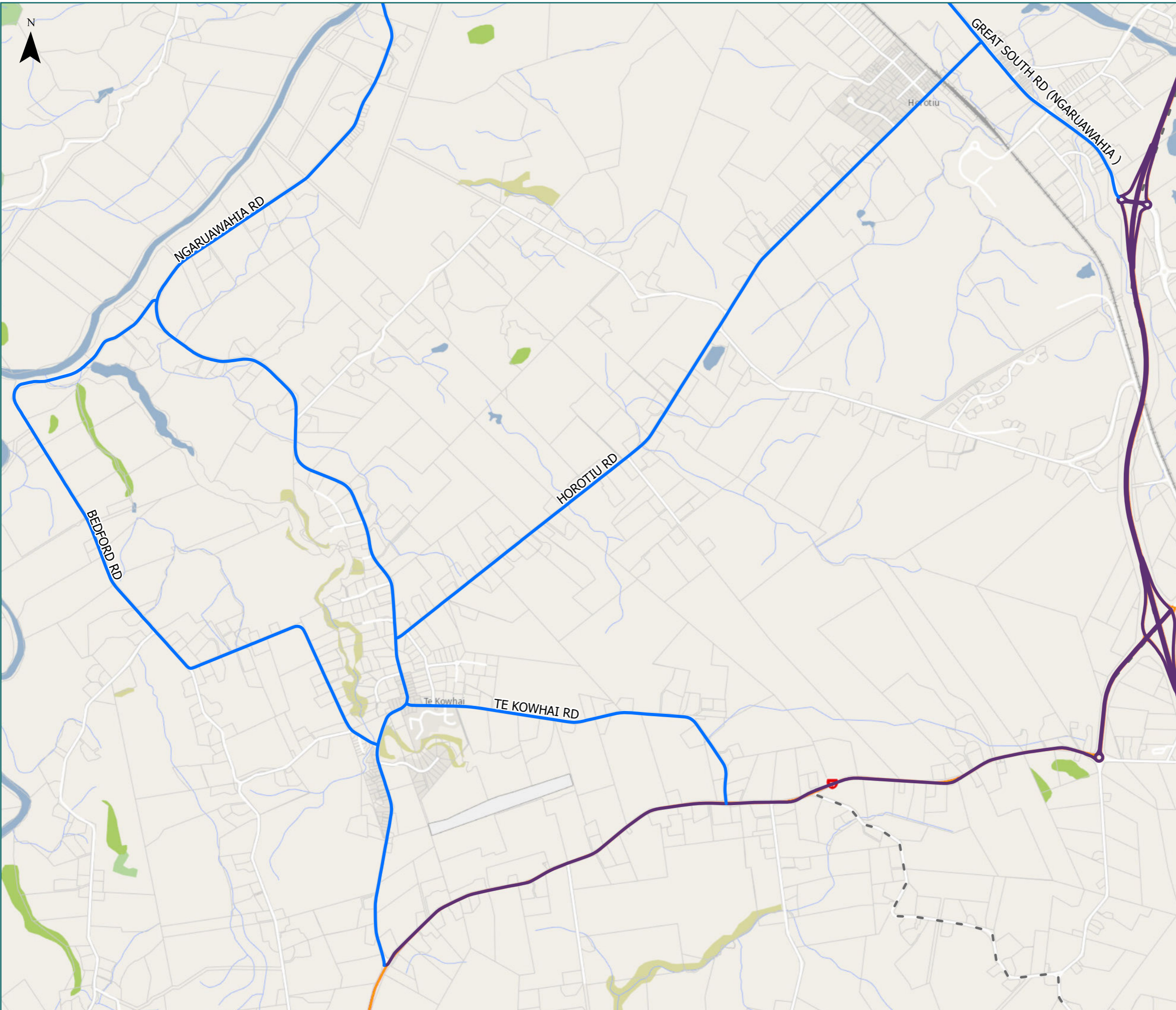
- Local Road
- Territorial Authority
- Boundary

Road/Street Name	Road/Street Extent
BROWNLEE AVE	from HAKARIMATA RD to 8A BROWNLEE AVE
ELLERY ST	from GREAT SOUTH RD to HERSCHEL ST
GREAT SOUTH RD (NGARUAWAHIA)	from SH 1 HOROTIU OFF/ON RAMP to Z Ngaruawahia entrance
HAKARIMATA RD	from WAINGARO RD to BROWNLEE AVE
HERSCHEL ST	from ELLERY ST to WAINGARO RD
NGARUAWAHIA RD	from WHATAWHATA AVE to HOROTIU RD
WAINGARO RD	from HERSCHEL ST to WAINGARO RD QUARRY
WHATAWHATA AVE	from ELLERY ST to NGARUAWAHIA RD

* For the list of roads please refer to the index table in the end of the document.



0 240 Meters



RCA Pre-approved HPMV Routes

Waikato District

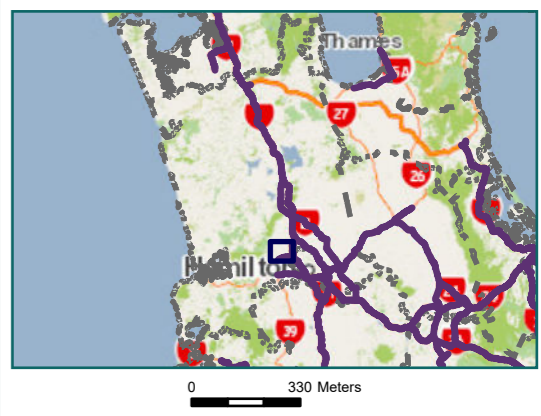
Horotiu & Te Kowhai

Legend

- Local Road
- State Highway
- Territorial Authority
- Boundary

Road/Street Name	Road/Street Extent
BEDFORD RD	from HOROTIU RD to NGARUAWAHIA RD
GREAT SOUTH RD (NGARUAWAHIA)	from SH 1 HOROTIU OFF/ON RAMPs to Z Ngaruawahia entrance
HOROTIU RD	from GREAT SOUTH RD to SH 39
NGARUAWAHIA RD	from WHATAWHATA AVE to HOROTIU RD
TE KOWHAI RD	from HOROTIU RD to SH39 (LIMMER RD)

* For the list of roads please refer to the index table in the end of the document.



RCA Pre-approved HPMV Routes

Waikato District Horsham Downs

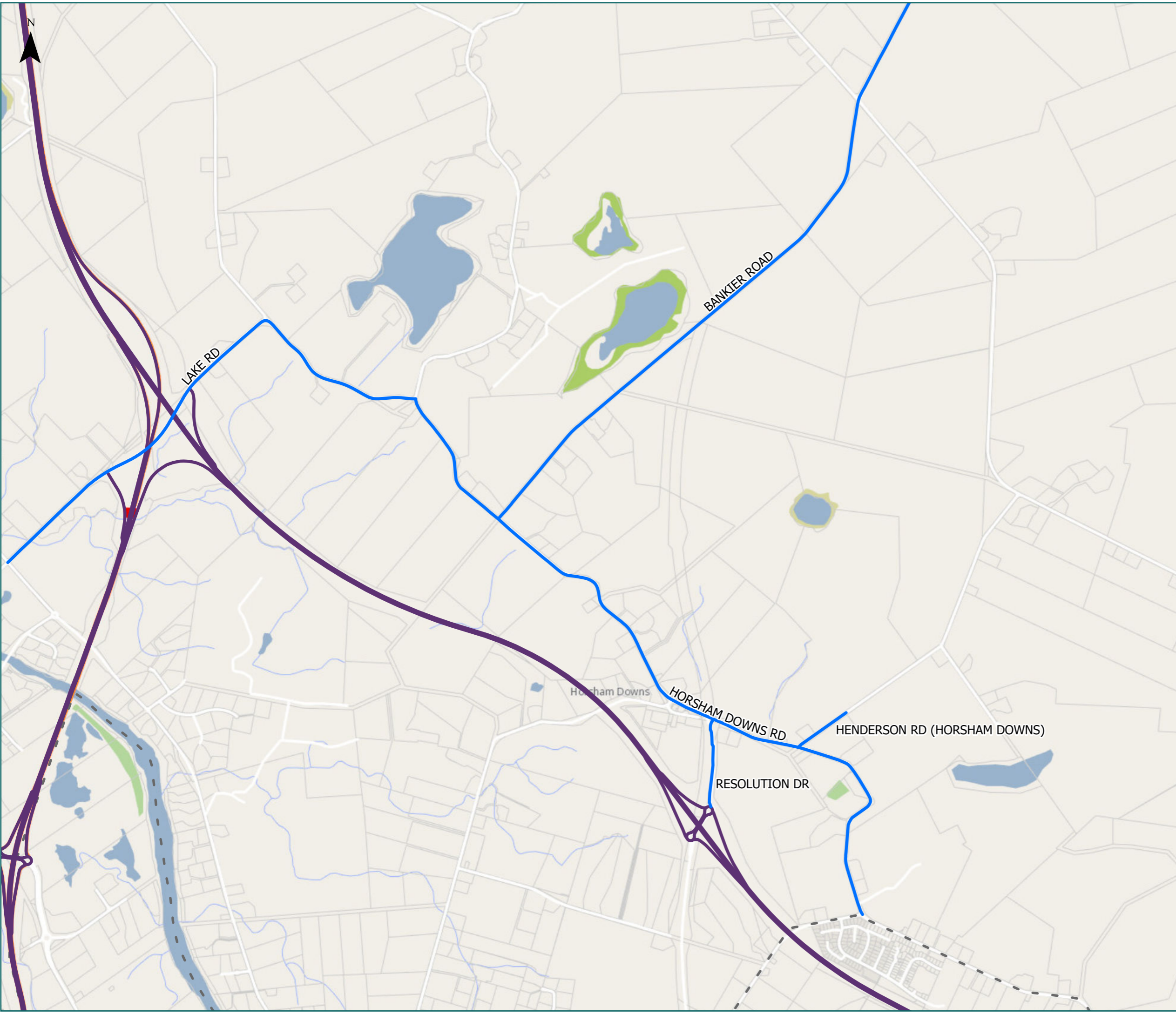
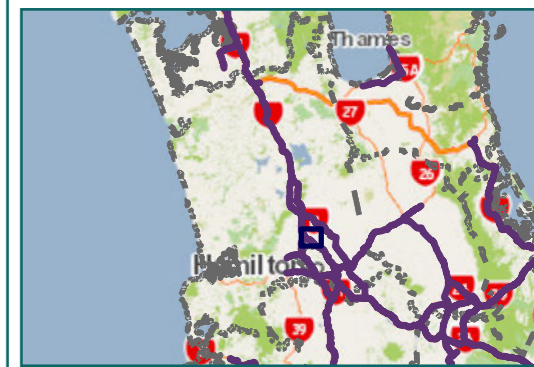
Legend

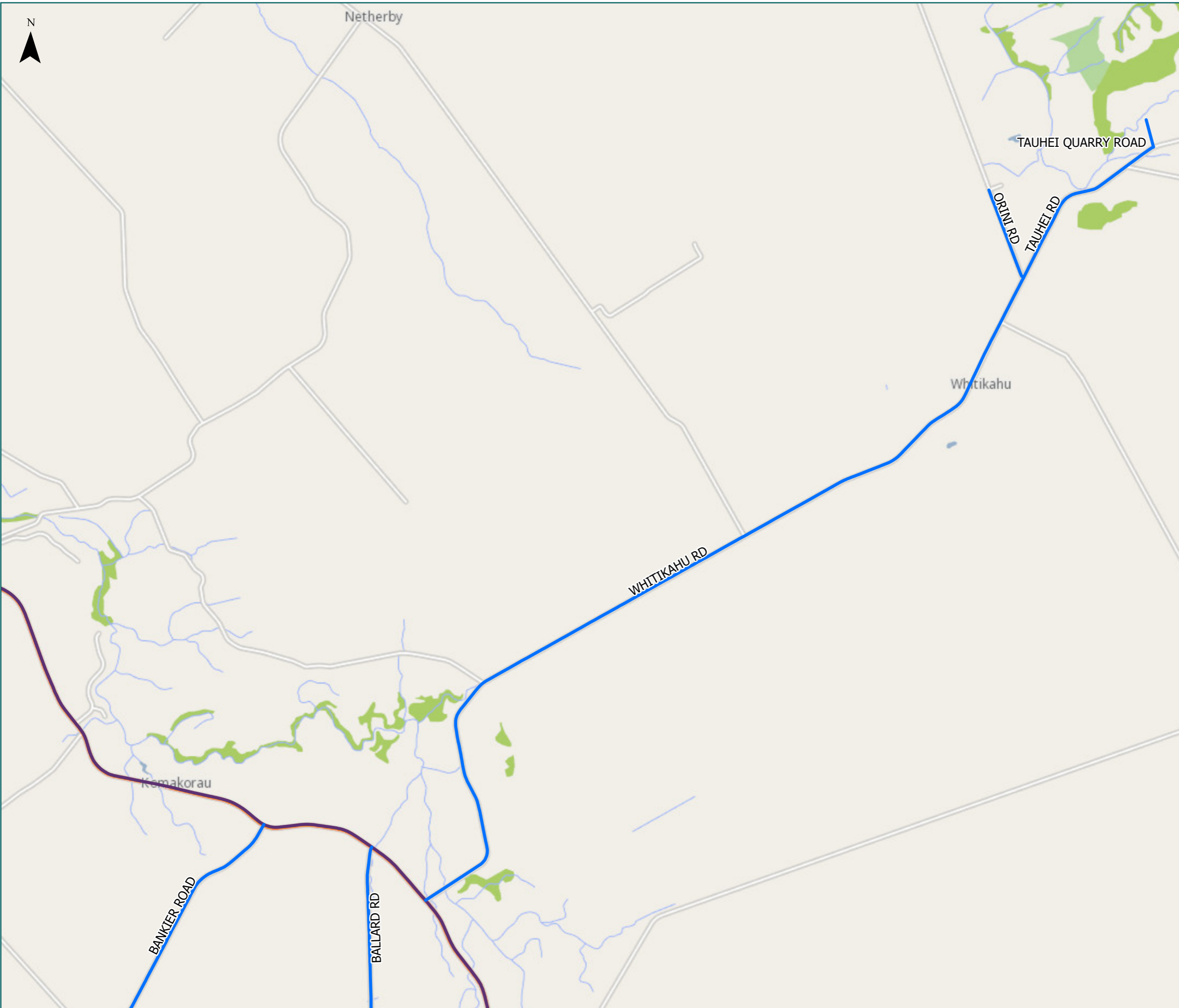
- Local Road
- State Highway
- Territorial Authority
- Boundary

Page 16 of 23

Road/Street Name	Road/Street Extent
BANKIER ROAD	from HORSHAM DOWNS RD to SH 1B
HENDERSON RD (HORSHAM DOWNS)	from Horsham Downs Rd to No. 33 Henderson Rd
HORSHAM DOWNS RD	from Ennion Rise to LAKE RD
LAKE RD	from RIVER RD to HORSHAM DOWNS RD
RESOLUTION DR	from Horsham Downs Rd up to SH1 ramp

* For the list of roads please refer to the index table in the end of the document.





RCA Pre-approved HPMV Routes

Waikato District

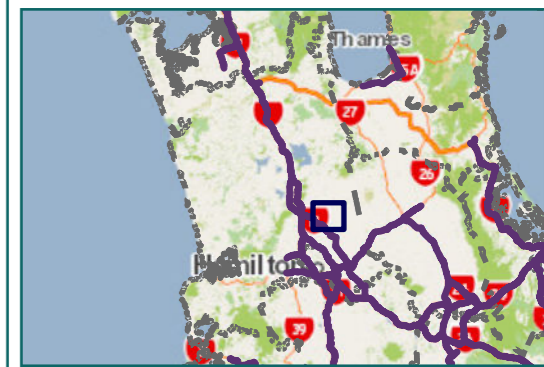
Komakorau

Legend

- Local Road
- State Highway
- Territorial Authority Boundary
- Boundary

Road/Street Name	Road/Street Extent
BALLARD RD	from SH1B to BOYD RD
BANKIER ROAD	from HORSHAM DOWNS RD to SH 1B
ORINI RD	from NZ TIMBER to WHITIKAHU RD
TAUHEI QUARRY ROAD	Full length (end by WEIGH BRIDGE)
TAUHEI RD	from ORINI RD to TAUHEI QUARRY RD
WHITIKAHU RD	from SH 1B to ORINI RD

* For the list of roads please refer to the index table in the end of the document.



0 440 Meters

RCA Pre-approved HPMV Routes

Waikato District

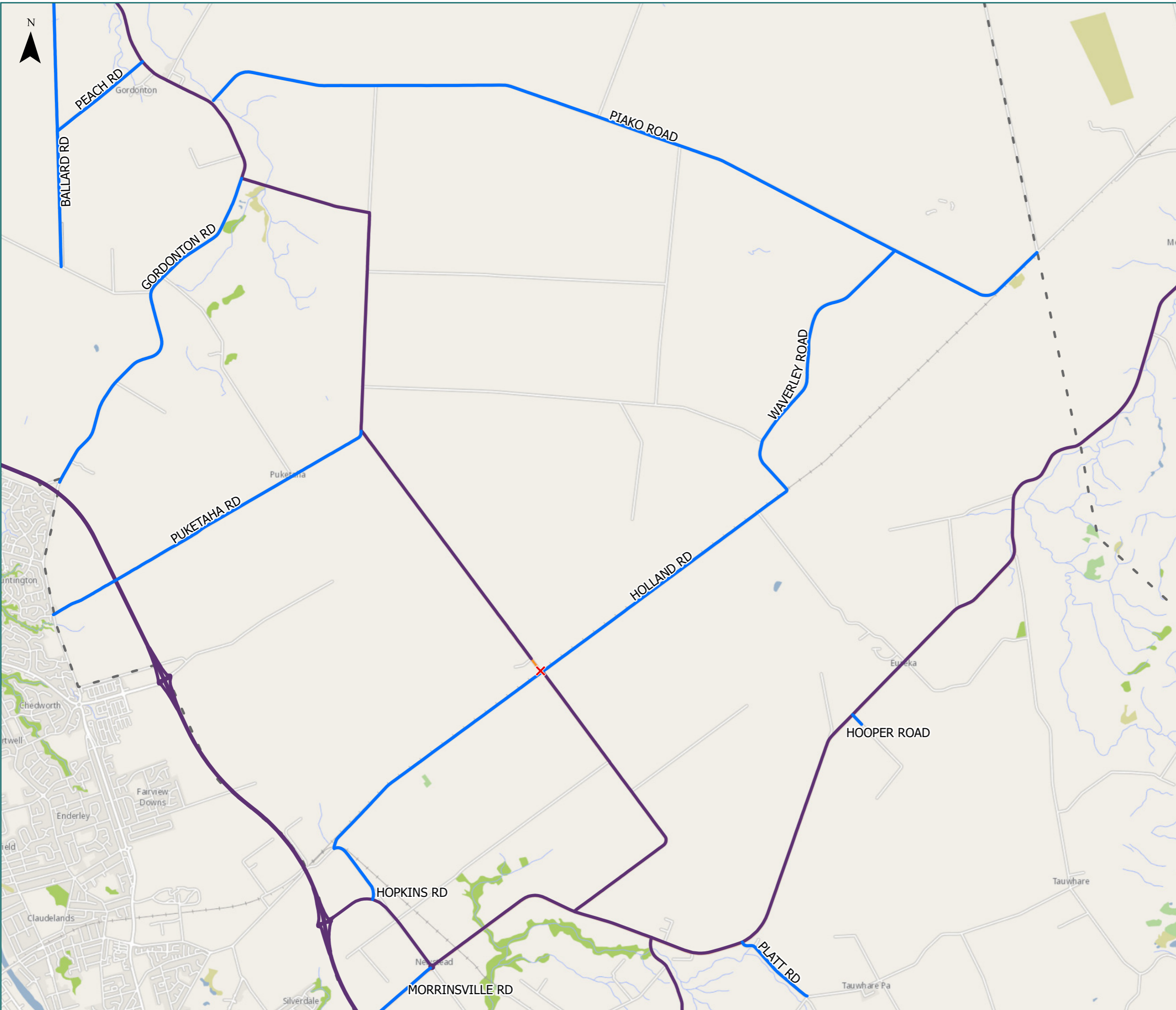
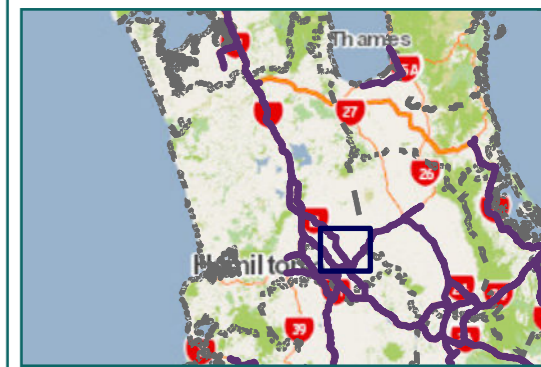
Gordonton

Legend

-  Bridges Not Permitted To Cross
-  Local Road
-  State Highway
-  Territorial Authority

Road/Street Name	Road/Street Extent
BALLARD RD	from SH1B to BOYD RD
GORDONTON RD	from BORMAN RD to SH 1B
HOLLAND RD	from RUAKURA RD to WAVERLEY RD (RAIL CROSSING)
HOOPER ROAD	from SH 26 to 13 HOOPER RD
HOPKINS RD	from SH26 to Holland Rd
MORRINSVILLE RD	from START OF RAILING LHS to SH26 ROUNABOUT. Note: District boundary and requires approval from Hamilton City Council
PEACH RD	from SH1B to BALLAED RD
PIAKO ROAD	from GORDONTON RD to DISTRICT BOUNDARY
PLATT RD	from SH26 to TAUWHARE RD
PUKETAHA RD	from GORDONTON ROAD to SH1B
WAVERLEY ROAD	from HOLLAND RD to PIAKO RD

* For the list of roads please refer to the index table in the end of the document.



RCA Pre-approved HPMV Routes

Waikato District Tamahere

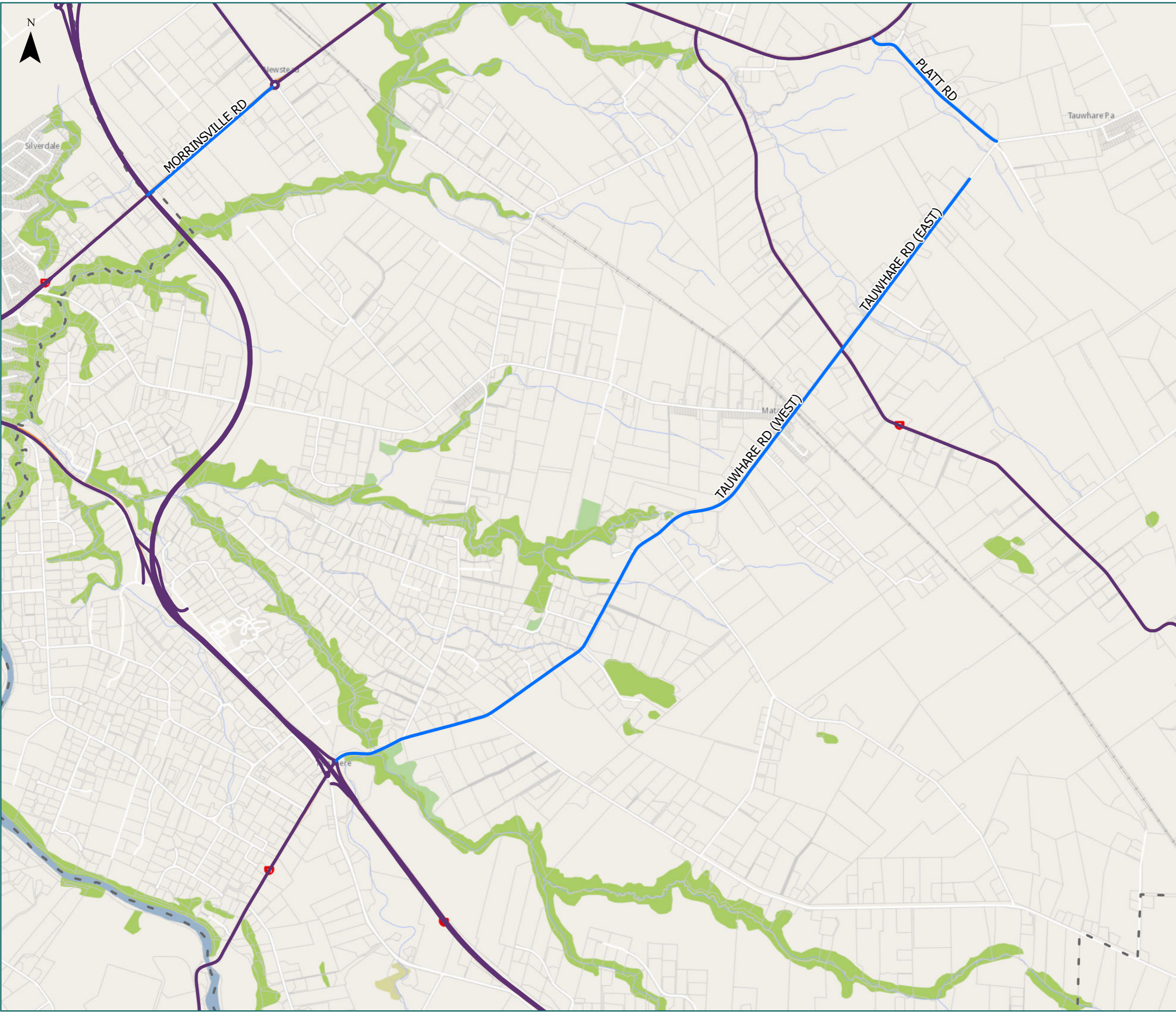
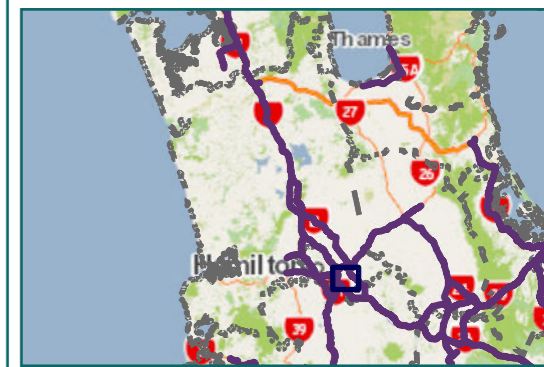
Legend

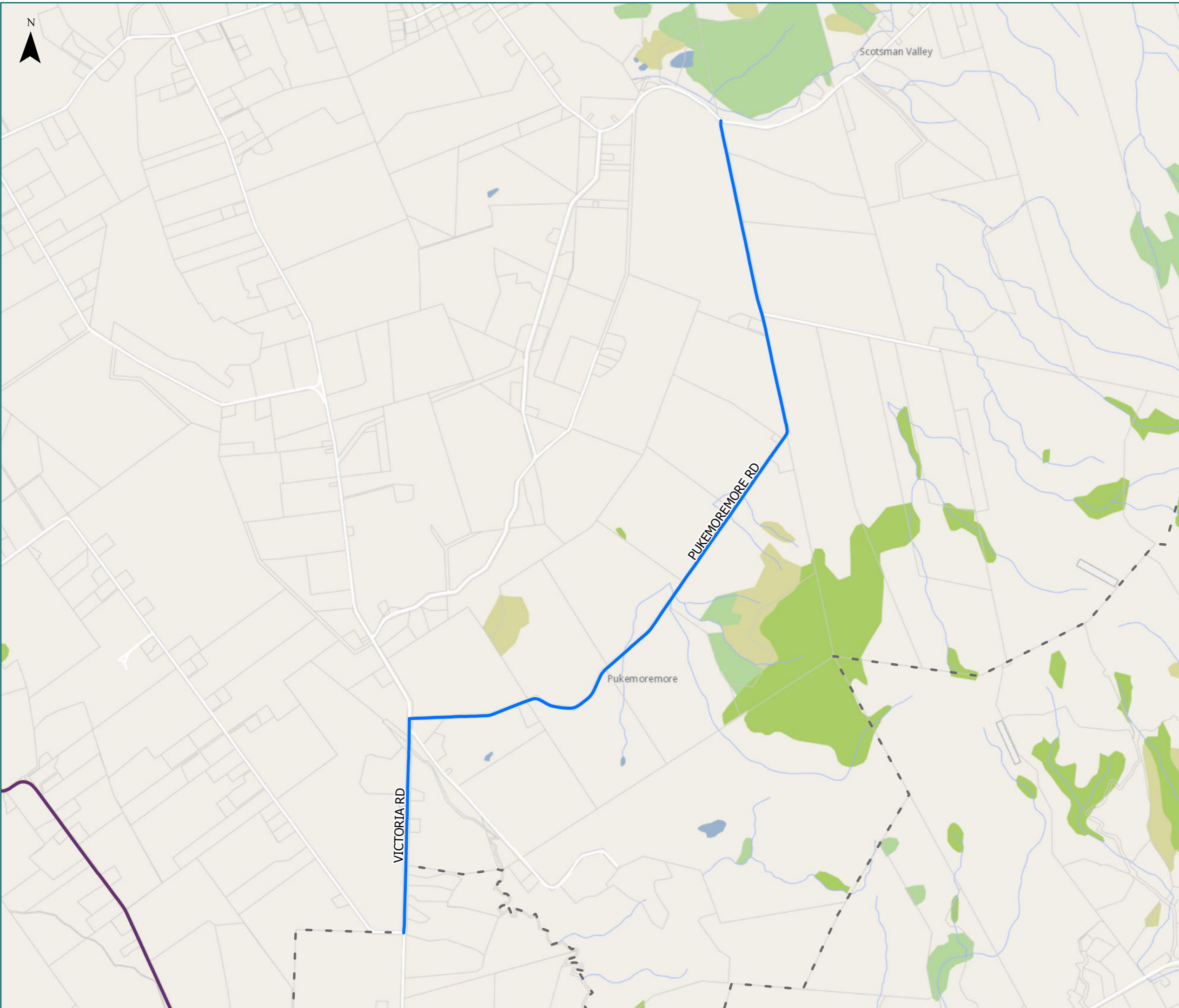
- Local Road
- State Highway
- Territorial Authority
- Boundary

Page 19 of 23

Road/Street Name	Road/Street Extent
MORRINSVILLE RD	from START OF RAILING LHS to SH26 ROUNABOUT. Note: District boundary and requires approval from Hamilton City Council
PLATT RD	from SH26 to TAUWHARE RD
TAUWHARE RD (EAST)	from SH1B to No. 675 Tauwhare Rd
TAUWHARE RD (WEST)	from SH 1 RAB to SH 1B (MARYCHURCH RD)

* For the list of roads please refer to the index table in the end of the document.





RCA Pre-approved HPMV Routes

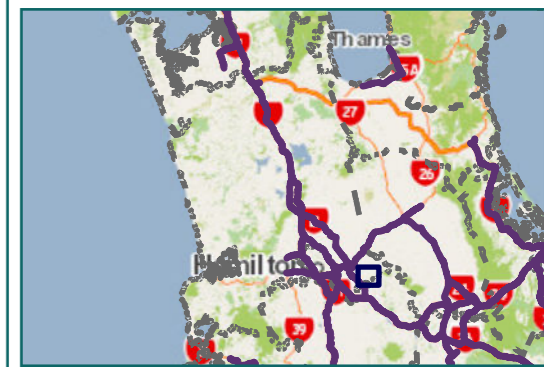
Waikato District Pukemoremore

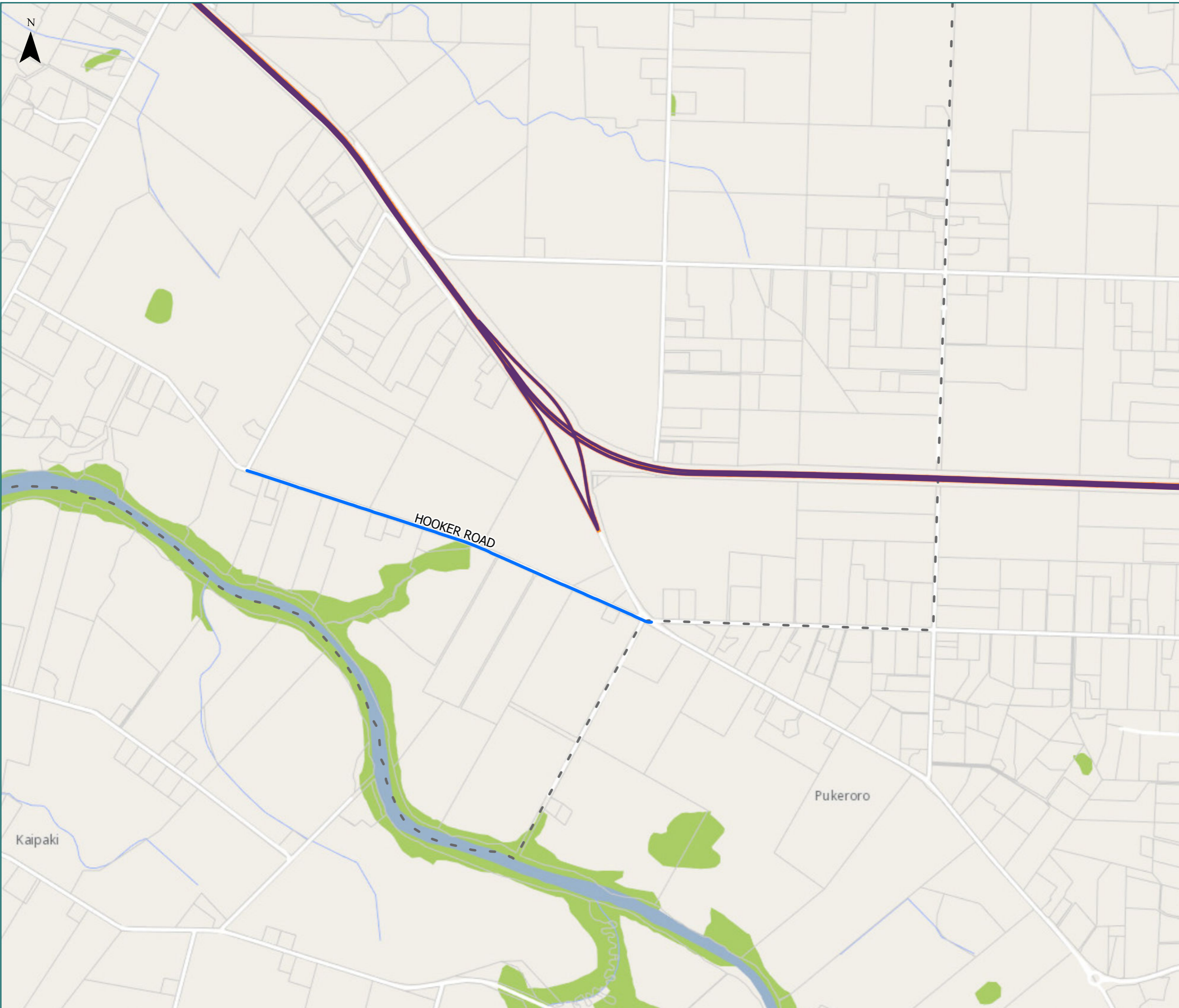
Legend

- Local Road
- State Highway
- Territorial Authority
- Boundary

Road/Street Name	Road/Street Extent
PUKEMOREMORE RD	from VICTORIA RD to SCOTSMAN VALLEY RD
VICTORIA RD	from PUKEMOREMORE RD to BELLEVUE RD

* For the list of roads please refer to the index table in the end of the document.





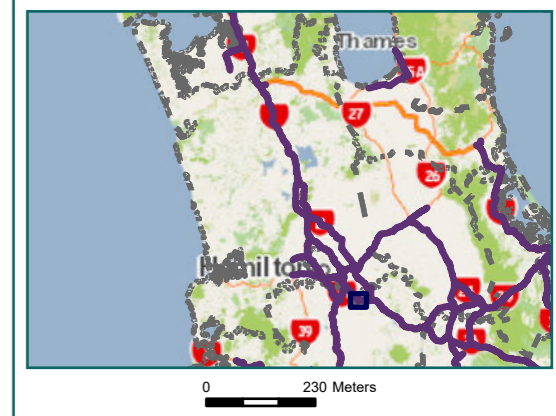
RCA Pre-approved HPMV Routes

Waikato District Pukeroro

- Legend
- Local Road
 - State Highway
 - Territorial Authority Boundary

Road/Street Name	Road/Street Extent
HOOKER ROAD	from SH 1 to DUNCAN RD. Note: Approval required from Waipa DC for travel on Cambridge Road.

* For the list of roads please refer to the index table in the end of the document.



N

RCA Pre-approved HPMV Routes

Waikato District

Waitetuna

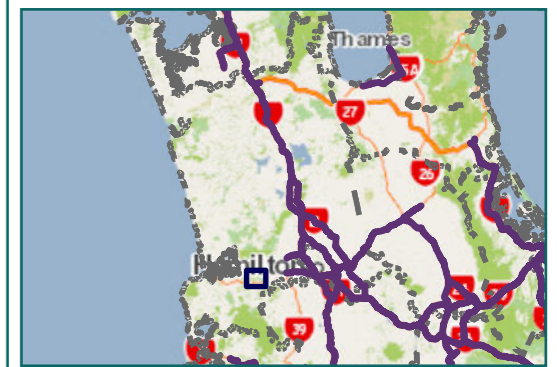
Legend

- Local Road
- Territorial Authority
- Boundary

Page 22 of 23

Road/Street Name	Road/Street Extent
COGSWELL RD	from SH23 to END (Waitetuna Retreat Centre entrance). Note: It is narrow

* For the list of roads please refer to the index table in the end of the document.





RCA Pre-approved HPMV Routes

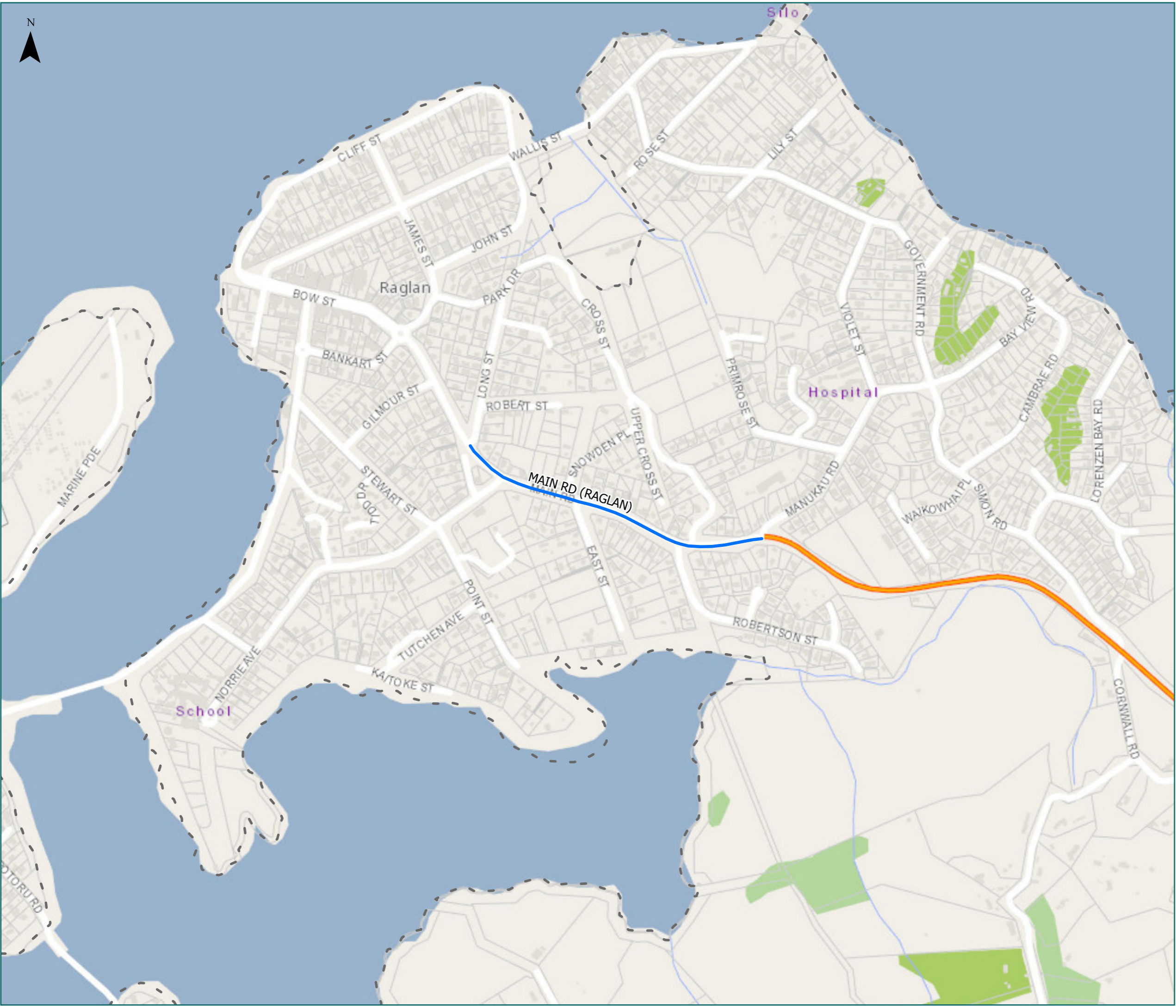
Waikato District Reglan

Legend

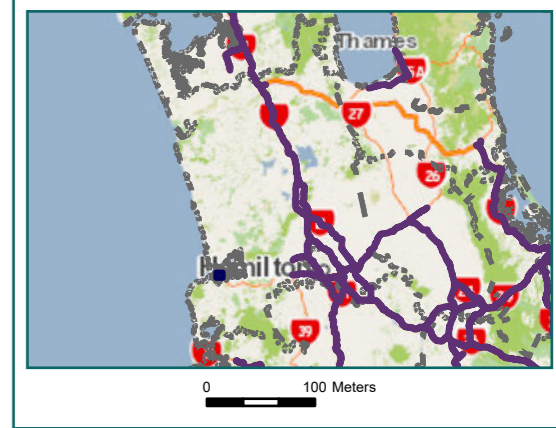
- Local Road
- Territorial Authority
- - - Boundary

Page 23 of 23

Road/Street Name	Road/Street Extent
MAIN RD (RAGLAN)	from NORRIE AVE to 150m WEST OF GREENSLADE



* For the list of roads please refer to the index table in the end of the document.



Waikato District Map Index Page

Route Name	Page
BALLARD RD from SH1B to BOYD RD	17
BANKIER ROAD from HORSHAM DOWNS RD to SH 1B	16
BEDFORD RD from HOROTIU RD to NGARUAWAHIA RD	15
BELL CROSSING STREET from SH 1 to HAKANOVA ST	12
BELL RD from MANGATAWHIRI RD to 206 BELL RD	6
BOLLARD RD (TUAKAU) from WHANGARATA RD to TUAKAU SALEYARDS RD	3
BROWN RD (TUAKAU) from Whangarata Rd to No. 190 Brown Rd	3
BROWNLEE AVE from HAKARIMATA RD to 8A BROWNLEE AVE	14
BUCKLAND RD (NORTH) from BUCKLAND RD (SHARED BOUNDARY) to FRIEDLANDER RD. Note: District boundary and requires approval from Auckland Transport.	2
BUCKLAND RD (SOUTH) from 2364 BUCKLAND ROAD AT DAYAVEG to GEOEGE STREET	3
BUCKVILLE ROAD from HARRISVILLE RD to DISTRICT BOUNDARY	2
COALFIELDS RD (NORTH) from SH 2 to COALFIELDS RD 5643 BRIDGE	7
COALFIELDS RD (SOUTH) from FINLAYSON RD to ISLAND BLOCK RD	7
COGSWELL RD from SH23 to END (Waitetuna Retreat Centre entrnce). Note: It is narrow	22
EAST MINE RD from SH 1 (LHS) to MCVIE RD (RHS) END	11
ELLERY ST from GREAT SOUTH RD to HERSCHEL ST	14
FALLS RD from ISLAND BLOCK RD to 988 FALLS RD (QUARRY)	7
FERNDAL RD from SH 2 to KOPUKU RD	7
FINLAYSON RD from COALFIELDS RD to KOPUKU RD	7
FRIEDLANDER RD (TUAKAU) (Full length)	2
FROST RD (OHINEWAI) from TAHUNA RD to 59 FROST RD (white farm)	11
GATEWAY PARK DR from MCDONALD RD to YASHILL RD	5
GEORGE DR Full length (end by JACKSON RD)	12
GEORGE ST (TUAKAU) from RIVER RD (TUAKAU) to BUCKLAND RD (SOUTH)	3
GERAGHTYS RD from BUCKLAND RD to DROMGOOLS ROAD	3
GOLF RD from SH2 EXIT ROUNDABOUT to RAWIRI ROAD	6
GORDONTON RD from BORMAN RD to SH 1B	18
GREAT SOUTH RD (NGARUAWAHIA) from SH 1 HOROTIU OFF/ON RAMPS to Z Ngaruawahia entrance	14
GREAT SOUTH RD (POKENO) from SH01N ON/OFF RAMP(DEAN RD RAB) to SH1 ON/OFF RAMP (MCDONALD RD)	4
GREAT SOUTH RD (TAUPIRI) from GORDONTON RD RAB to OLD TAUPIRI RD. Note: Prior to Hopuhopu Bridge	13
HAKANOVA ST from BELL XING RD to PARK AVE	12
HAKARIMATA RD from WAINGARO RD to BROWNLEE AVE	14

Route Name	Page
HALL RD (TE KAUWHATA) from SH 1 to WATER TREATMENT PLANT	9
HAMPTON DOWNS RD from SH 1 to LAND FILL SITE ENTRANCE	9
HARRIS ST from ROTOWARO RD RAB to TE OHAKI RD (ILIGHTPOLE LHS)	12
HARRISVILLE RD from MILL RD to LOGAN RD	2
HENDERSON RD (HORSHAM DOWNS) from Horsham Downs Rd to No. 33 Henderson Rd	16
HERSCHEL ST from ELLERY ST to WAINGARO RD	14
HETHERINGTON RD from HARRIS ST to Huntly Power Station entrance	12
HOLLAND RD from RUAKURA RD to WAVERLEY RD (RAIL CROSSING)	18
HOOKER ROAD from SH 1 to DUNCAN RD. Note: Approval required from Waipa DC for travel on Cambridge Road.	21
HOOPER ROAD from SH 26 to 13 HOOPER RD	18
HOPKINS RD from SH26 to Holland Rd	18
HORACE RUSSELL RD from RIVERBANK RD to SH 1 ON RAMP (START ISLAND RHS)	5
HOROTIU RD from GREAT SOUTH RD to SH 39	15
HORSHAM DOWNS RD from Ennion Rise to LAKE RD	16
IRISH ROAD (Full length)	4
JACKSON RD Full length (end by GATE)	12
KIDD ROAD from MASTERS RD to 136 KIDD RD	1
KOHEROA RD from SH2 to Kelly Rd intersection (RP 10798 to 5035)	6
KOPUKU ROAD (NORTH) from COALFIELDS to SH2	7
KOPUKU ROAD (SOUTH) from FERNDALE RD to FINLAYSON RD	7
LAKE RD from RIVER RD to HORSHAM DOWNS RD	16
LAPWOOD ROAD (Full length)	3
LOGAN RD (BUCKLAND) from HARRISVILLE RD to DIST BDY. Note: District boundary and requires approval from Auckland Transport.	2
LUMSDEN RD from TAHUNA RD RAB to 406B Lumsden Road	11
MAHI RD from TE KAUWHATA RD to RATA ST	10
MAIN RD (RAGLAN) from NORRIE AVE to 150m WEST OF GREENSLADE	23
MANGATAWHIRI RD from BELL RD to RAWIRI ROAD	6
MASTERS RD (WAIUKU) from WAIUKU RD to KIDD RD	1
MCDONALD ROAD from GREAT ST RD POKENO to Synlait Milk Entrance	5
MCPHERSON ROAD from SH2 to QUARRY	4
MCVIE RD from EAST MINE RD to EVANS RD	11
MONUMENT RD from SH2 to 71 MONUMENT RD. Note: Travel beyond 71 Monument Road not permitted. (Do not cross MONUMENT RD 830 BRIDGE)	7
MORRINSVILLE RD from START OF RAILING LHS to SH26 ROUNABOUT. Note: District boundary and requires approval from Hamilton City Council	18

Route Name	Page
MUNRO RD from POKENO RDAD to 6 MUNRO RD	5
NGARUAWAHIA RD from WHATAWHATA AVE to HOROTIU RD	14
OHINEWAI SOUTH RD from TAHUNA RD to OHINEWAI SOUTH RD (RP0 to RP1504)	11
OKAERIA RD from SH2 to Okaeria Bridge No. 8353 – DO NOT CROSS bridge	8
OLD TAUPIRI RD from PENNY CRES to GREAT SOUTH RD (NORTH)	13
ORINI RD from NZ TIMBER to WHITIKAHU RD	17
PADDY RD (Full length)	9
PAPARIMU RD from QUARRY ENTRANCE to DISTRICT BOUNDARY	6
PARK AVE (HUNTLY) from HAKANOA ST to WIGHT ST	12
PEACH RD from SH1B to BALLAED RD	18
PENNY CRES (PRIVATE) from OLD TAUPIRI RD to WATER TREATMENT PLANT	13
PIAKO ROAD from GORDONTON RD to DISTRICT BOUNDARY	18
PLATT RD from SH26 to TAUWHARE RD	18
POKENO RD from GREAT SOUTH RD to RIDGE RD	3
PUKEMOREMORE RD from VICTORIA RD to SCOTSMAN VALLEY RD	20
PUKETAHA RD from GORDONTON ROAD to SH1B	18
RALPH RD from EAST MINE RD to FROST RD	11
RATA ST from MAHI RD to RIMU ST	10
RAWIRI RD from SH2 SOUTH to MANGATAWHIRI RD	6
RAY WRIGHT ROAD from TUAKAU RD to UPPER QUEEN ST	2
RESOLUTION DR from Horsham Downs RD up to SH1 ramp	16
RIDGE ROAD from QUARRY ENTRANCE (POWERPOLE LHS) to NIKAU RD	4
RIVER RD (TUAKAU) from WHANGARATA RD to LAPWOOD RD (LIGHTPOLE LHS)	3
RIVERBANK RD from ROOSE RD to HORACE RUSSEL ROAD	5
RIVERVIEW RD (HUNTLY) from SPEED RESTRICTION(Gleeson Quarries Entrance) to TAINUI BR RD	12
ROOSE ROAD from RIVERBANK RD to SH 1 OFF RAMP	5
ROTOWARO RD from HARRIS ST RAB to PUKE COAL MINE ENTRANCE	12
RUAKURA ROAD from WEX exit/entry ramp up to Morrinsville rd intersection	18
SELBY STREET (Full length)	5
SMEED RD from WHANGARATA RD to TRIG RD	3
SUMMERTIME LANE (Full length)	9
SWAN ROAD from WAERENGA RD to 206 SWAN RD (QUARRY ENTERANCE)	10
TAHUNA RD from OHINEWAI SOUTH RD to PAST FROST RD INTERSECTION(RP6104)	11

Route Name	Page
TAINUI BRIDGE RD from SH 1 to HARRIS ST RAB	12
TAUHEI QUARRY ROAD Full length (end by WEIGH BRIDGE)	17
TAUHEI RD from ORINI RD to TAUHEI QUARRY RD	17
TAUWHARE RD (EAST) from SH1B to No. 675 Tauwhare Rd	19
TAUWHARE RD (WEST) from SH 1 RAB to SH 1B (MARYCHURCH RD)	19
TE KAUWHATA RD from SH 1 to MAHI RD	10
TE KOWHAI RD from HOROTIU RD to SH39 (LIMMER RD)	15
TREGOWETH LANE Full length (end by BOUNDARY FENCE)	12
TUAKAU RD from BUCKLAND RD to RAY WRIGHT RD. Note: District boundary and requires approval from Auckland Transport.	2
TUAKAU SALEYARDS ROAD (Full length)	3
TUMATE MAHUTA DR from TAINUI BRIDGE RD to MOBILE ENTRANCE	12
UPPER QUEEN STREET from CAMERON TOWN RD to BAYLY RD (DISTRICT BOUNDARY)	2
VICTORIA RD from PUKEMOREMORE RD to BELLEVUE RD	20
WAERENGA RD from Mahi Road to SWAN RD	10
WAINGARO RD from HERSCHEL ST to WAINGARO RD QUARRY	14
WAVERLEY ROAD from HOLLAND RD to PIAKO RD	18
WHANGARATA RD from RIVER RD to POKENO RD	3
WHATAWHATA AVE from ELLERY ST to NGARUAWAHIA RD	14
WHITIKAHU RD from SH 1B to ORINI RD	17
WIGHT STREET from PARK AVE to 18 WIGHT ST	12
YASHILI DR from GATEWAY PARK DR (STH) to Yashili New Zealand Dairy Entrance	5