




RCA Pre-approved HPMV Routes

Tasman District

Overview

Issue Date: 16/10/2024

Legend

 Bridges Not Permitted To Cross

High Productivity Motor Vehicle (HPMV) Routes

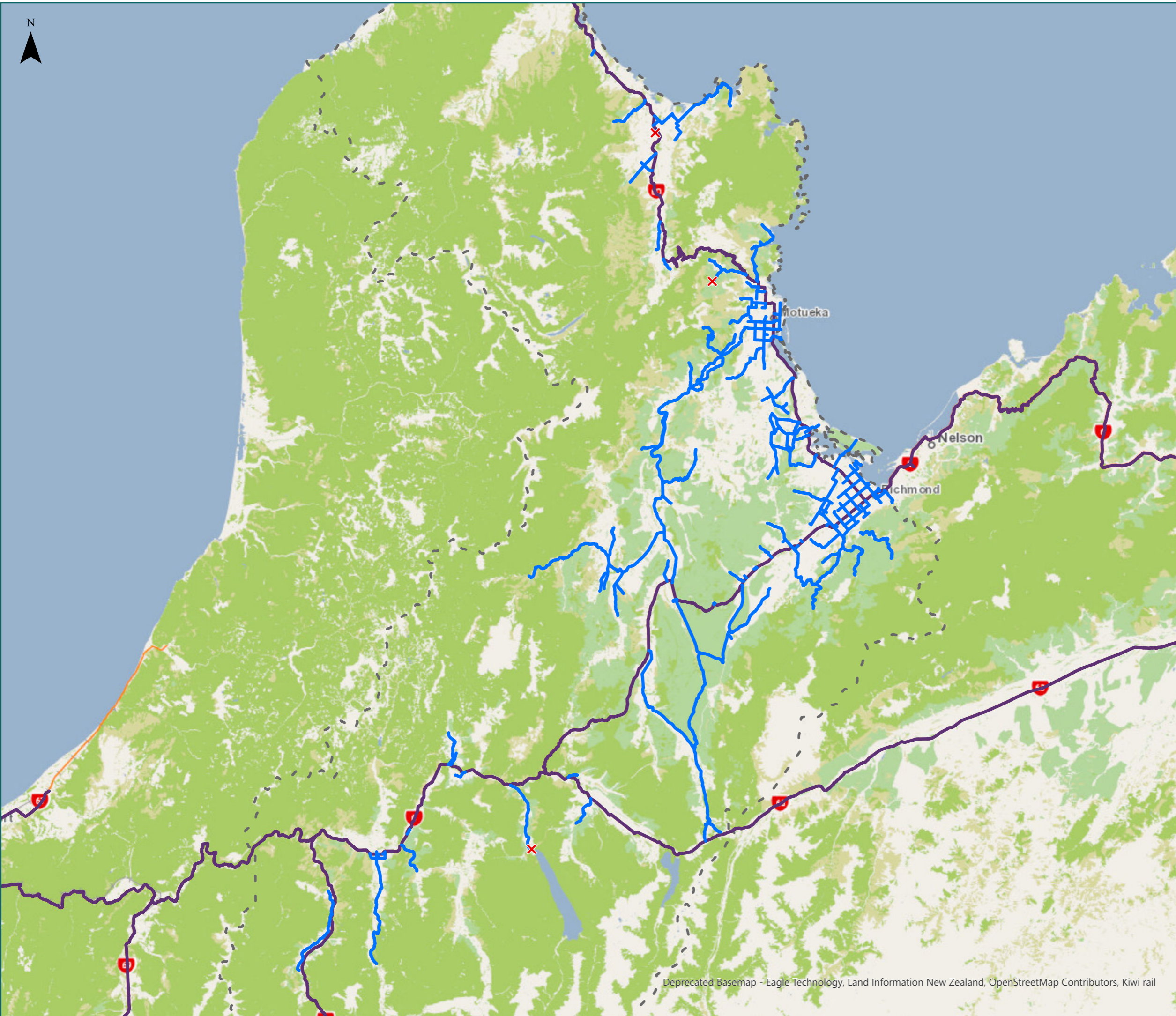
 Local Road

Full High Productivity Motor Vehicle Routes (SH)

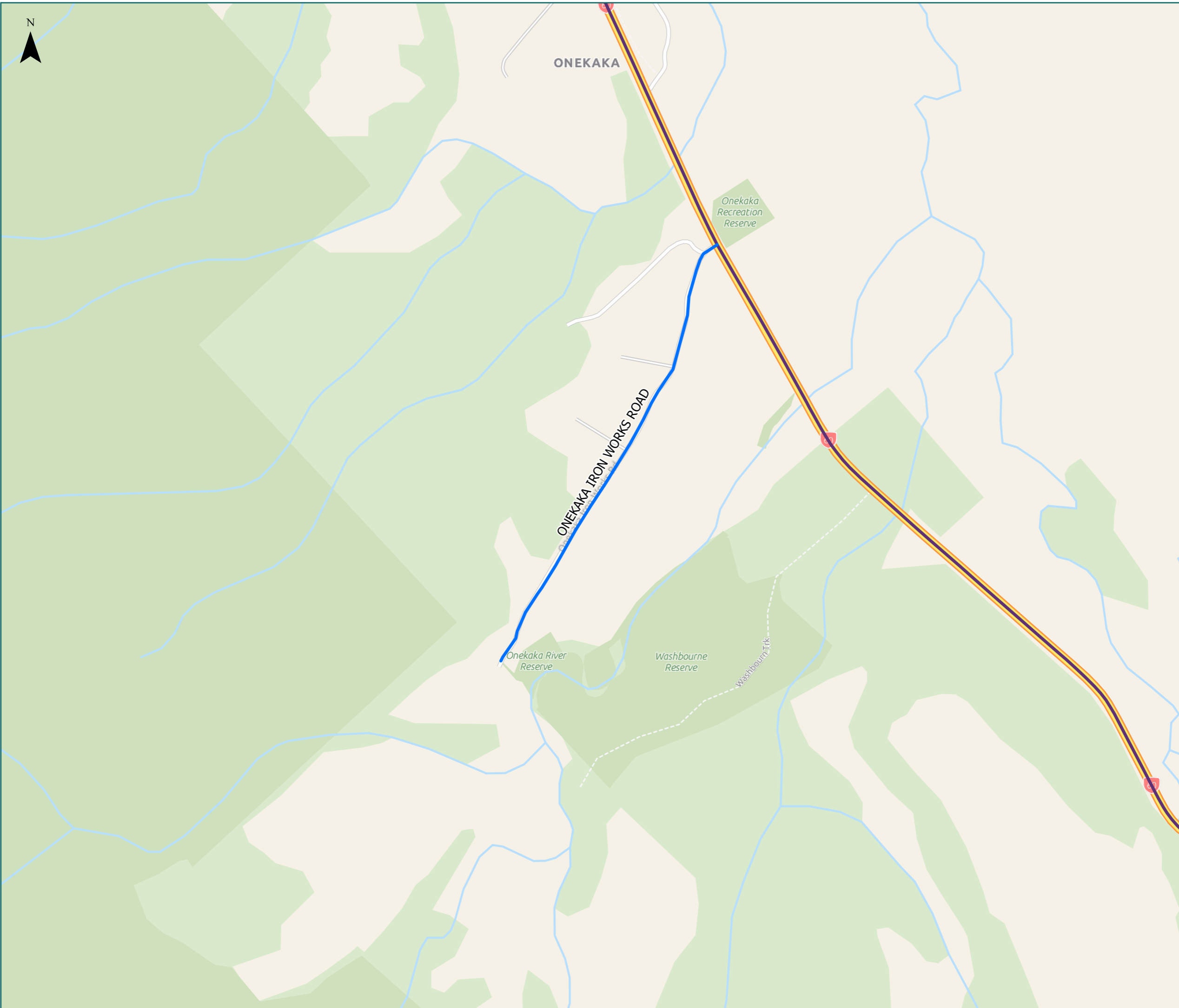
 State Highway

Territorial Authority Boundary





Deprecated Basemap - Eagle Technology, Land Information New Zealand, OpenStreetMap Contributors, Kiwi rail



RCA Pre-approved HPMV Routes

Tasman District

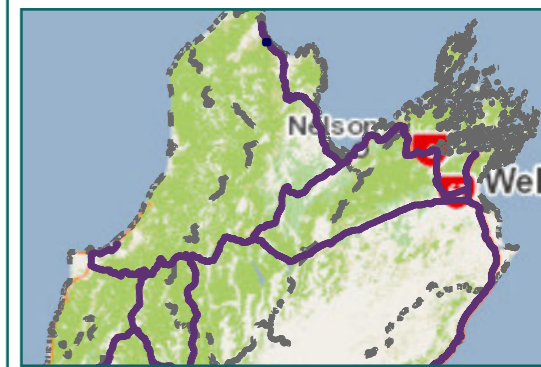
Onekaka

Legend

- Local Road
- State Highway
- Territorial Authority
- Boundary

Road/Street Name	Road/Street Extent
ONEKAKA IRON WORKS ROAD	Full length

* For the list of roads please refer to the index table in the end of the document.



RCA Pre-approved HPMV Routes Tasman District

Takaka

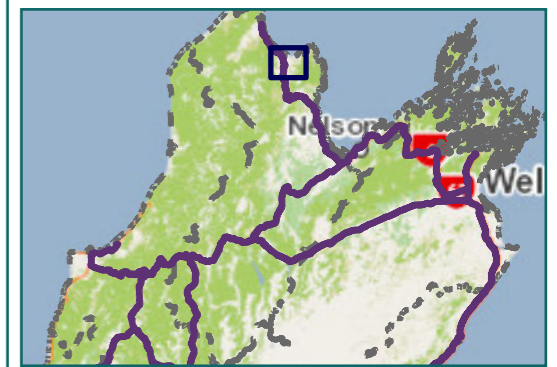
Legend

- Local Road
- State Highway
- Territorial Authority Boundary
- Boundary

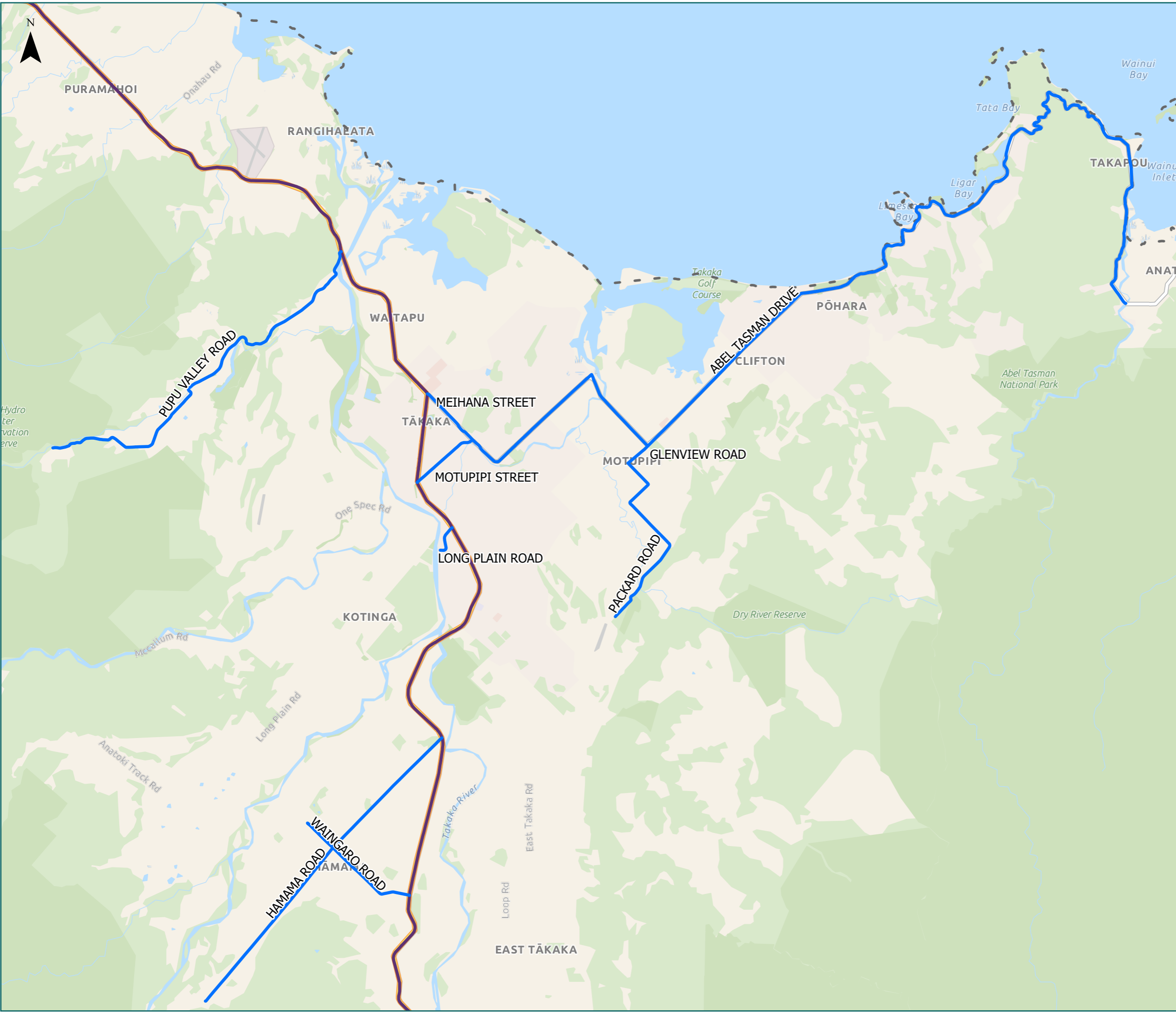
Page 2 of 23

Road/Street Name	Road/Street Extent
ABEL TASMAN DRIVE	from Motupipi Street to Wainui Bridge (18.5km)
GLENVIEW ROAD	from Abel Tasman Drive to Packard Road
HAMAMA ROAD	Full length
LONG PLAIN ROAD	170m from SH60 intersection to cattle yard entranceway – DO NOT CROSS KOTINGA BRIDGE (480m)
MEIHANA STREET	Full length
MOTUPIPI STREET	Full length
PACKARD ROAD	Full length
PUPU VALLEY ROAD	Full length
WAINGARO ROAD	Full length

* For the list of roads please refer to the index table in the end of the document.



0 790 Meters





RCA Pre-approved HPMV Routes

Tasman District

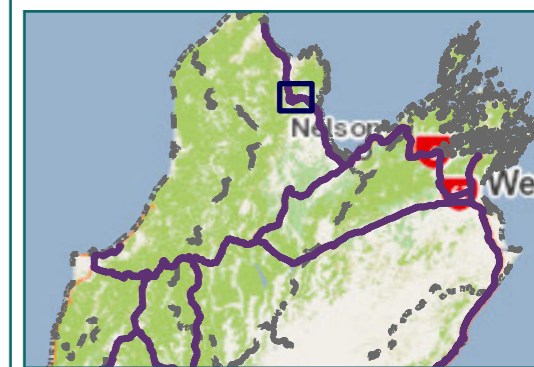
Kairuru

Legend

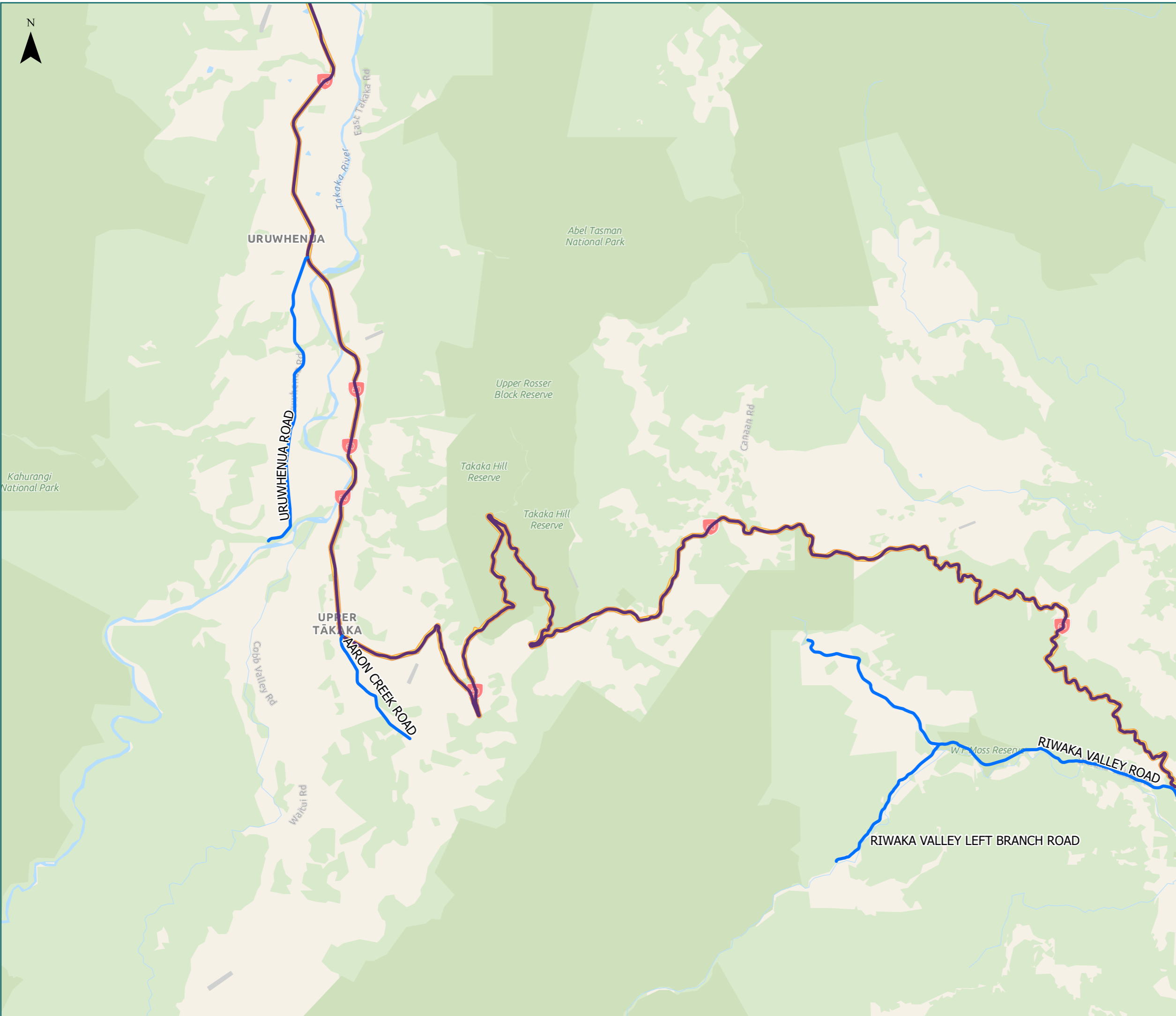
- Local Road
- State Highway
- Territorial Authority
- Boundary

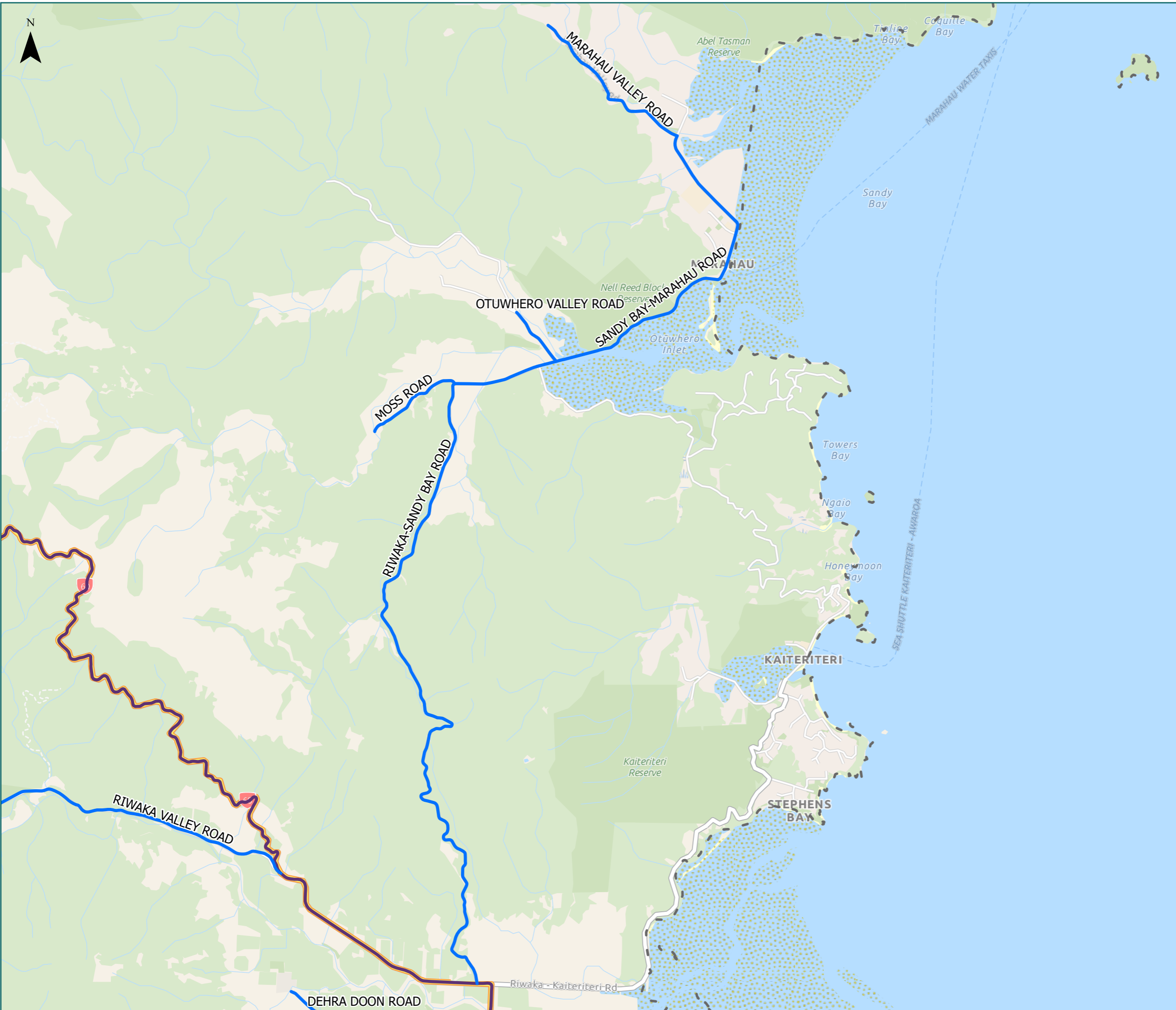
Road/Street Name	Road/Street Extent
AARON CREEK ROAD	Full length
DEHRA DOON ROAD	Full length
RIWAKA VALLEY LEFT BRANCH ROAD	from Riwaka Valley Road to Riwaka Valley LB Bridge (2.3km). DO NOT CROSS Riwaka Valley LB Bridge
RIWAKA VALLEY ROAD	Full length
URUWHENUA ROAD	from SH60 to Uruwhenua Road Bridge (4.3km)

* For the list of roads please refer to the index table in the end of the document.



0 720 Meters





RCA Pre-approved HPMV Routes

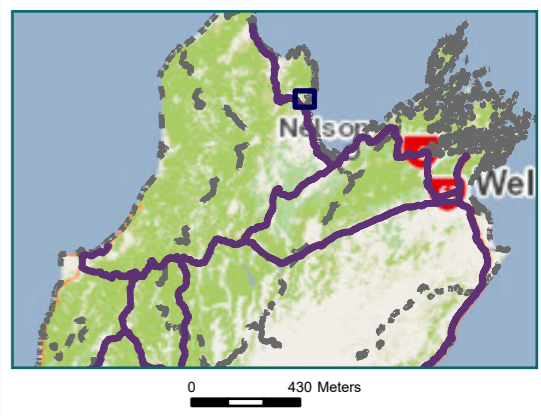
Tasman District

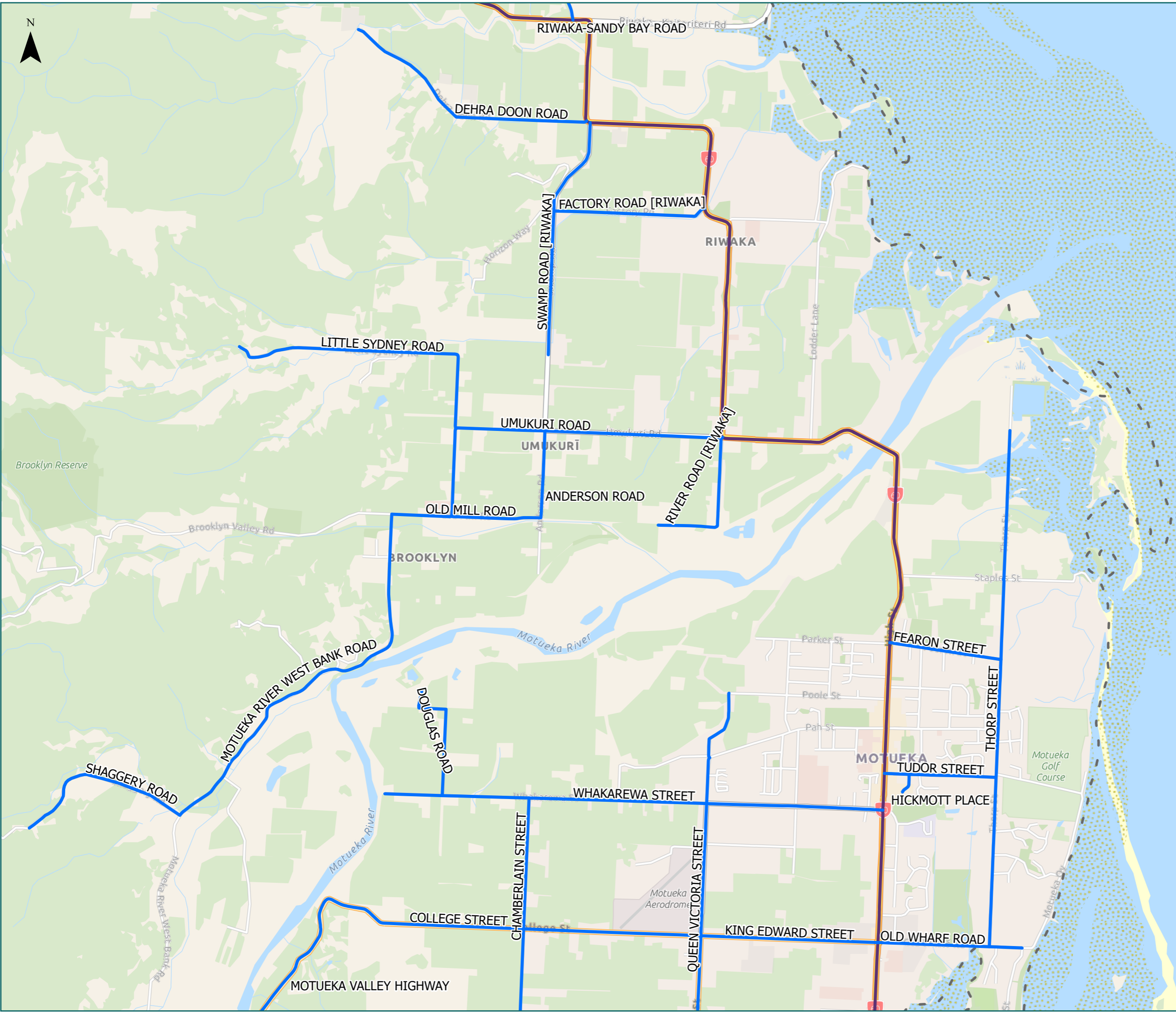
Sandy Bay

- Legend
- Local Road
 - State Highway
 - Territorial Authority Boundary
 - Boundary

Road/Street Name	Road/Street Extent
DEHRA DOON ROAD	Full length
MARAHAU VALLEY ROAD	Full length
MOSS ROAD	Full length
OTUWHERO VALLEY ROAD	Full length
RIWAKA-SANDY BAY ROAD	Full length
RIWAKA VALLEY ROAD	Full length
SANDY BAY-MARAHAU ROAD	from Riwaka-Sandy Bay Road to Marahau Valley Road

* For the list of roads please refer to the index table in the end of the document.





RCA Pre-approved HPMV Routes

Tasman District

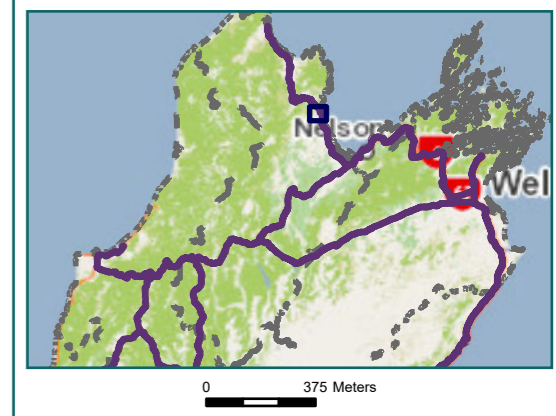
Brooklyn & Riwaka

Legend

- Local Road
- State Highway
- Territorial Authority Boundary

Road/Street Name	Road/Street Extent
ANDERSON ROAD	from Umukuri Road to Old Mill Road
CHAMBERLAIN STREET	from Whakarewa Street to Hursthouse Street
COLLEGE STREET	Full length
DEHRA DOON ROAD	Full length
DOUGLAS ROAD	Full length
FACTORY ROAD [RIWAKA]	Full length
FEARON STREET	Full length
HICKMOTT PLACE	Full length
KING EDWARD STREET	Full length
LITTLE SYDNEY ROAD	Full length
MOTUEKA RIVER WEST BANK ROAD	from Old Mill Road to Shaggery Road
MOTUEKA VALLEY HIGHWAY	Full length
OLD MILL ROAD	Full length
OLD WHARF ROAD	Full length
QUEEN VICTORIA STREET	Full length
RIVER ROAD [RIWAKA]	Full length
RIWAKA-SANDY BAY ROAD	Full length
SHAGGERY ROAD	Full length
SWAMP ROAD [RIWAKA]	EXCEPT crossing Little Sydney Stream Bridge 1 (1.7km)
THORP STREET	Full length
TUDOR STREET	Full length
UMUKURI ROAD	Full length
WHAKAREWA STREET	Full length

* For the list of roads please refer to the index table in the end of the document.








RCA Pre-approved HPMV Routes

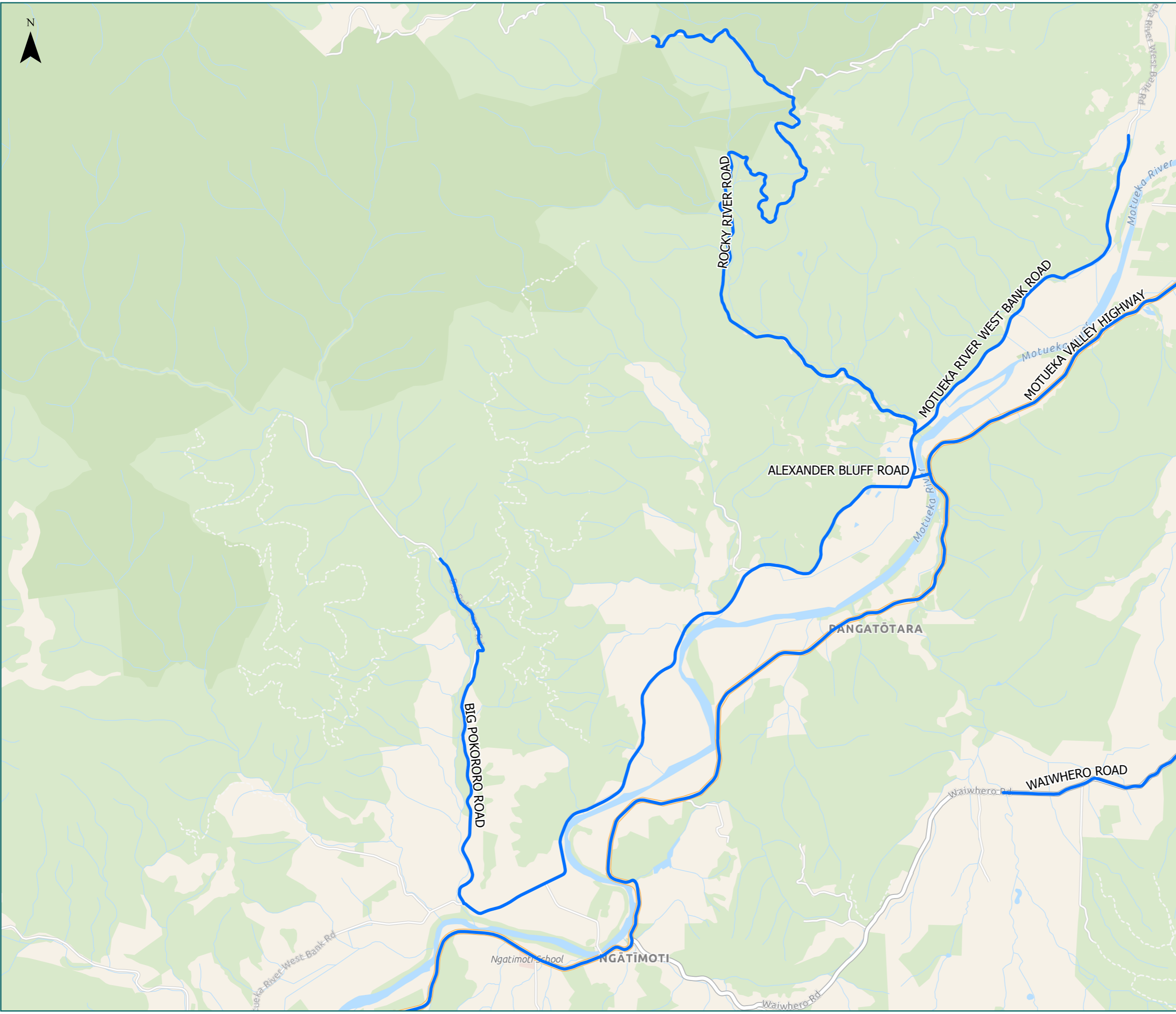
Tasman District

Ngatimoti & Pangatotara

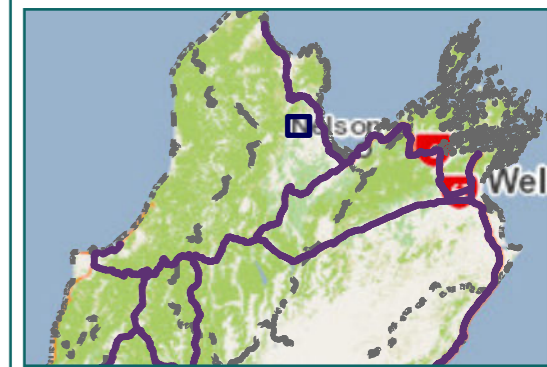
Legend

-  Local Road
-  Territorial Authority
-  Boundary

Road/Street Name	Road/Street Extent
ALEXANDER BLUFF ROAD	Full length
BIG POKORORO ROAD	Full length
MOTUEKA RIVER WEST BANK ROAD	from Big Pokororo Road to No. 493 Motueka River West Bank Rd
MOTUEKA VALLEY HIGHWAY	Full length
ROCKY RIVER ROAD	Full length
WAIWHERO ROAD	EXCEPT crossing Waiwhero Bridge (5km)



* For the list of roads please refer to the index table in the end of the document.



RCA Pre-approved HPMV Routes

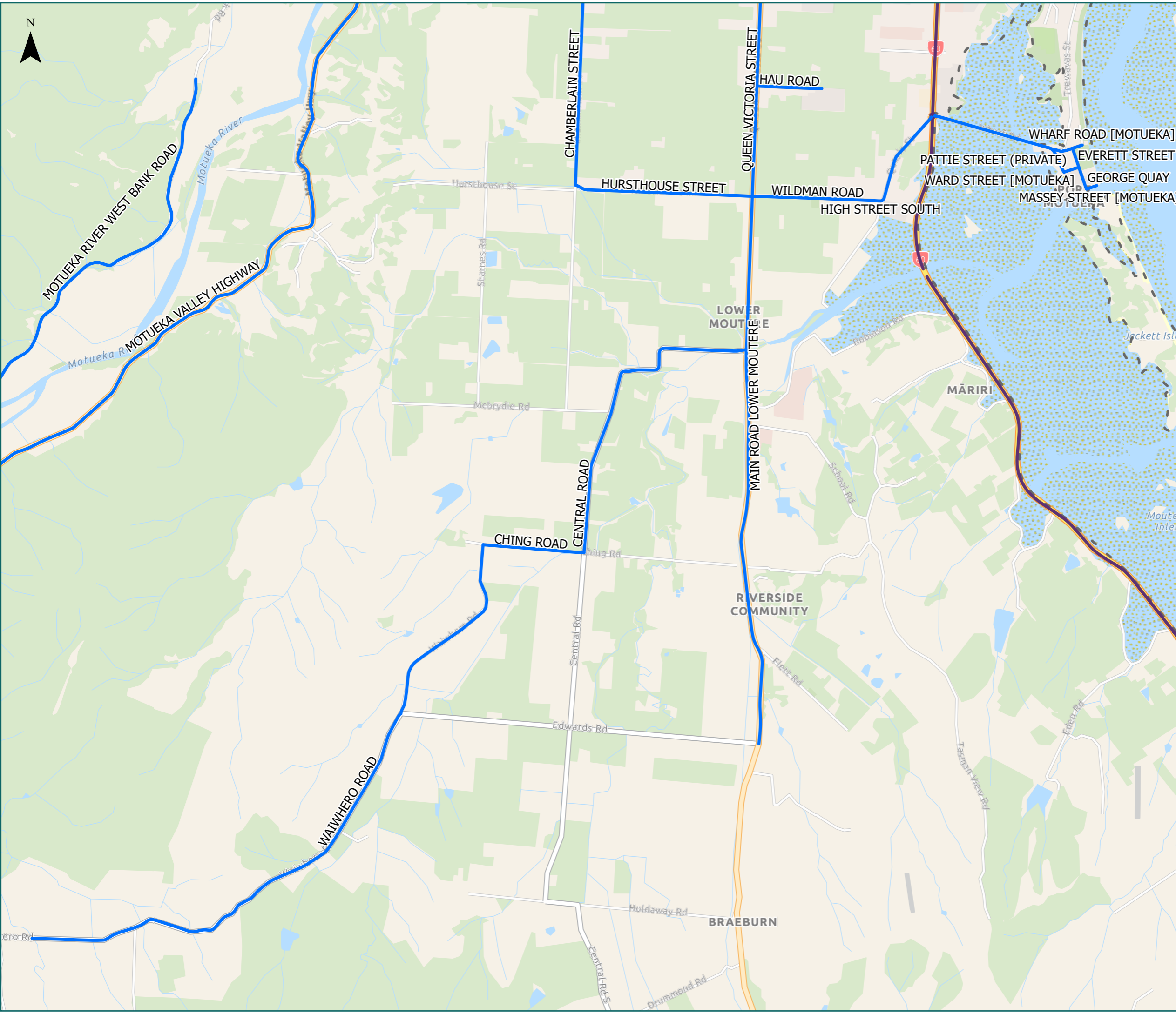
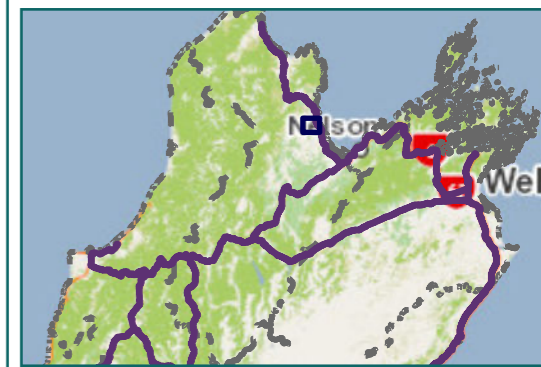
Tasman District Mariri & Braeburn

Legend

- Local Road
- State Highway
- Territorial Authority
- Boundary

Road/Street Name	Road/Street Extent
CENTRAL ROAD	from Main Road Lower Moutere to Ching Road
CHAMBERLAIN STREET	from Whakarewa Street to Hursthouse Street
CHING ROAD	from Central Road to Waiwhero Road
EVERETT STREET	Full length
GEORGE QUAY	Full length
HAU ROAD	Full length
HIGH STREET SOUTH	Full length
HURSTHOUSE STREET	from Main Road Lower Moutere to Chamberlain Street
MAIN ROAD LOWER MOUTERE	Full length
MASSEY STREET [MOTUEKA]	Full length
MOTUEKA RIVER WEST BANK ROAD	from Big Pokororo Road to No. 493 Motueka River West Bank Rd
MOTUEKA VALLEY HIGHWAY	Full length
PATTIE STREET (PRIVATE)	Full length
QUEEN VICTORIA STREET	Full length
WAIWHERO ROAD	EXCEPT crossing Waiwhero Bridge (5km)
WARD STREET [MOTUEKA]	Full length
WHARF ROAD [MOTUEKA]	Full length
WILDMAN ROAD	Full length

* For the list of roads please refer to the index table in the end of the document.



RCA Pre-approved HPMV Routes

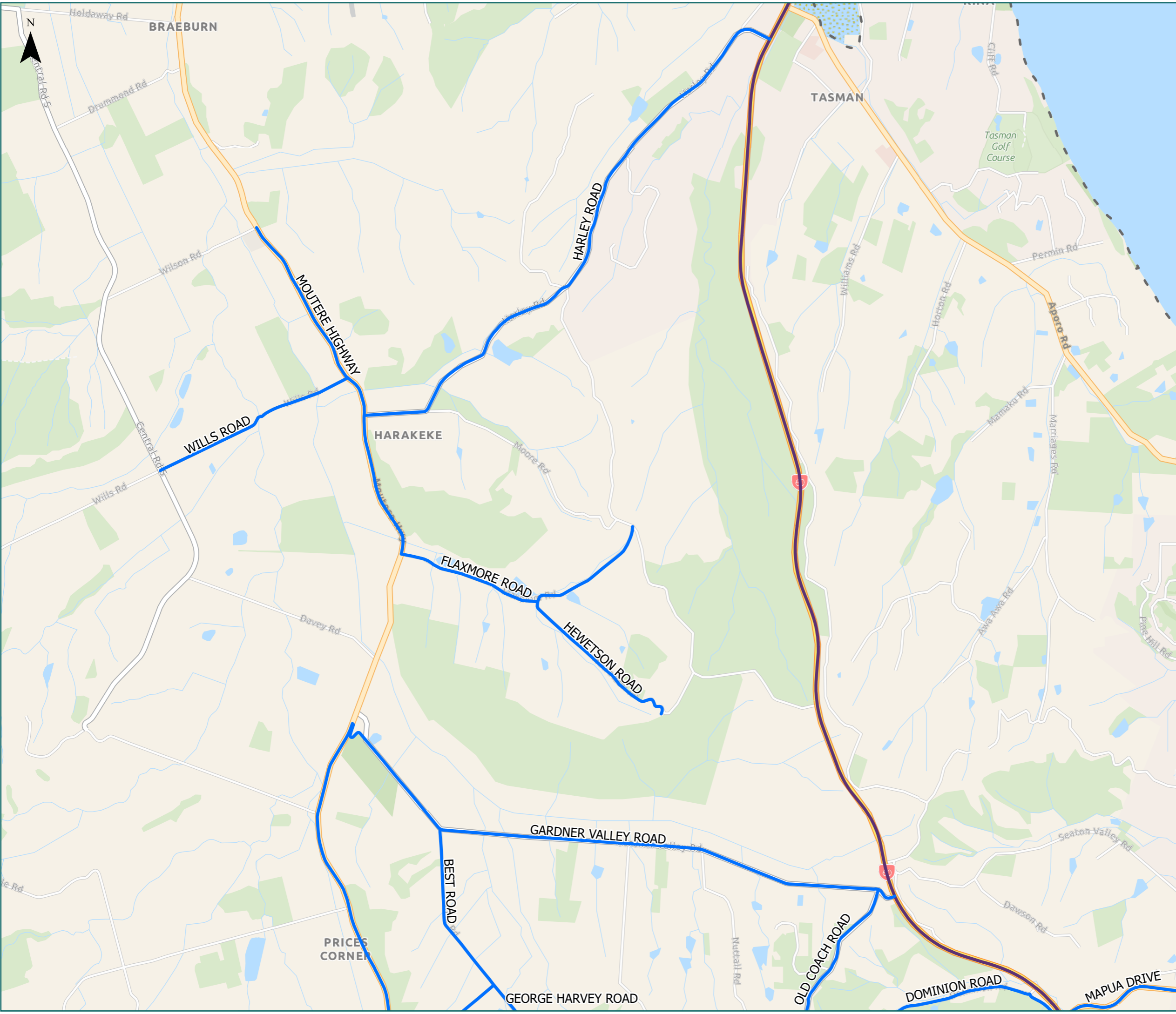
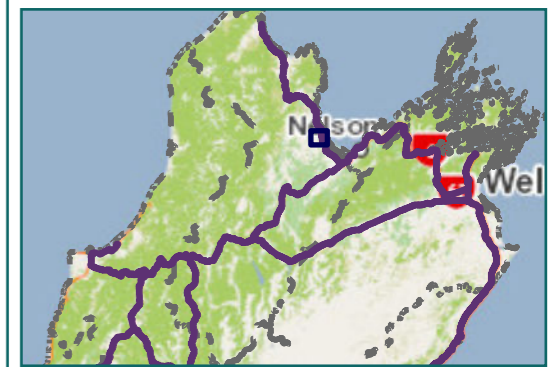
Tasman District Harakeke & Ruby Bay

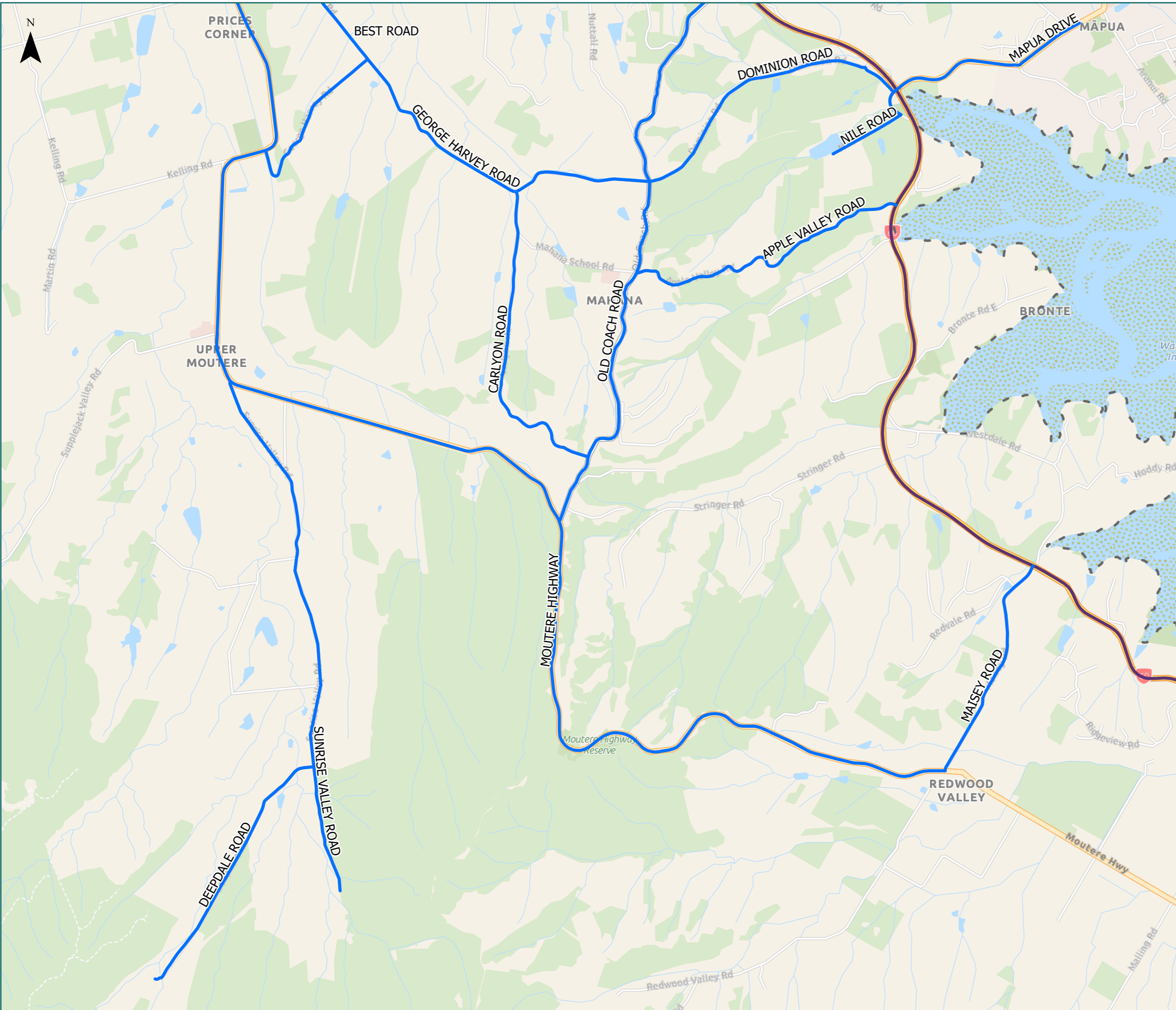
Legend

- Local Road
- State Highway
- Territorial Authority
- Boundary

Road/Street Name	Road/Street Extent
BEST ROAD	Full length
DOMINION ROAD	Full length
FLAXMORE ROAD	Full length
GARDNER VALLEY ROAD	Full length
GEORGE HARVEY ROAD	Full length
HARLEY ROAD	Full length
HEWETSON ROAD	Full length
MAPUA DRIVE	from SH60 to No. 166 Mapua Drive
MOUTERE HIGHWAY	from Maisey Road to Gardner Valley Road
MOUTERE HIGHWAY	from Flaxmore Road to Wilson Road
OLD COACH ROAD	Full length
WILLS ROAD	from Central Road South to End

* For the list of roads please refer to the index table in the end of the document.





RCA Pre-approved HPMV Routes

Tasman District

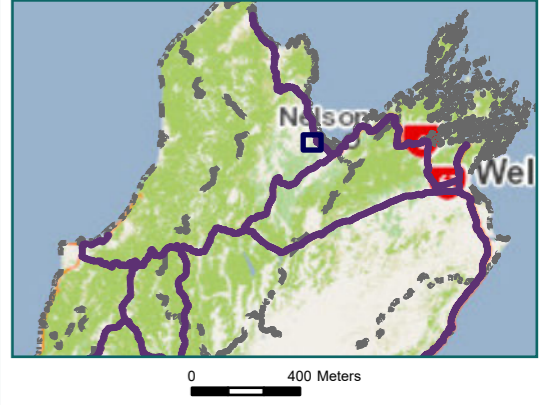
Upper Moutere & Maiana

Legend

- Local Road
- State Highway
- Territorial Authority
- Boundary

Road/Street Name	Road/Street Extent
APPLE VALLEY ROAD	Full length
BEST ROAD	Full length
CARLYON ROAD	Full length
DEEPALE ROAD	Full length
DOMINION ROAD	Full length
GEORGE HARVEY ROAD	Full length
MAISEY ROAD	Full length
MAPUA DRIVE	from SH60 to No. 166 Mapua Drive
MOUTERE HIGHWAY	from Maisey Road to Gardner Valley Road
NILE ROAD	Full length
OLD COACH ROAD	Full length
SUNRISE VALLEY ROAD	Full length

* For the list of roads please refer to the index table in the end of the document.



RCA Pre-approved HPMV Routes

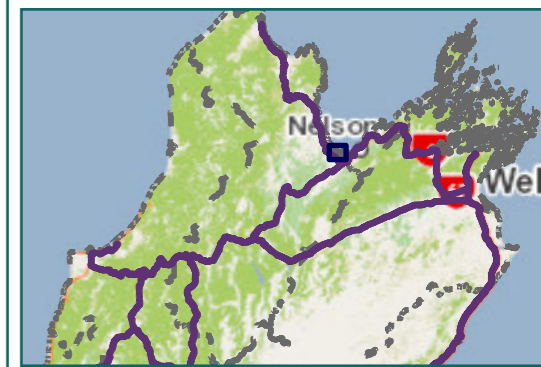
Tasman District Rabbit Island

Legend

- Local Road
- State Highway
- Territorial Authority Boundary

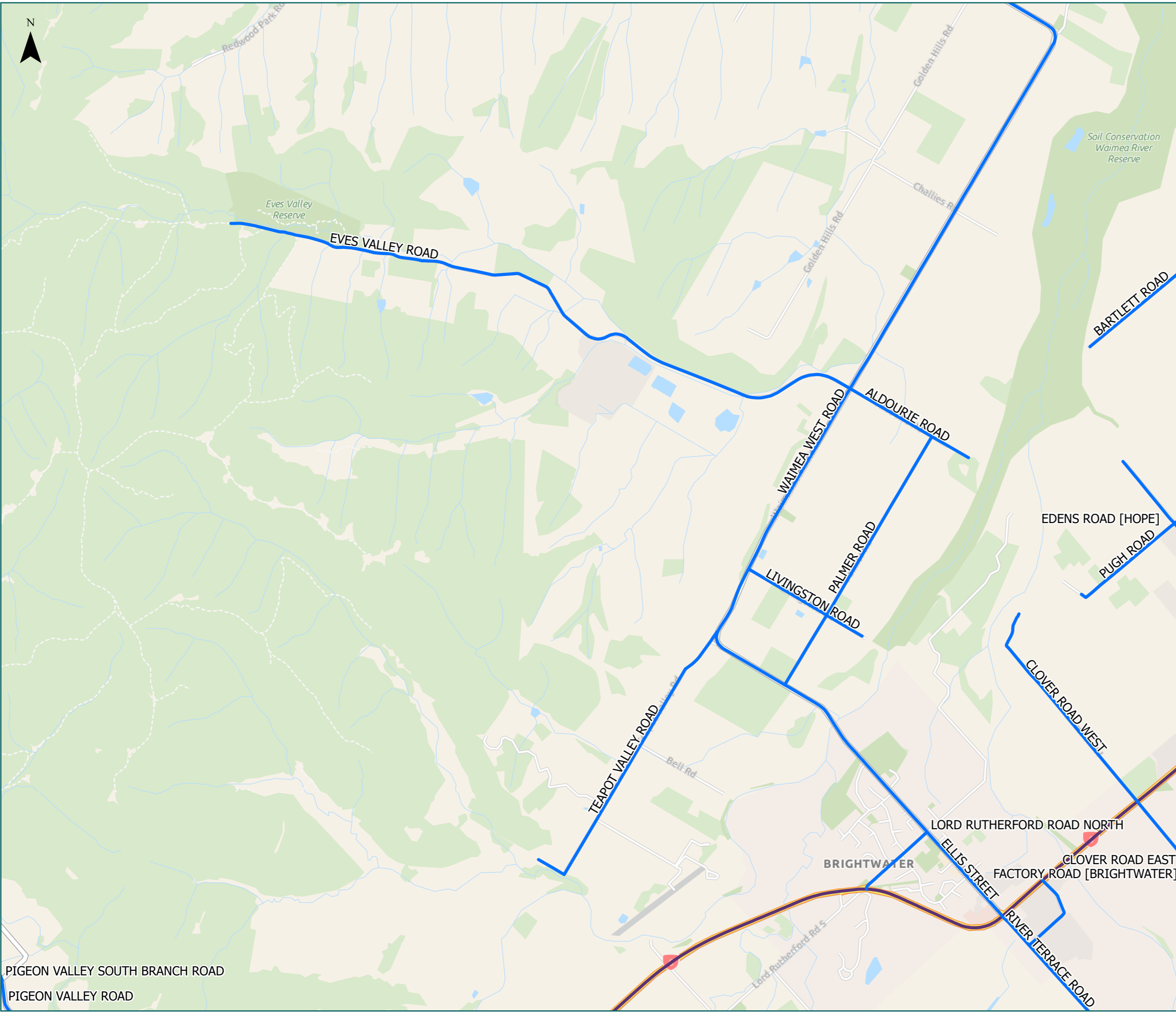
Road/Street Name	Road/Street Extent
BARNETT AVENUE	Full length
BEST ISLAND ROAD	Full length
BLACKBYRE ROAD	Full length
KEN BECK DRIVE	Full length
LANSDOWNE ROAD	Full length
LOWER QUEEN STREET	Full length
MOUTERE HIGHWAY	from SH60 to Waimea West Road
REDWOOD ROAD	from SH6 to Ken Beck Drive
SWAMP ROAD [APPLEBY]	Full length
WAIMEA WEST ROAD	Full length

* For the list of roads please refer to the index table in the end of the document.



0 375 Meters





RCA Pre-approved HPMV Routes

Tasman District

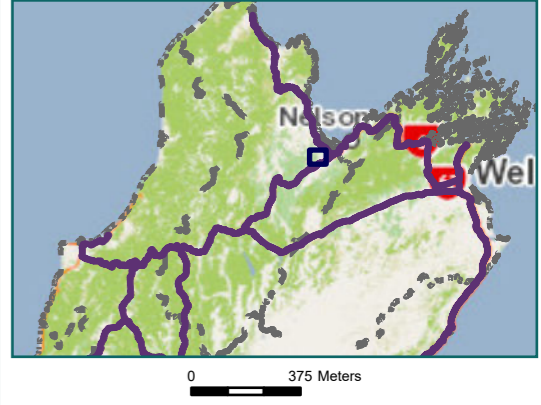
Appleby & Teapot Valley

Legend

- Local Road
- State Highway
- Territorial Authority
- Boundary

Road/Street Name	Road/Street Extent
ALDOURIE ROAD	Full length
BARTLETT ROAD	Full length
CLOVER ROAD EAST	Full length
CLOVER ROAD WEST	Full length
EDENS ROAD [HOPE]	Full length
ELLIS STREET	Full length
EVES VALLEY ROAD	Full length
FACTORY ROAD [BRIGHTWATER]	Full length
LIVINGSTON ROAD	Full length
LORD RUTHERFORD ROAD NORTH	Full length
PALMER ROAD	Full length
PIGEON VALLEY ROAD	from SH6 to Pigeon Valley South Branch Road
PIGEON VALLEY SOUTH BRANCH ROAD	from Pigeon Valley Road to Taylors Creek Bridge (2.4km)
PUGH ROAD	Full length
RIVER TERRACE ROAD	Full length
TEAPOT VALLEY ROAD	Full length
WAIMEA WEST ROAD	Full length

* For the list of roads please refer to the index table in the end of the document.



PIGEON VALLEY SOUTH BRANCH ROAD
PIGEON VALLEY ROAD

RCA Pre-approved HPMV Routes

Tasman District

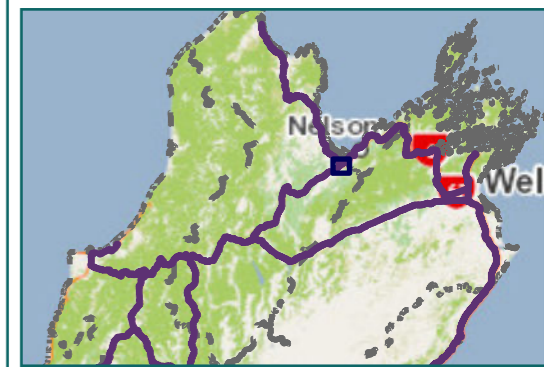
Richmond

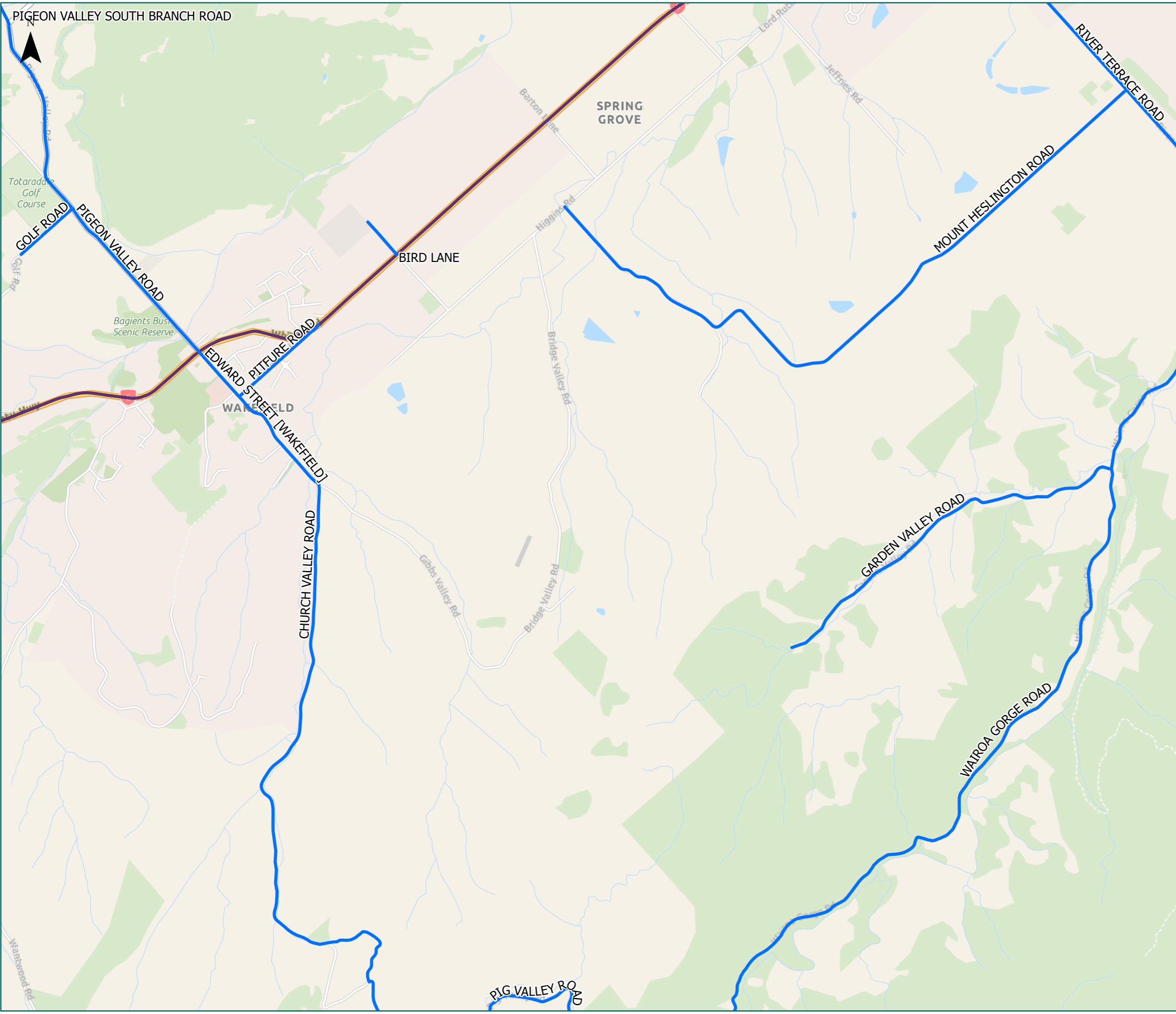
Legend

- Local Road
- State Highway
- Territorial Authority Boundary
- Boundary

Road/Street Name	Road/Street Extent
ANISEED VALLEY ROAD NORTH	from SH6 to Haycock Rd (Aniseed Hill portion is Class C - Operators need to apply, please list on application form)
ANISEED VALLEY ROAD SOUTH	from Mead Rd to Serpentine River Rd
ARTILLERY PLACE	Full length
BARTLETT ROAD	Full length
BATEUP ROAD	Full length
BEACH ROAD [RICHMOND]	Full length
BLACKBYRE ROAD	Full length
CARGILL PLACE	Full length
CHAMPION ROAD	Full length
CLOVER ROAD EAST	Full length
CLOVER ROAD WEST	Full length
EDENS ROAD [HOPE]	Full length
EYLES ROAD	from Champion Road to Silvan Place
FACTORY ROAD [BRIGHTWATER]	Full length
FITTAL STREET	Full length
HAYCOCK ROAD	Full length
HILL STREET SOUTH	Full length
LOWER QUEEN STREET	Full length
MCGLASHEN AVENUE	Full length
MCPHERSON STREET	Full length
MCSHANE ROAD [RICHMOND]	Full length
OXFORD STREET	Full length
PATON ROAD	Full length
PUGH ROAD	Full length

* For the list of roads please refer to the index table in the end of the document.





RCA Pre-approved HPMV Routes

Tasman District

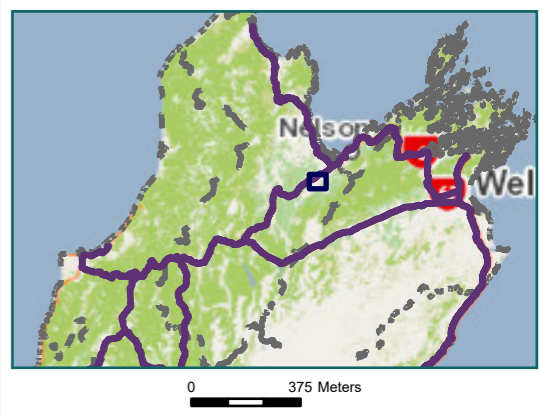
Wakefield & Spring Grove

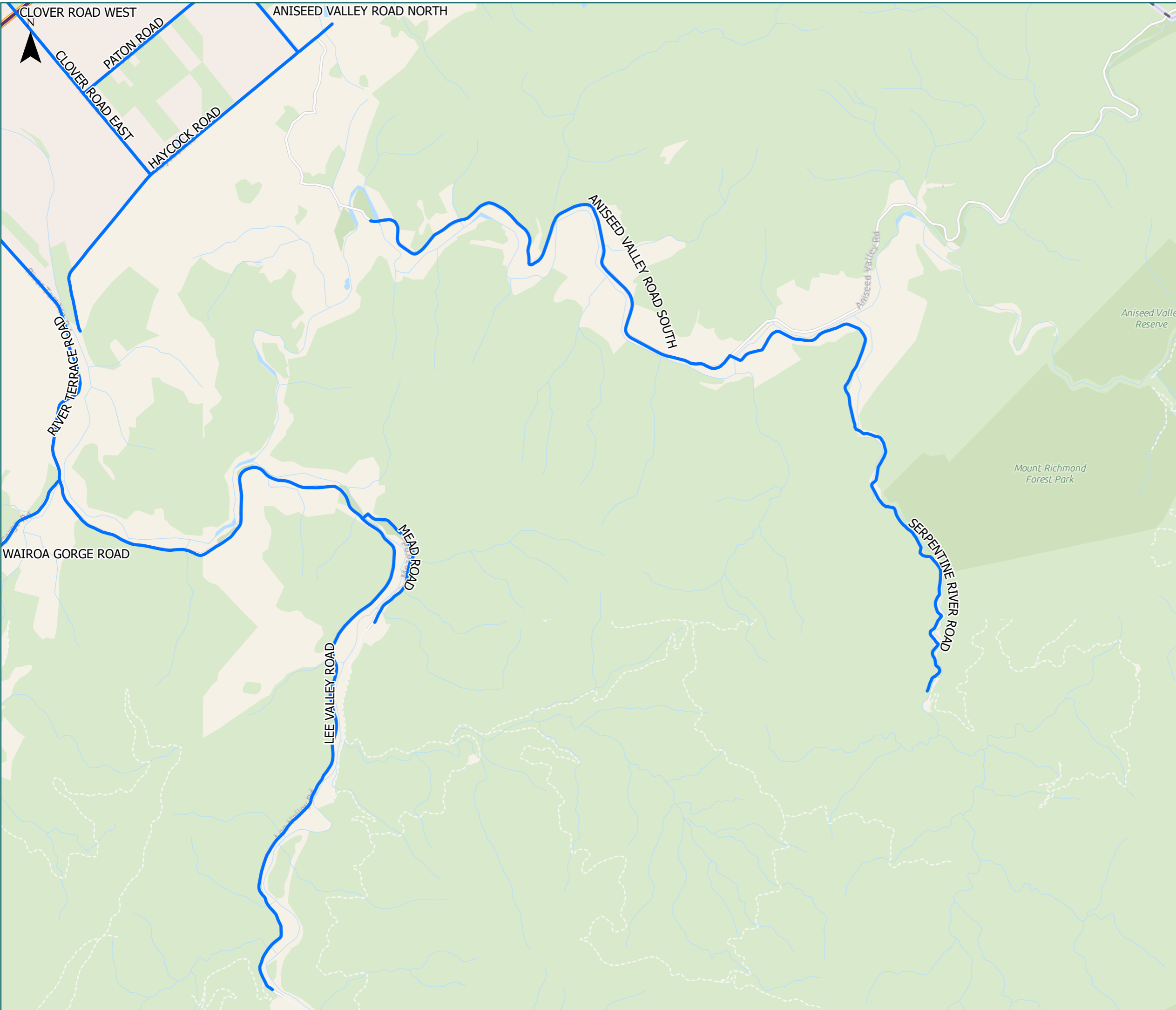
Legend

- Local Road
- State Highway
- Territorial Authority
- Boundary

Road/Street Name	Road/Street Extent
BIRD LANE	Full length
CHURCH VALLEY ROAD	Full length
EDWARD STREET [WAKEFIELD]	Full length
GARDEN VALLEY ROAD	Full length
GOLF ROAD	Full length
MOUNT HESLINGTON ROAD	Full length
PIG VALLEY ROAD	Full length
PIGEON VALLEY ROAD	from SH6 to Pigeon Valley South Branch Road
PIGEON VALLEY SOUTH BRANCH ROAD	from Pigeon Valley Road to Taylors Creek Bridge (2.4km)
PITFURE ROAD	Full length
RIVER TERRACE ROAD	Full length
WAIROA GORGE ROAD	from River Terrace Road to Forks Bridge (12.4km)

* For the list of roads please refer to the index table in the end of the document.





RCA Pre-approved HPMV Routes

Tasman District

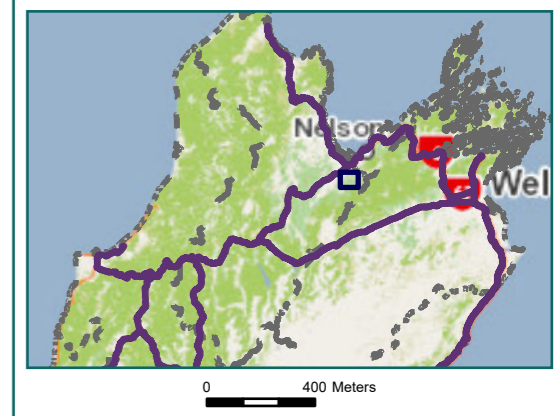
Lee Valley & Aniseed Valley

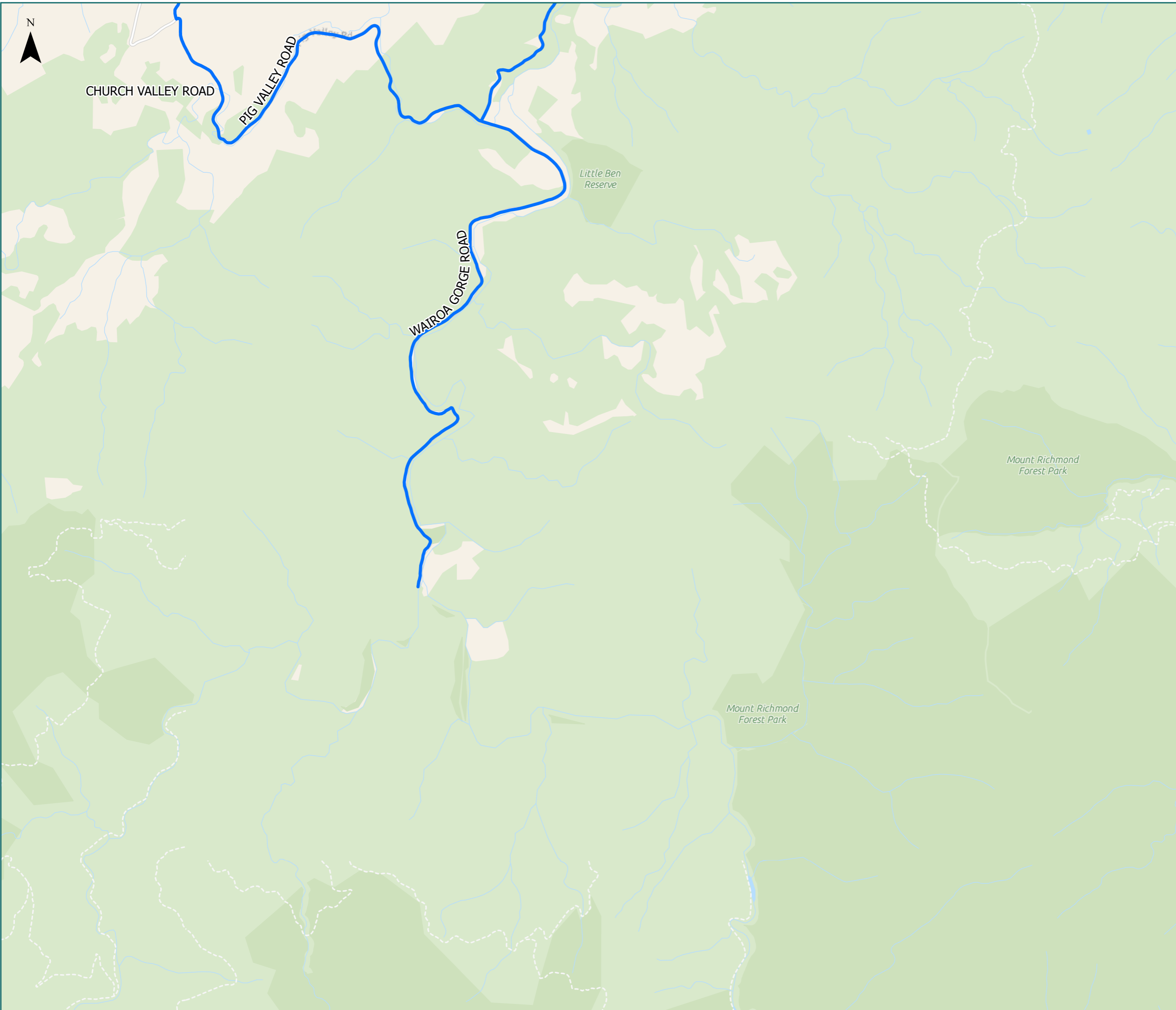
Legend

- Local Road
- State Highway
- Territorial Authority Boundary

Road/Street Name	Road/Street Extent
ANISEED VALLEY ROAD NORTH	from SH6 to Haycock Rd (Aniseed Hill portion is Class C - Operators need to apply, please list on application form)
ANISEED VALLEY ROAD SOUTH	from Mead Rd to Serpentine River Rd
CLOVER ROAD EAST	Full length
CLOVER ROAD WEST	Full length
HAYCOCK ROAD	Full length
LEE VALLEY ROAD	Full length
MEAD ROAD	Full length
MOUNT HESLINGTON ROAD	Full length
PATON ROAD	Full length
RIVER TERRACE ROAD	Full length
SERPENTINE RIVER ROAD	Full length
WAIROA GORGE ROAD	from River Terrace Road to Forks Bridge (12.4km)

* For the list of roads please refer to the index table in the end of the document.





RCA Pre-approved HPMV Routes

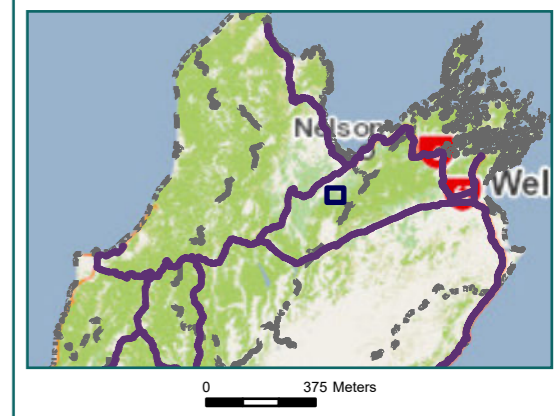
Tasman District

Ada Flat

- Legend
- Local Road
 - Territorial Authority
 - - - Boundary

Road/Street Name	Road/Street Extent
CHURCH VALLEY ROAD	Full length
PIG VALLEY ROAD	Full length
WAIROA GORGE ROAD	from River Terrace Road to Forks Bridge (12.4km)

* For the list of roads please refer to the index table in the end of the document.








RCA Pre-approved HPMV Routes

Tasman District

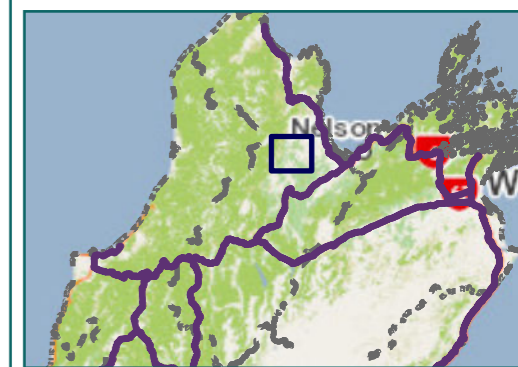
Price Clearing & Dovedale

Legend

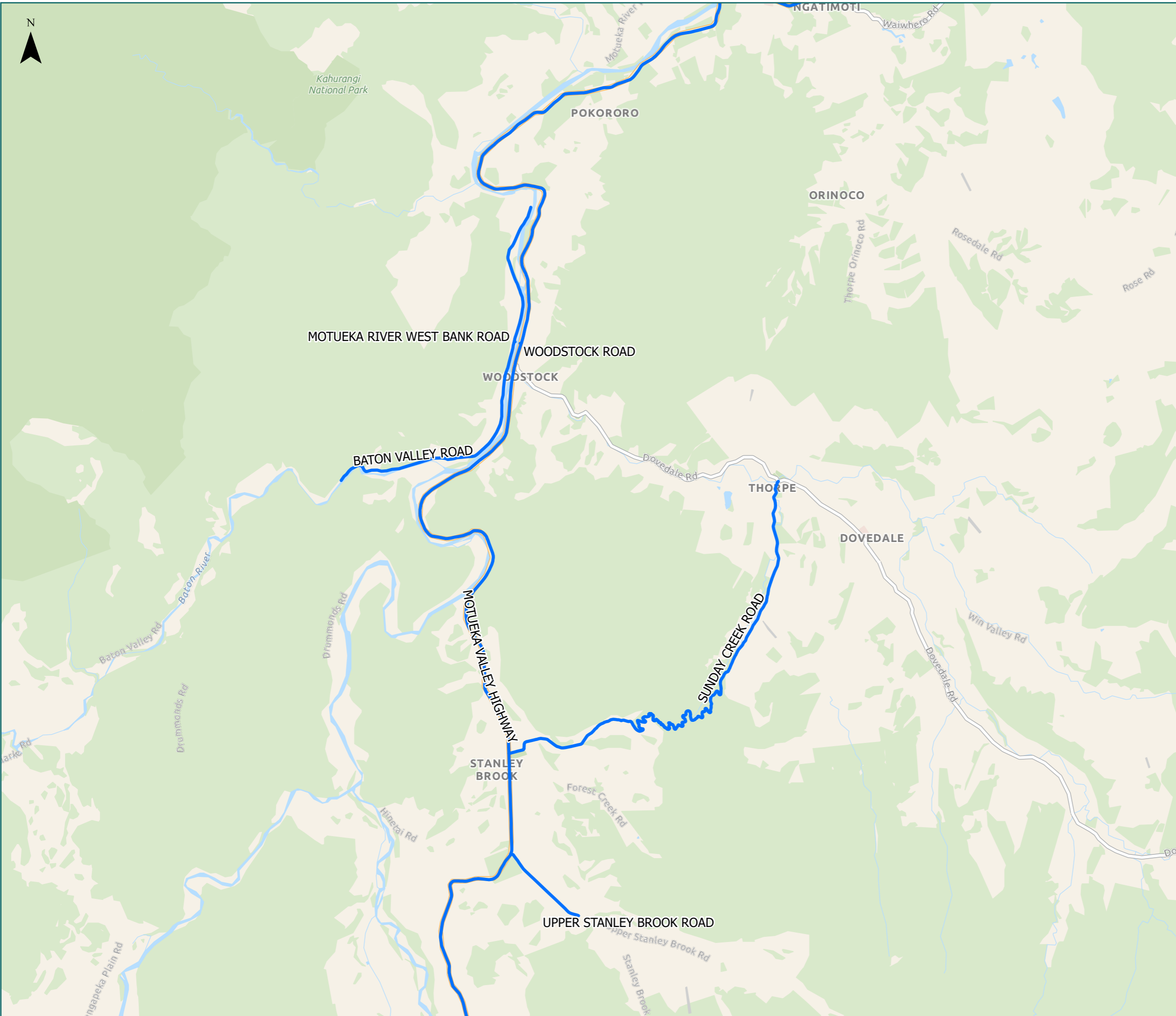
-  Local Road
-  Territorial Authority
-  Boundary

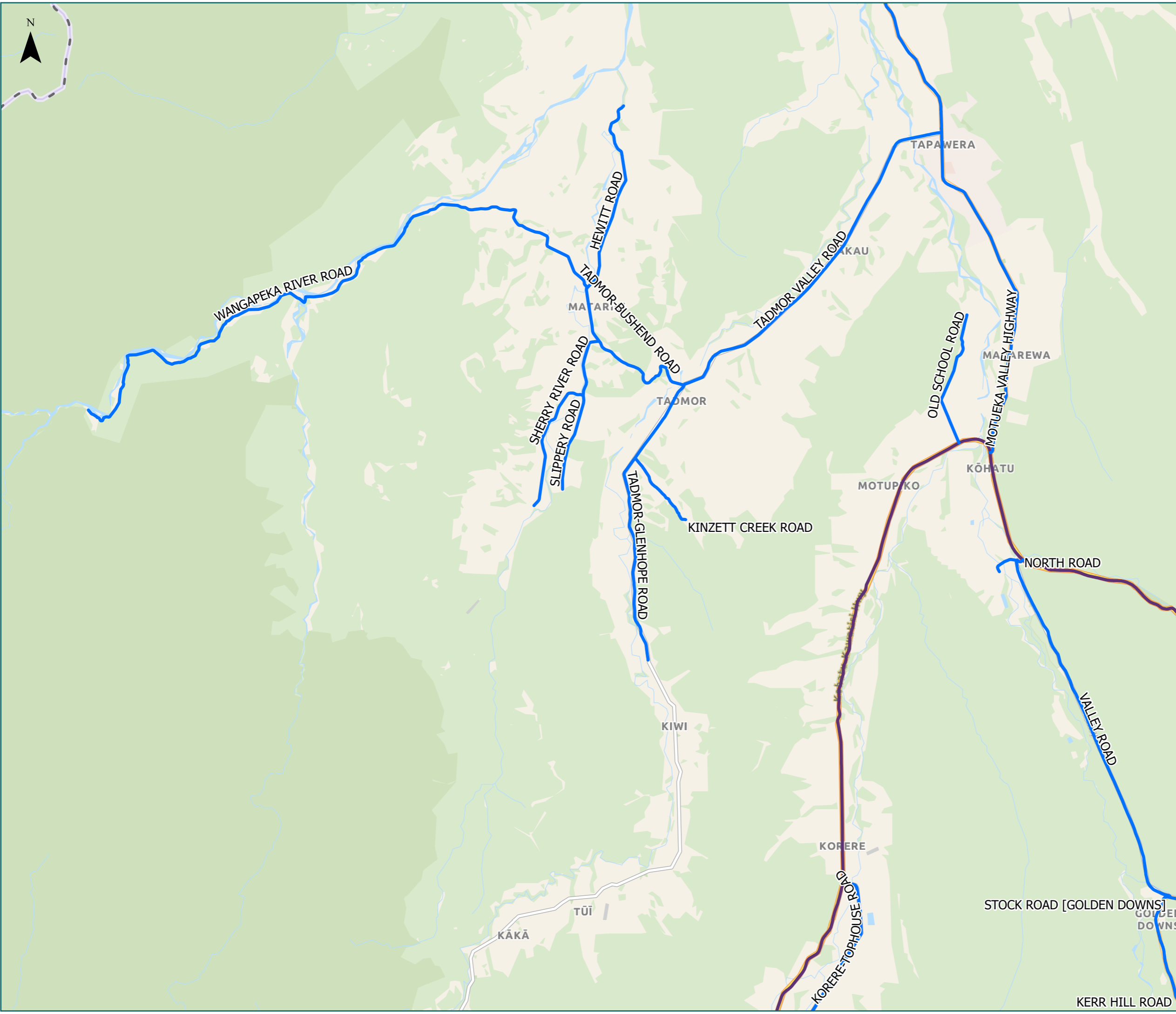
Road/Street Name	Road/Street Extent
BATON VALLEY ROAD	from Motueka River West Bank Road to forestry entrance (4.8km)
MOTUEKA RIVER WEST BANK ROAD	from Property #2488 to Woodstock Road
MOTUEKA VALLEY HIGHWAY	Full length
SUNDAY CREEK ROAD	Full length
UPPER STANLEY BROOK ROAD	from Motueka Valley Highway to property #162
WOODSTOCK ROAD	Full length

* For the list of roads please refer to the index table in the end of the document.



0 900 Meters





RCA Pre-approved HPMV Routes

Tasman District

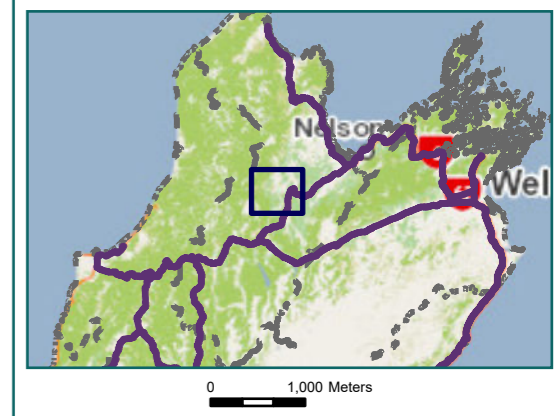
Staircase & Rakau

Legend

- Local Road
- State Highway
- Territorial Authority Boundary

Road/Street Name	Road/Street Extent
HEWITT ROAD	Full length
KERR HILL ROAD	Full length
KINZETT CREEK ROAD	Full length
KORERE-TOPHOUSE ROAD	Full length
MOTUEKA VALLEY HIGHWAY	Full length
NORTH ROAD	Full length
OLD SCHOOL ROAD	Full length
SHERRY RIVER ROAD	from Tadmor-Bushend Road to Granity Creek Bridge/Papa Bridge (4.5km)
SLIPPERY ROAD	Full length
STOCK ROAD [GOLDEN DOWNS]	Full length
TADMOR-BUSHEND ROAD	Full length
TADMOR-GLENHOPE ROAD	from Tadmor Valley Road to Ricketts Road
TADMOR VALLEY ROAD	Full length
VALLEY ROAD	Full length
WANGAPEKA RIVER ROAD	Full length

* For the list of roads please refer to the index table in the end of the document.





RCA Pre-approved HPMV Routes

Tasman District

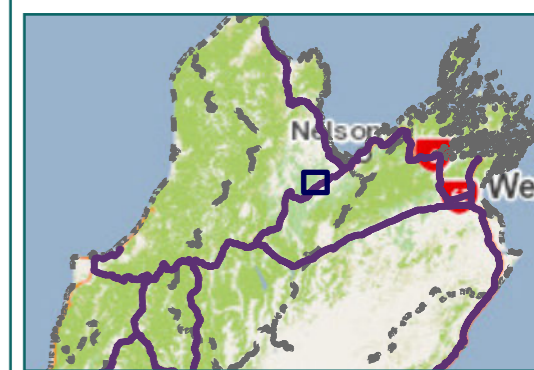
Pigeon Valley

Legend

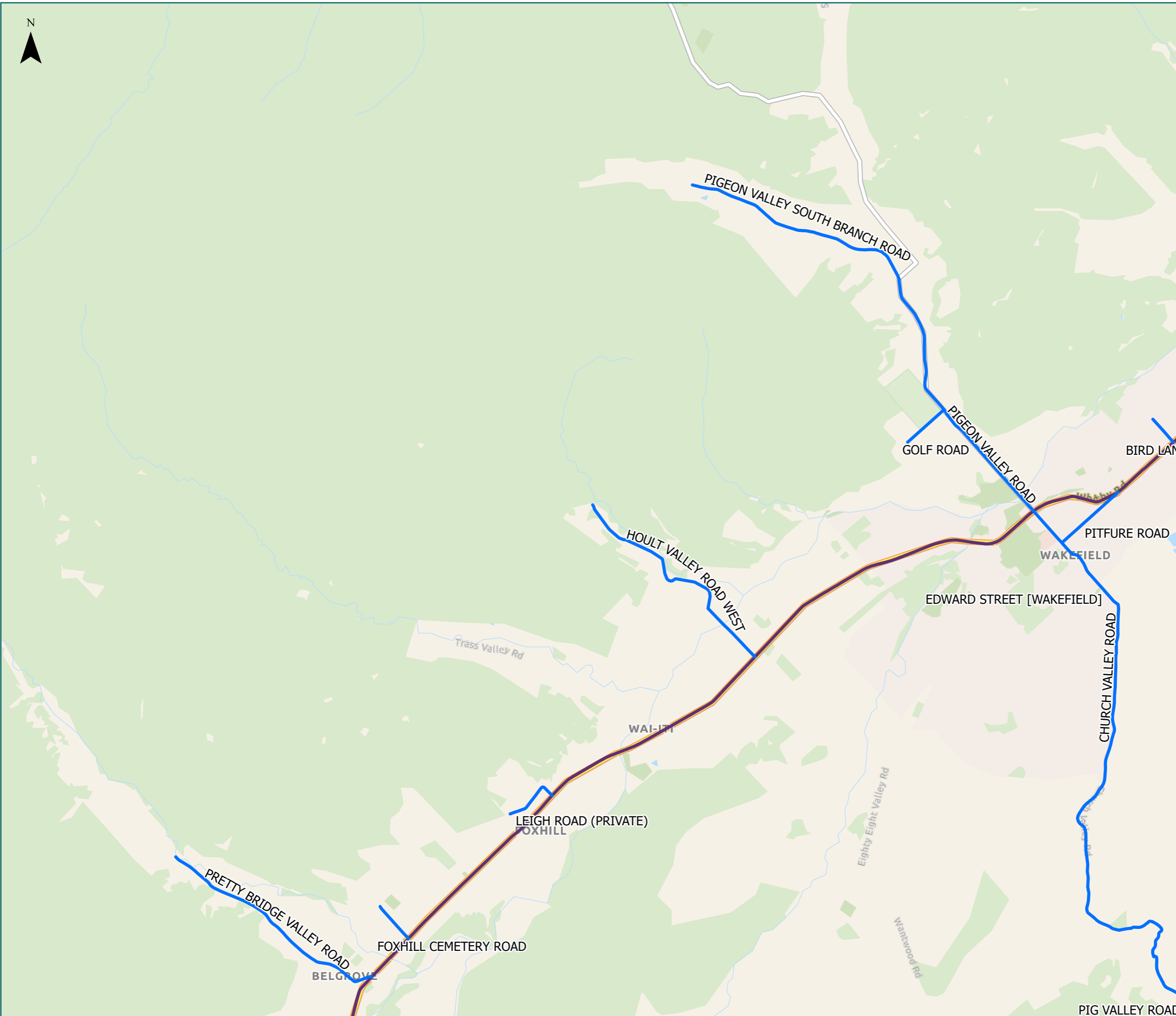
- Local Road
- State Highway
- Territorial Authority
- Boundary

Road/Street Name	Road/Street Extent
BIRD LANE	Full length
CHURCH VALLEY ROAD	Full length
EDWARD STREET [WAKEFIELD]	Full length
FOXHILL CEMETERY ROAD	Full length
GOLF ROAD	Full length
HOULT VALLEY ROAD WEST	Full length
LEIGH ROAD (PRIVATE)	Full length
PIG VALLEY ROAD	Full length
PIGEON VALLEY ROAD	from SH6 to Pigeon Valley South Branch Road
PIGEON VALLEY SOUTH BRANCH ROAD	from Pigeon Valley Road to Taylors Creek Bridge (2.4km)
PITFURE ROAD	Full length
PRETTY BRIDGE VALLEY ROAD	from SH6 to property #218 ROAD

* For the list of roads please refer to the index table in the end of the document.



0 530 Meters





RCA Pre-approved HPMV Routes

Tasman District

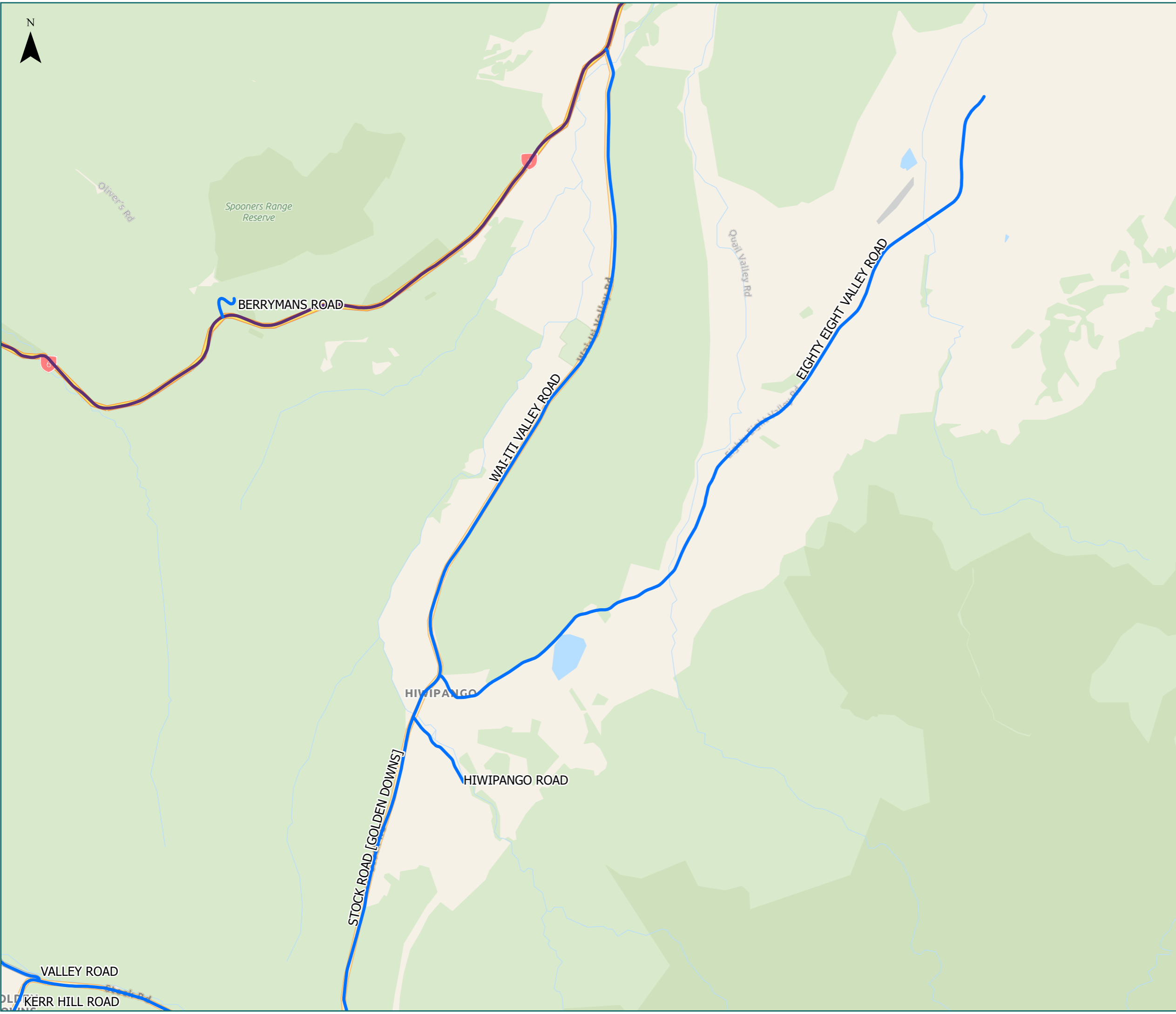
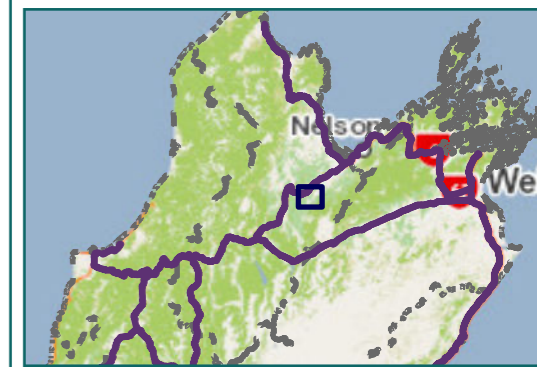
Hiwipango

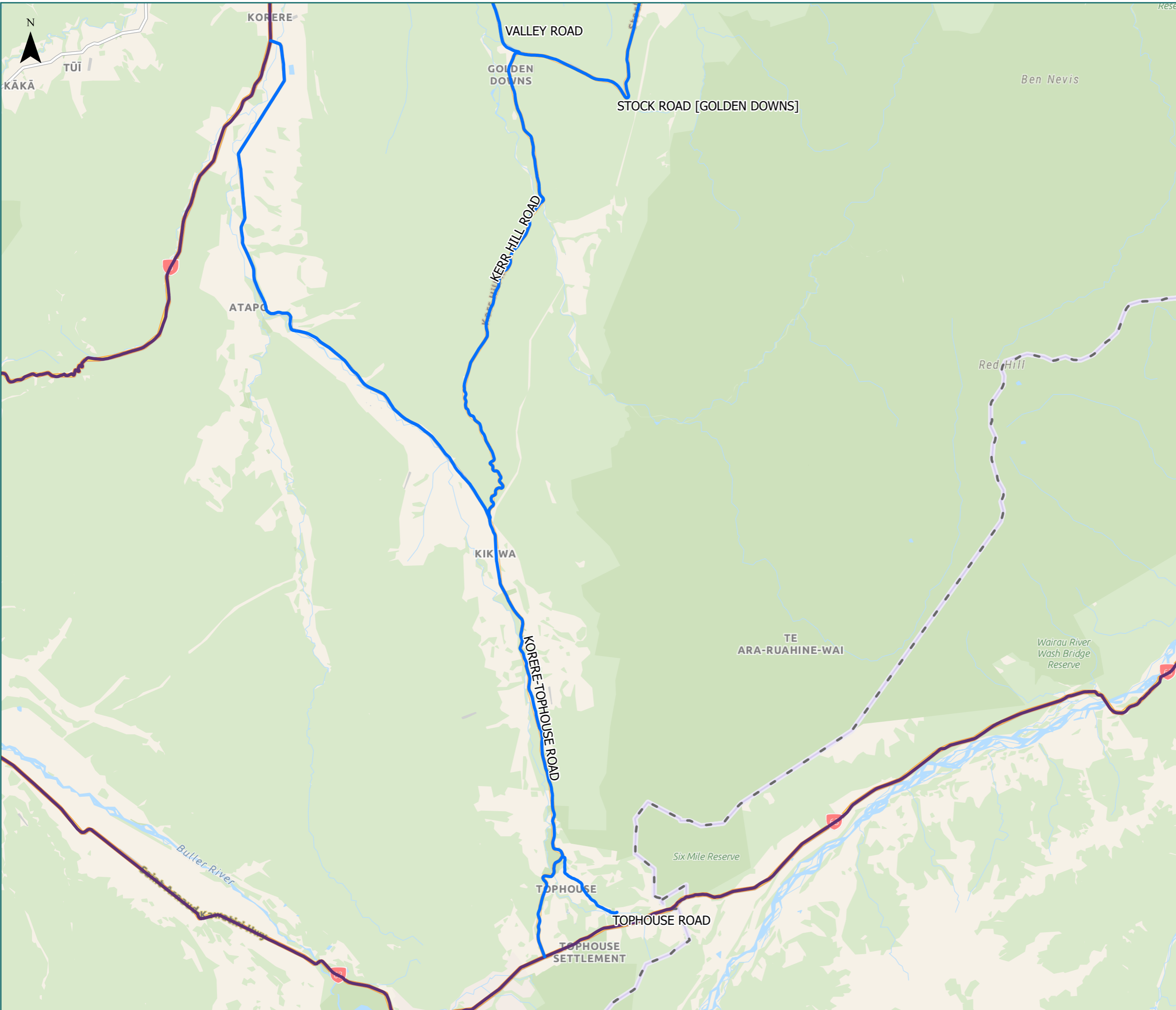
Legend

- Local Road
- State Highway
- Territorial Authority
- Boundary

Road/Street Name	Road/Street Extent
BERRYMANS ROAD	Full length
EIGHTY EIGHT VALLEY ROAD	from Property #667 to Wai-iti Valley Road
HIWIPANGO ROAD	Full length
KERR HILL ROAD	Full length
STOCK ROAD [GOLDEN DOWNS]	Full length
VALLEY ROAD	Full length
WAI-ITI VALLEY ROAD	Full length

* For the list of roads please refer to the index table in the end of the document.





RCA Pre-approved HPMV Routes

Tasman District

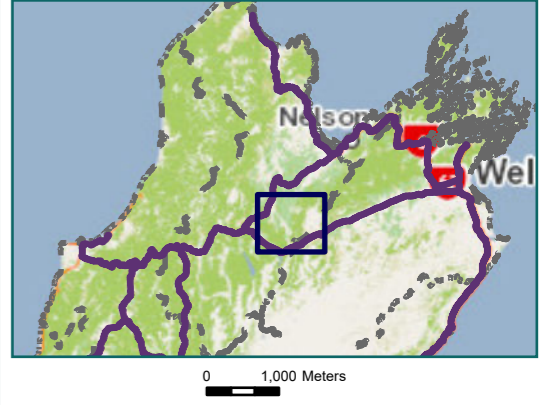
Kikiwa & The Forks & Atapo

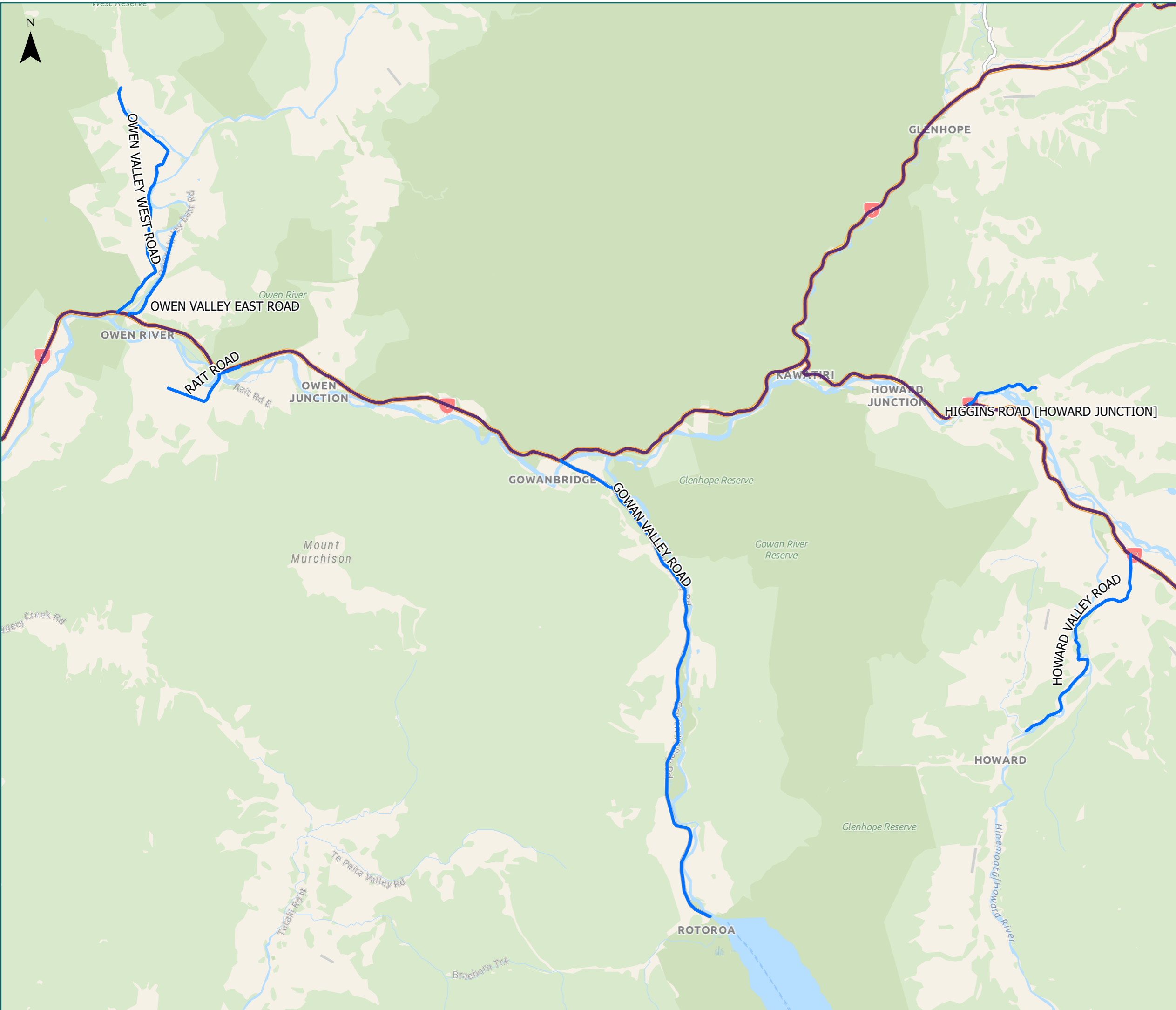
Legend

- Local Road
- State Highway
- Territorial Authority Boundary

Road/Street Name	Road/Street Extent
KERR HILL ROAD	Full length
KORERE-TOPHOUSE ROAD	Full length
STOCK ROAD [GOLDEN DOWNS]	Full length
TOPHOUSE ROAD	from Korere-Tophouse Road to Forestry Access (2.6km)
VALLEY ROAD	Full length

* For the list of roads please refer to the index table in the end of the document.





RCA Pre-approved HPMV Routes

Tasman District

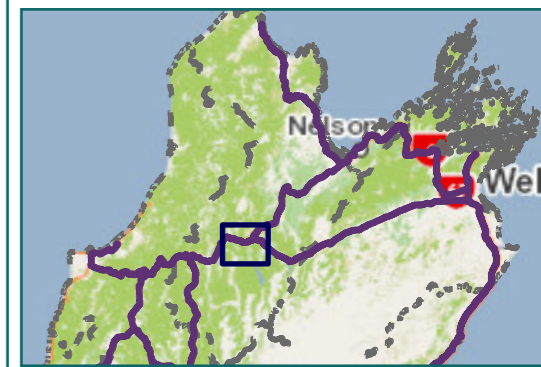
Rototoa & Howard

Legend

- Local Road
- State Highway
- Territorial Authority
- Boundary

Road/Street Name	Road/Street Extent
GOWAN VALLEY ROAD	DO NOT CROSS Rotoroa Bridge (11.1km)
HIGGINS ROAD [HOWARD JUNCTION]	Full length
HOWARD VALLEY ROAD	from SH63 to Porika Stream Bridge (5km)
OWEN VALLEY EAST ROAD	from SH6 to 2km mark
OWEN VALLEY WEST ROAD	Full length
RAIT ROAD	Full length

* For the list of roads please refer to the index table in the end of the document.





RCA Pre-approved HPMV Routes

Tasman District

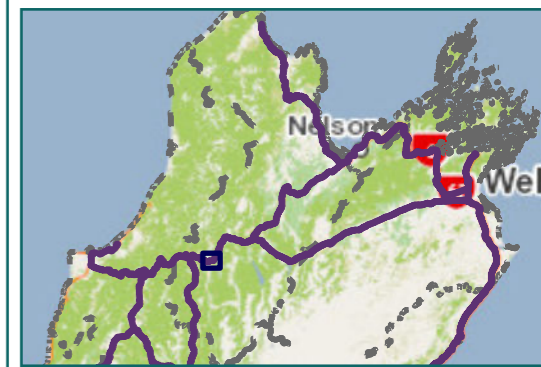
Glengarry & Muchison

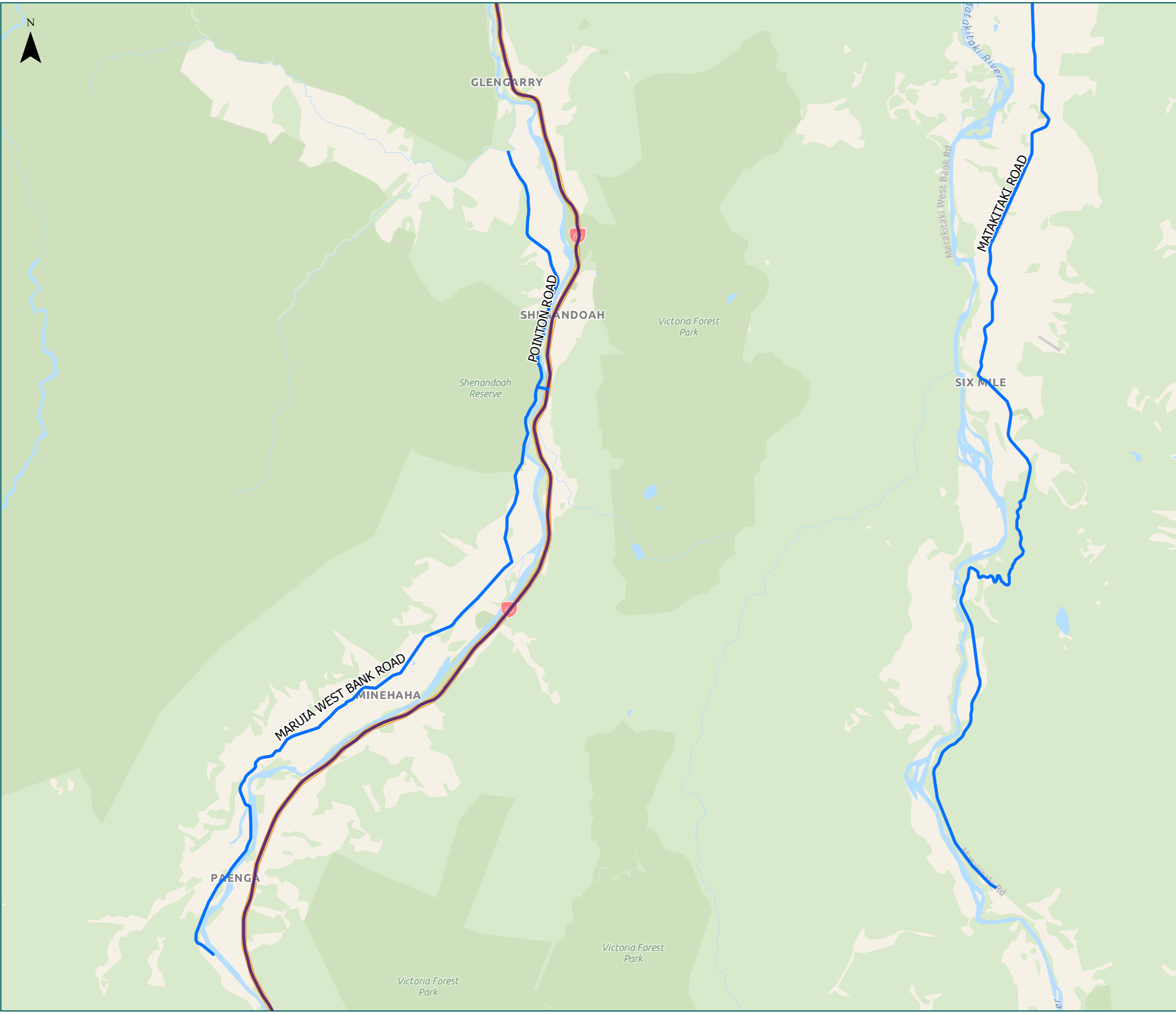
Legend

- Local Road
- State Highway
- Territorial Authority
- Boundary

Road/Street Name	Road/Street Extent
CHALGRAVE STREET	Full length
FAIRFAX STREET	Full length
HAMPDEN STREET	Full length
HOTHAM STREET	Full length
MANGLES VALLEY ROAD	from SH6 to Blackwater Bridge
MATAKITAKI ROAD	from Fairfax Street to Mailman Creek Bridge (17km)
MATAKITAKI WEST BANK ROAD	from SH6 to end of seal (approx. 600m)
MILTON STREET	Full length
THURLOW ROAD	Full length
WALLER STREET	Full length

* For the list of roads please refer to the index table in the end of the document.





RCA Pre-approved HPMV Routes

Tasman District

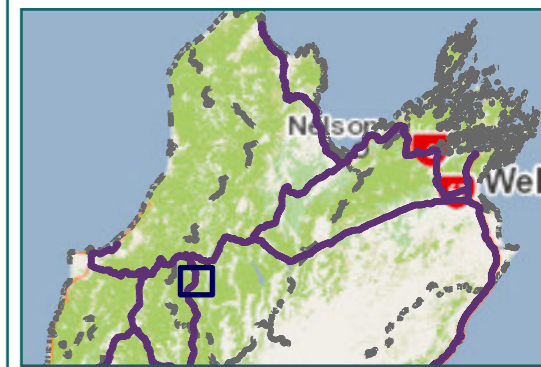
Paenga & Six Mile

Legend

- Local Road
- State Highway
- Territorial Authority
- Boundary

Road/Street Name	Road/Street Extent
MARUIA WEST BANK ROAD	from SH65 to Flat Creek Bridge (10.7km)
MATAKITAKI ROAD	from Fairfax Street to Mailman Creek Bridge (17km)
POINTON ROAD	Full length

* For the list of roads please refer to the index table in the end of the document.



Tasman District Map Index Page

Route Name	Page
AARON CREEK ROAD (Full length)	3
ABEL TASMAN DRIVE from Motupipi Street to Wainui Bridge (18.5km)	2
ALDOURIE ROAD (Full length)	11
ALEXANDER BLUFF ROAD (Full length)	6
ANDERSON ROAD from Umukuri Road to Old Mill Road	5
ANISEED VALLEY ROAD NORTH from SH6 to Haycock Rd (Aniseed Hill portion is Class C - Operators need to apply, please list on application form)	12
ANISEED VALLEY ROAD SOUTH from Mead Rd to Serpentine River Rd	14
APPLE VALLEY ROAD (Full length)	9
ARTILLERY PLACE (Full length)	12
BARNETT AVENUE (Full length)	10
BARTLETT ROAD (Full length)	11
BATEUP ROAD (Full length)	12
BATON VALLEY ROAD from Motueka River West Bank Road to forestry entrance (4.8km)	16
BEACH ROAD [RICHMOND] (Full length)	12
BERRYMANS ROAD (Full length)	19
BEST ISLAND ROAD (Full length)	10
BEST ROAD (Full length)	8
BIG POKORORO ROAD (Full length)	6
BIRD LANE (Full length)	13
BLACKBYRE ROAD (Full length)	10
CARGILL PLACE (Full length)	12
CARLYON ROAD (Full length)	9
CENTRAL ROAD from Main Road Lower Moutere to Ching Road	7
CHALGRAVE STREET (Full length)	22
CHAMBERLAIN STREET from Whakarewa Street to Hursthouse Street	5
CHAMPION ROAD (Full length)	12
CHING ROAD from Central Road to Waiwhero Road	7
CHURCH VALLEY ROAD (Full length)	13
CLOVER ROAD EAST (Full length)	11
CLOVER ROAD WEST (Full length)	11
COLLEGE STREET (Full length)	5
DEEPDALE ROAD (Full length)	9

Route Name	Page
DEHRA DOON ROAD (Full length)	5
DOMINION ROAD (Full length)	8
DOUGLAS ROAD (Full length)	5
EDENS ROAD [HOPE] (Full length)	11
EDWARD STREET [WAKEFIELD] (Full length)	13
EIGHTY EIGHT VALLEY ROAD from Property #667 to Wai-iti Valley Road	19
ELLIS STREET (Full length)	11
EVERETT STREET (Full length)	7
EVES VALLEY ROAD (Full length)	11
EYLES ROAD from Champion Road to Silvan Place	12
FACTORY ROAD [BRIGHTWATER] (Full length)	11
FACTORY ROAD [RIWAKA] (Full length)	5
FAIRFAX STREET (Full length)	22
FEARON STREET (Full length)	5
FITTAL STREET (Full length)	12
FLAXMORE ROAD (Full length)	8
FOXHILL CEMETERY ROAD (Full length)	18
GARDEN VALLEY ROAD (Full length)	13
GARDNER VALLEY ROAD (Full length)	8
GEORGE HARVEY ROAD (Full length)	8
GEORGE QUAY (Full length)	7
GLENVIEW ROAD from Abel Tasman Drive to Packard Road	2
GOLF ROAD (Full length)	13
GOWAN VALLEY ROAD DO NOT CROSS Rotoroa Bridge (11.1km)	21
HAMAMA ROAD (Full length)	2
HAMPDEN STREET (Full length)	22
HARLEY ROAD (Full length)	8
HAU ROAD (Full length)	7
HAYCOCK ROAD (Full length)	12
HEWETSON ROAD (Full length)	8
HEWITT ROAD (Full length)	17
HICKMOTT PLACE (Full length)	5
HIGGINS ROAD [HOWARD JUNCTION] (Full length)	21

Route Name	Page
HIGH STREET SOUTH (Full length)	7
HILL STREET SOUTH (Full length)	12
HIWIPANGO ROAD (Full length)	19
HOTHAM STREET (Full length)	22
HOULT VALLEY ROAD WEST (Full length)	18
HOWARD VALLEY ROAD from SH63 to Porika Stream Bridge (5km)	21
HURSTHOUSE STREET from Main Road Lower Moutere to Chamberlain Street	7
KEN BECK DRIVE (Full length)	10
KERR HILL ROAD (Full length)	17
KING EDWARD STREET (Full length)	5
KINZETT CREEK ROAD (Full length)	17
KORERE-TOPHOUSE ROAD (Full length)	17
LANSDOWNE ROAD (Full length)	10
LEE VALLEY ROAD (Full length)	14
LEIGH ROAD (PRIVATE) (Full length)	18
LITTLE SYDNEY ROAD (Full length)	5
LIVINGSTON ROAD (Full length)	11
LONG PLAIN ROAD 170m from SH60 intersection to cattle yard entranceway – DO NOT CROSS KOTINGA BRIDGE (480m)	2
LORD RUTHERFORD ROAD NORTH (Full length)	11
LOWER QUEEN STREET (Full length)	10
MAIN ROAD LOWER MOUTERE (Full length)	7
MAISEY ROAD (Full length)	9
MANGLES VALLEY ROAD from SH6 to Blackwater Bridge	22
MAPUA DRIVE from SH60 to No. 166 Mapua Drive	9
MARAHAU VALLEY ROAD (Full length)	4
MARUIA WEST BANK ROAD from SH65 to Flat Creek Bridge (10.7km)	23
MASSEY STREET [MOTUEKA] (Full length)	7
MATAKITAKI ROAD from Fairfax Street to Mailman Creek Bridge (17km)	22
MATAKITAKI WEST BANK ROAD from SH6 to end of seal (approx. 600m)	22
MCGLASHEN AVENUE (Full length)	12
MCPHERSON STREET (Full length)	12
MCSHANE ROAD [RICHMOND] (Full length)	12
MEAD ROAD (Full length)	14

Route Name	Page
MEIHANA STREET (Full length)	2
MILTON STREET (Full length)	22
MOSS ROAD (Full length)	4
MOTUEKA RIVER WEST BANK ROAD from Big Pokororo Road to No. 493 Motueka River West Bank Rd	6
MOTUEKA RIVER WEST BANK ROAD from Old Mill Road to Shaggery Road	5
MOTUEKA RIVER WEST BANK ROAD from Property #2488 to Woodstock Road	16
MOTUEKA VALLEY HIGHWAY (Full length)	5
MOTUPIPI STREET (Full length)	2
MOUNT HESLINGTON ROAD (Full length)	13
MOUTERE HIGHWAY from Flaxmore Road to Wilson Road	8
MOUTERE HIGHWAY from Maisey Road to Gardner Valley Road	8
MOUTERE HIGHWAY from SH60 to Waimea West Road	10
NILE ROAD (Full length)	9
NORTH ROAD (Full length)	17
OLD COACH ROAD (Full length)	8
OLD MILL ROAD (Full length)	5
OLD SCHOOL ROAD (Full length)	17
OLD WHARF ROAD (Full length)	5
ONEKAKA IRON WORKS ROAD (Full length)	1
OTUWHERE VALLEY ROAD (Full length)	4
OWEN VALLEY EAST ROAD from SH6 to 2km mark	21
OWEN VALLEY WEST ROAD (Full length)	21
OXFORD STREET (Full length)	12
PACKARD ROAD (Full length)	2
PALMER ROAD (Full length)	11
PATON ROAD (Full length)	12
PATTIE STREET (PRIVATE) (Full length)	7
PIG VALLEY ROAD (Full length)	15
PIGEON VALLEY ROAD from SH6 to Pigeon Valley South Branch Road	13
PIGEON VALLEY SOUTH BRANCH ROAD from Pigeon Valley Road to Taylors Creek Bridge (2.4km)	18
PITFURE ROAD (Full length)	13
POINTON ROAD (Full length)	23
PRETTY BRIDGE VALLEY ROAD from SH6 to property #218	18

Route Name	Page
PUGH ROAD (Full length)	11
PUPU VALLEY ROAD (Full length)	2
QUEEN STREET from Wensley Road to Hill Street	12
QUEEN VICTORIA STREET (Full length)	5
RAIT ROAD (Full length)	21
RANZAU ROAD (Full length)	12
RANZAU ROAD WEST (Full length)	12
REDWOOD ROAD from SH6 to Ken Beck Drive	10
RIVER ROAD [RIWAKA] (Full length)	5
RIVER TERRACE ROAD (Full length)	11
RIWAKA-SANDY BAY ROAD (Full length)	4
RIWAKA VALLEY LEFT BRANCH ROAD from Riwaka Valley Road to Riwaka Valley LB Bridge (2.3km). DO NOT CROSS Riwaka Valley LB Bridge	3
RIWAKA VALLEY ROAD (Full length)	3
ROCKY RIVER ROAD (Full length)	6
SALISBURY ROAD (Full length)	12
SANDEMAN ROAD (Full length)	12
SANDY BAY-MARAHAU ROAD from Riwaka-Sandy Bay Road to Marahau Valley Road	4
SERPENTINE RIVER ROAD (Full length)	14
SHAGGERY ROAD (Full length)	5
SHERRY RIVER ROAD from Tadmor-Bushend Road to Granity Creek Bridge/Papa Bridge (4.5km)	17
SILVAN PLACE (Full length)	12
SLIPPERY ROAD (Full length)	17
STOCK ROAD [GOLDEN DOWNS] (Full length)	19
STRATFORD STREET (Full length)	12
SUNDAY CREEK ROAD (Full length)	16
SUNRISE VALLEY ROAD (Full length)	9
SWAMP ROAD [APPLEBY] (Full length)	10
SWAMP ROAD [RIWAKA] EXCEPT crossing Little Sydney Stream Bridge 1 (1.7km)	5
TADMOR-BUSHEND ROAD (Full length)	17
TADMOR-GLENHOPE ROAD from Tadmor Valley Road to Ricketts Road	17
TADMOR VALLEY ROAD (Full length)	17
TALBOT STREET [RICHMOND] (Full length)	12
TEAPOT VALLEY ROAD (Full length)	11

Route Name	Page
THORP STREET (Full length)	5
THURLOW ROAD (Full length)	22
TOPHOUSE ROAD from Korere-Tophouse Road to Forestry Access (2.6km)	20
TUDOR STREET (Full length)	5
UMUKURI ROAD (Full length)	5
UPPER STANLEY BROOK ROAD from Motueka Valley Highway to property #162	16
URUWHENUA ROAD from SH60 to Uruwhenua Road Bridge (4.3km)	3
VALLEY ROAD (Full length)	17
WAI-ITI VALLEY ROAD (Full length)	19
WAIMEA WEST ROAD (Full length)	10
WAINGARO ROAD (Full length)	2
WAIROA GORGE ROAD from River Terrace Road to Forks Bridge (12.4km)	13
WAIWHERO ROAD EXCEPT crossing Waiwhero Bridge (5km)	6
WALLER STREET (Full length)	22
WANGAPEKA RIVER ROAD (Full length)	17
WARD STREET [MOTUEKA] (Full length)	7
WHAKAREWA STREET (Full length)	5
WHARF ROAD [MOTUEKA] (Full length)	7
WHITE ROAD (Full length)	12
WILDMAN ROAD (Full length)	7
WILLS ROAD from Central Road South to End	8
WOODSTOCK ROAD (Full length)	16