

RCA Pre-approved HPMV Routes

South Taranaki District

Overview

Legend

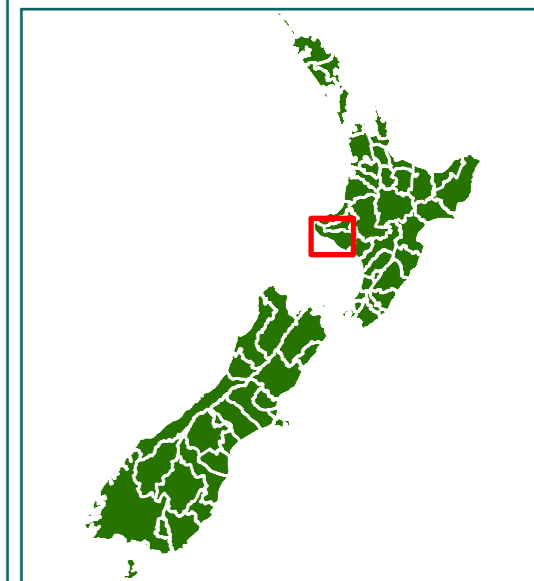
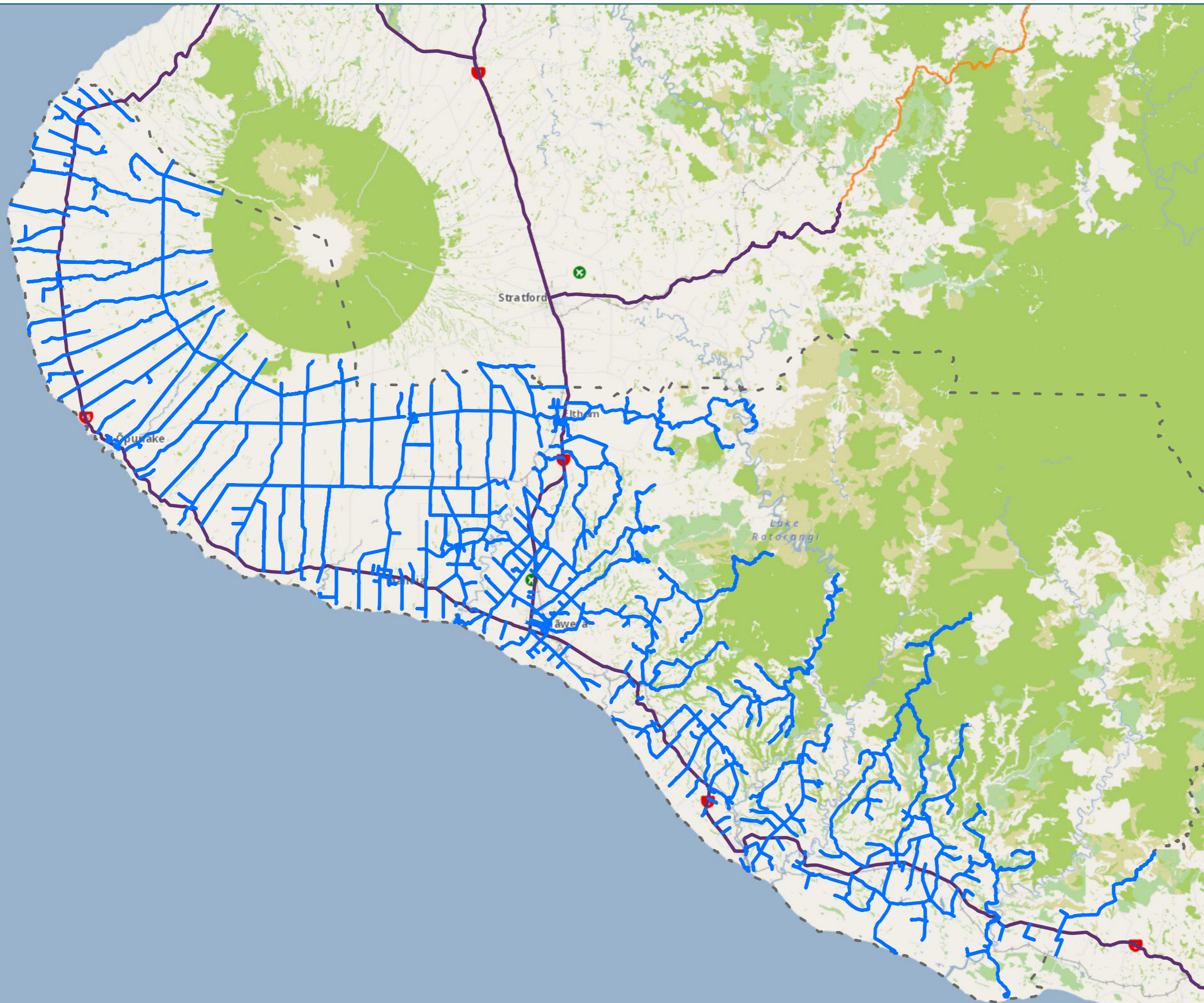
High Productivity Motor Vehicle
(HPMV) Routes

— Local Road

Full High Productivity Motor Vehicle
Routes (SH)

— State Highway

- - Territorial Authority Boundary



0 5.5 km

RCA Pre-approved HPMV Routes South Taranaki District

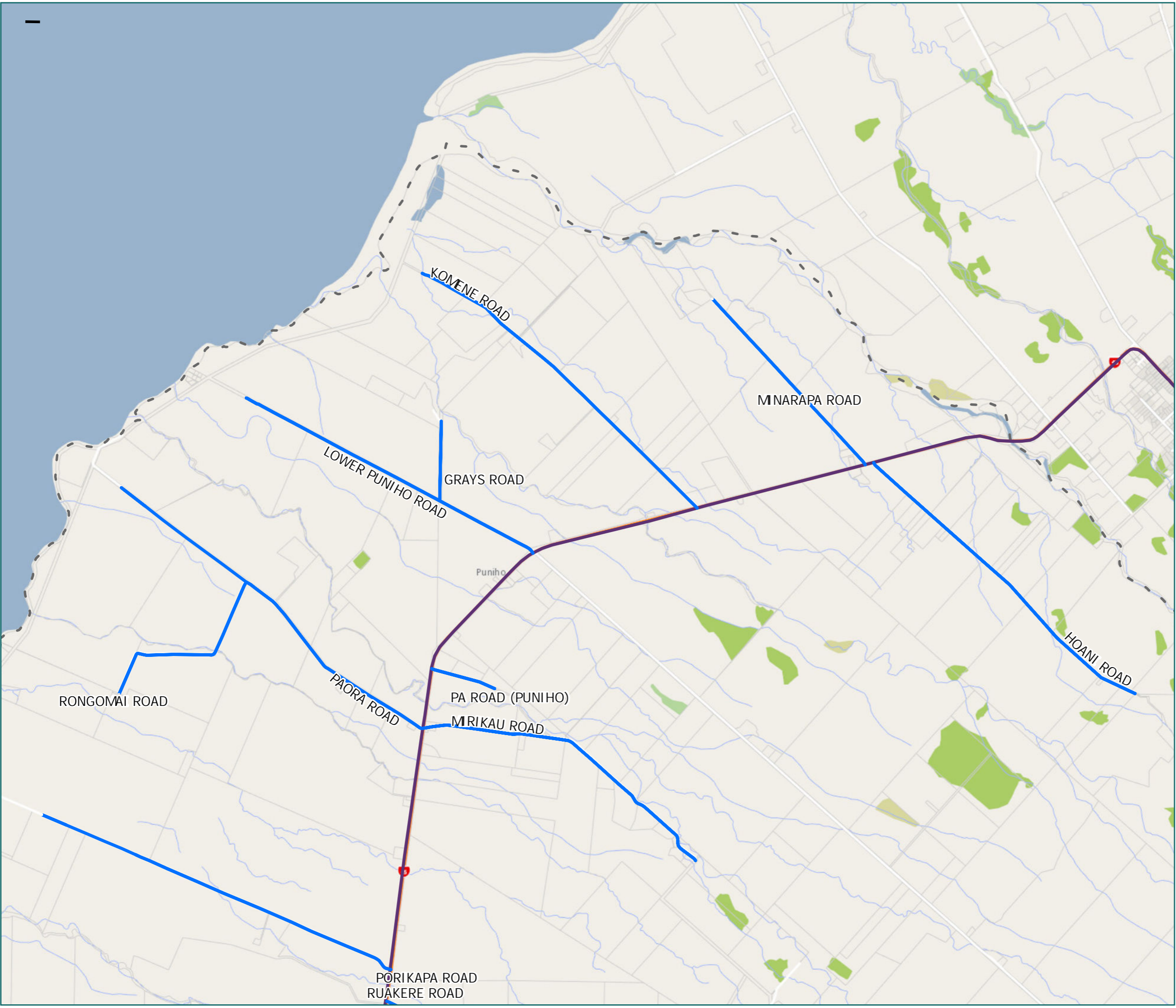
Puniho

Legend

- Local Road
- State Highway
- Territorial Authority Boundary
- Boundary

Page 1 of 57

Road/Street Name	Road/Street Extent
GRAYS ROAD	from LOWER PUNIHO ROAD to THE END
HOANI ROAD	from SH45 to THE END
KOMENE ROAD	from SH45 to ROAD END
LOWER PUNIHO ROAD	Full length
MINARAPA ROAD	Full length
MIRIKAU ROAD	Full length
PA ROAD (PUNIHO)	from SH45 to AT PA
PAORA ROAD	from SH45 to SEA
PORIKAPA ROAD	from STATE HIGHWAY 45 to METAL END
RONGOMAI ROAD	from PAORA ROAD to ROAD END
RUAKERE ROAD	from SH45 to AT H AND D MOFFITTS



* For the list of roads please refer to the index table in the end of the document.



RCA Pre-approved HPMV Routes South Taranaki District

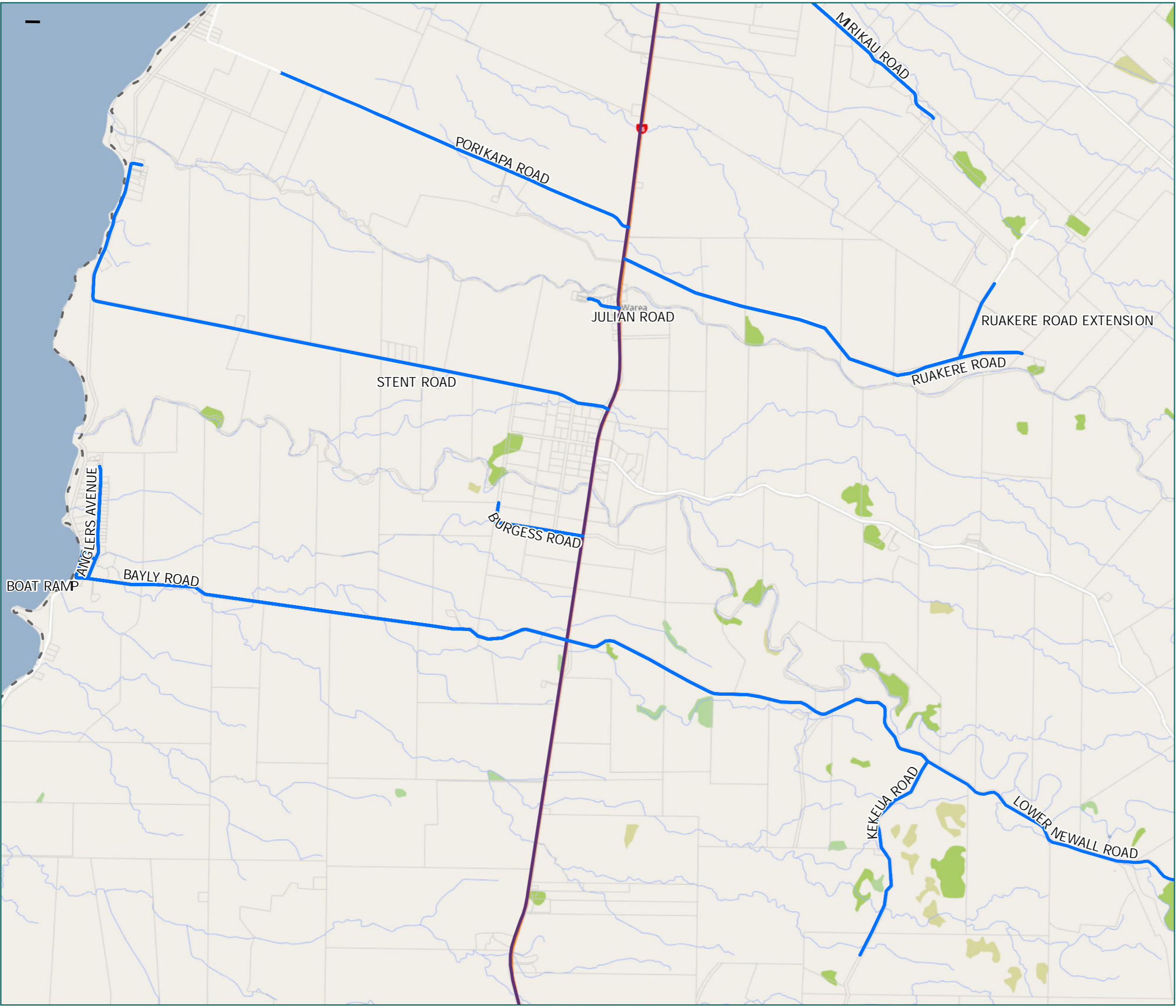
Warea

Legend

- Local Road
- State Highway
- Territorial Authority
- Boundary

Page 2 of 57

Road/Street Name	Road/Street Extent
ANGLERS AVENUE	Full length
BAYLY ROAD	from SH45 to COAST ROAD
BOAT RAMP	from COAST-BAYLEY RD to ANGLERS AVE
BURGESS ROAD	from SH45 to CATTLESTOP
JULIAN ROAD	from SH45 to AT FACTORY
KEKEUA ROAD	Full length
LOWER NEWALL ROAD	from SH45 to WIREMU ROAD
MRIKAU ROAD	Full length
PORIKAPA ROAD	from STATE HIGHWAY 45 to METAL END
RUAKERE ROAD	from SH45 to AT H AND D MOFFITTS
RUAKERE ROAD EXTENSION	Full length
STENT ROAD	Full length



* For the list of roads please refer to the index table in the end of the document.

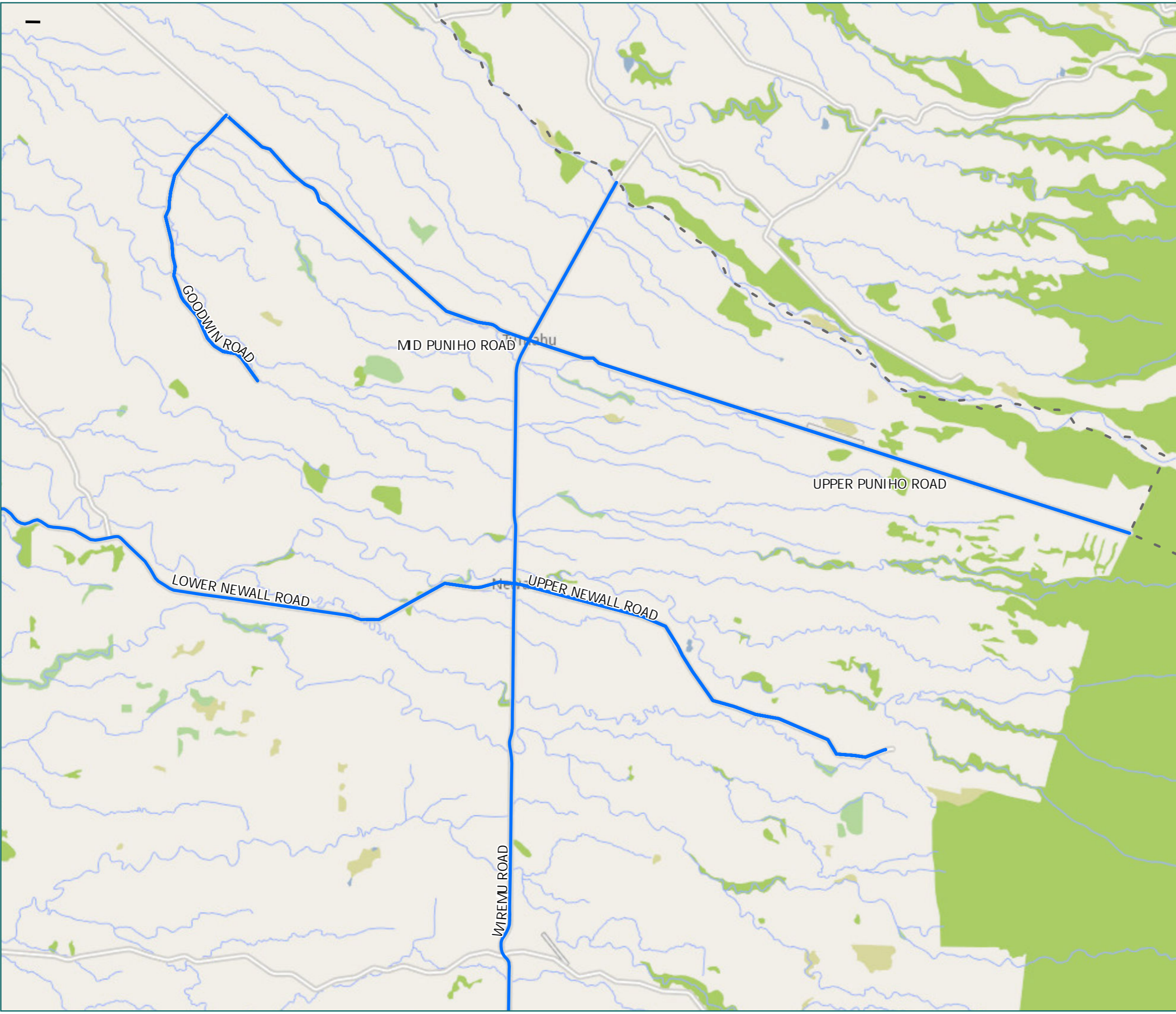


RCA Pre-approved
HPMV Routes
South Taranaki District
Newall

Legend

- Local Road
- - - Territorial Authority
- - - Boundary

Road/Street Name	Road/Street Extent
GOODWIN ROAD	from PUNIHO ROAD to CATTLESTOP END
LOWER NEWALL ROAD	from SH45 to WIREMU ROAD
MD PUNIHO ROAD	from GOODWIN ROAD to WIREMU ROAD
UPPER NEWALL ROAD	from WIREMU ROAD to ROAD END
UPPER PUNIHO ROAD	from WIREMU ROAD to NATIONAL PARK BOUNDARY
WIREMU ROAD	from OEO ROAD UPPER to STONY RIVER BRIDGE



* For the list of roads please refer to the index table in the end of the document.



RCA Pre-approved HPMV Routes South Taranaki District

Pungarehu

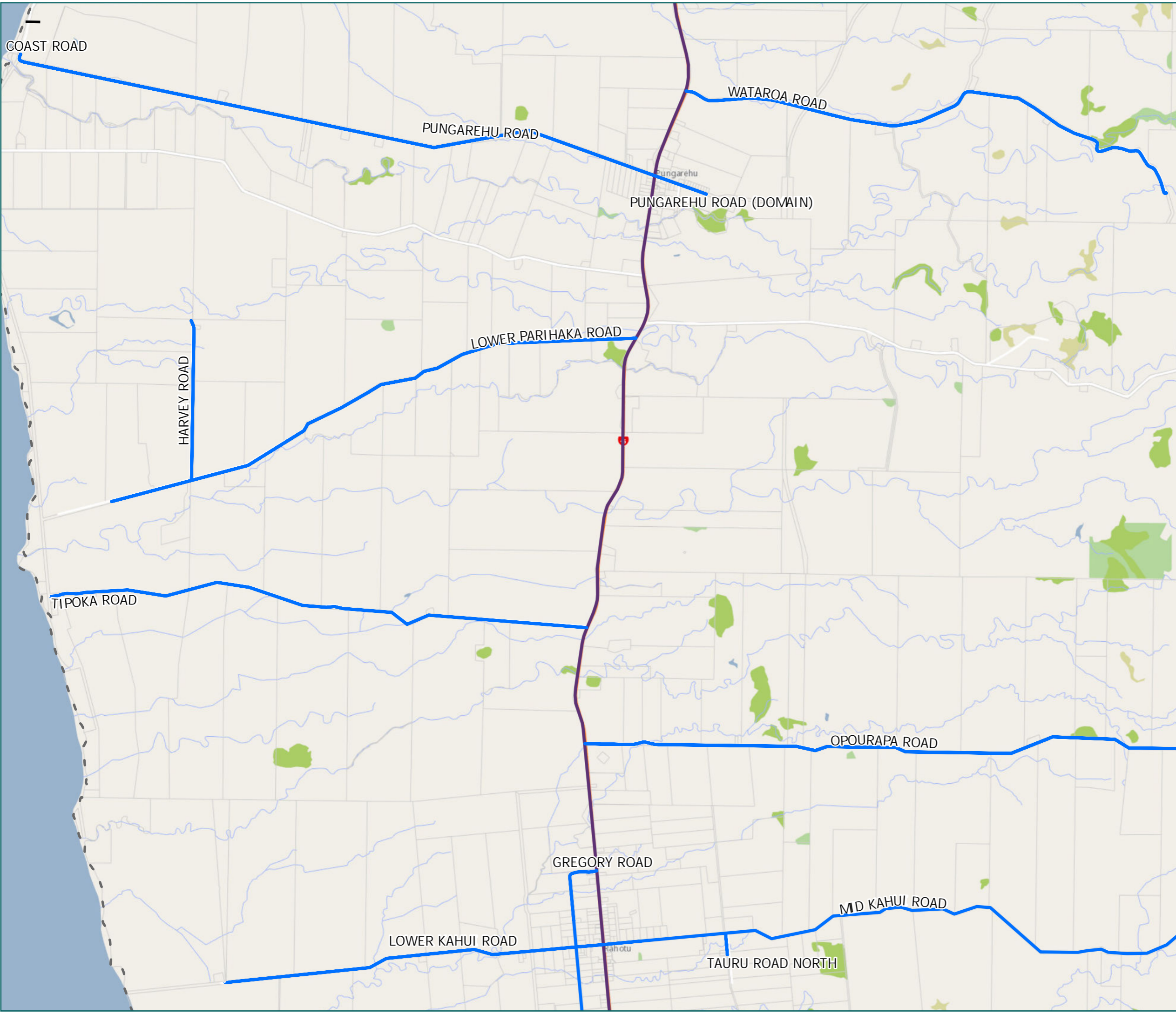
Legend

- Local Road
- State Highway
- Territorial Authority
- Boundary

Page 4 of 57

Road/Street Name	Road/Street Extent
COAST ROAD	from SEAL JOIN to PUNGAREHU ROAD
GREGORY ROAD	from SH45 to RAHOTU ROAD
HARVEY ROAD	from LOWER PARIHAKA to THE END
LOWER KAHUI ROAD	Full length
LOWER PARIHAKA ROAD	Full length
MD KAHUI ROAD	from SH45 to WIREMU ROAD
OPOURAPA ROAD	from SH45 to DAWSON ROAD
PUNGAREHU ROAD	from SH45 to COAST ROAD
PUNGAREHU ROAD (DOMAIN)	Full length
TAURU ROAD NORTH	Full length
TIPOKA ROAD	Full length
WATAROA ROAD	Full length

* For the list of roads please refer to the index table in the end of the document.



RCA Pre-approved HPMV Routes South Taranaki District

Rahotu

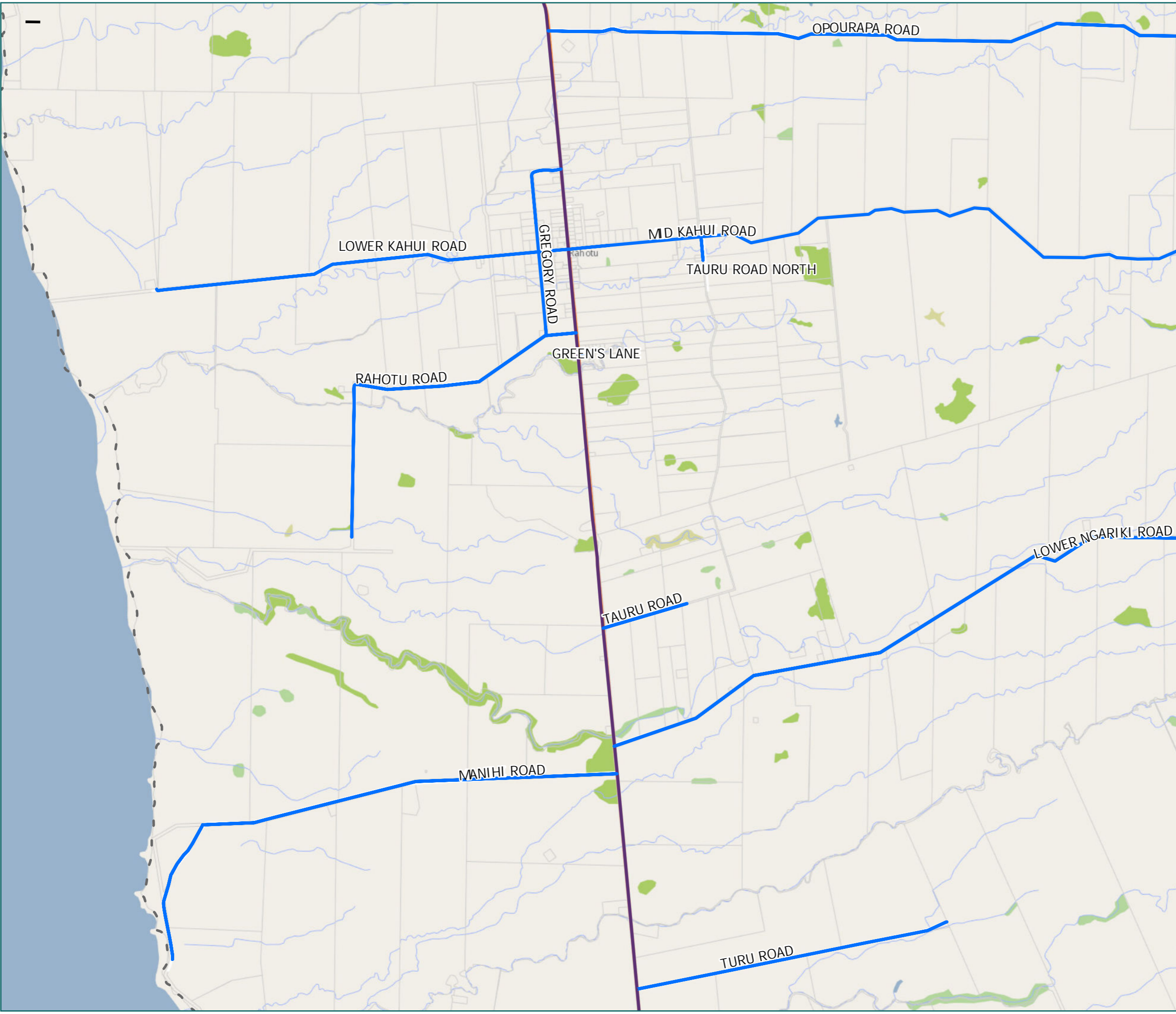
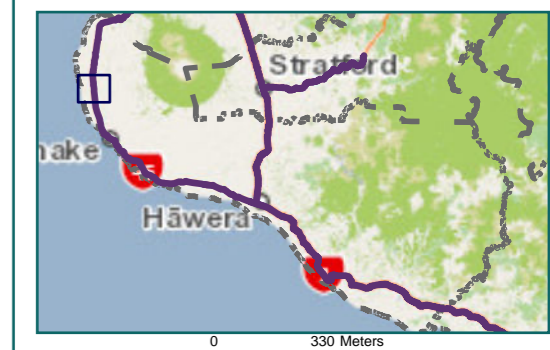
Legend

- Local Road
- State Highway
- Territorial Authority
- Boundary

Page 5 of 57

Road/Street Name	Road/Street Extent
GREEN'S LANE	Full length
GREGORY ROAD	from SH45 to RAHOTU ROAD
LOWER KAHUI ROAD	Full length
LOWER NGARIKI ROAD	from SH45 to WIREMU ROAD
MANIHI ROAD	Full length
MID KAHUI ROAD	from SH45 to WIREMU ROAD
OPOURAPA ROAD	from SH45 to DAWSON ROAD
RAHOTU ROAD	Full length
TAURU ROAD	Full length
TAURU ROAD NORTH	Full length
TURU ROAD	from SH45 to START TANKER LOOP

* For the list of roads please refer to the index table in the end of the document.



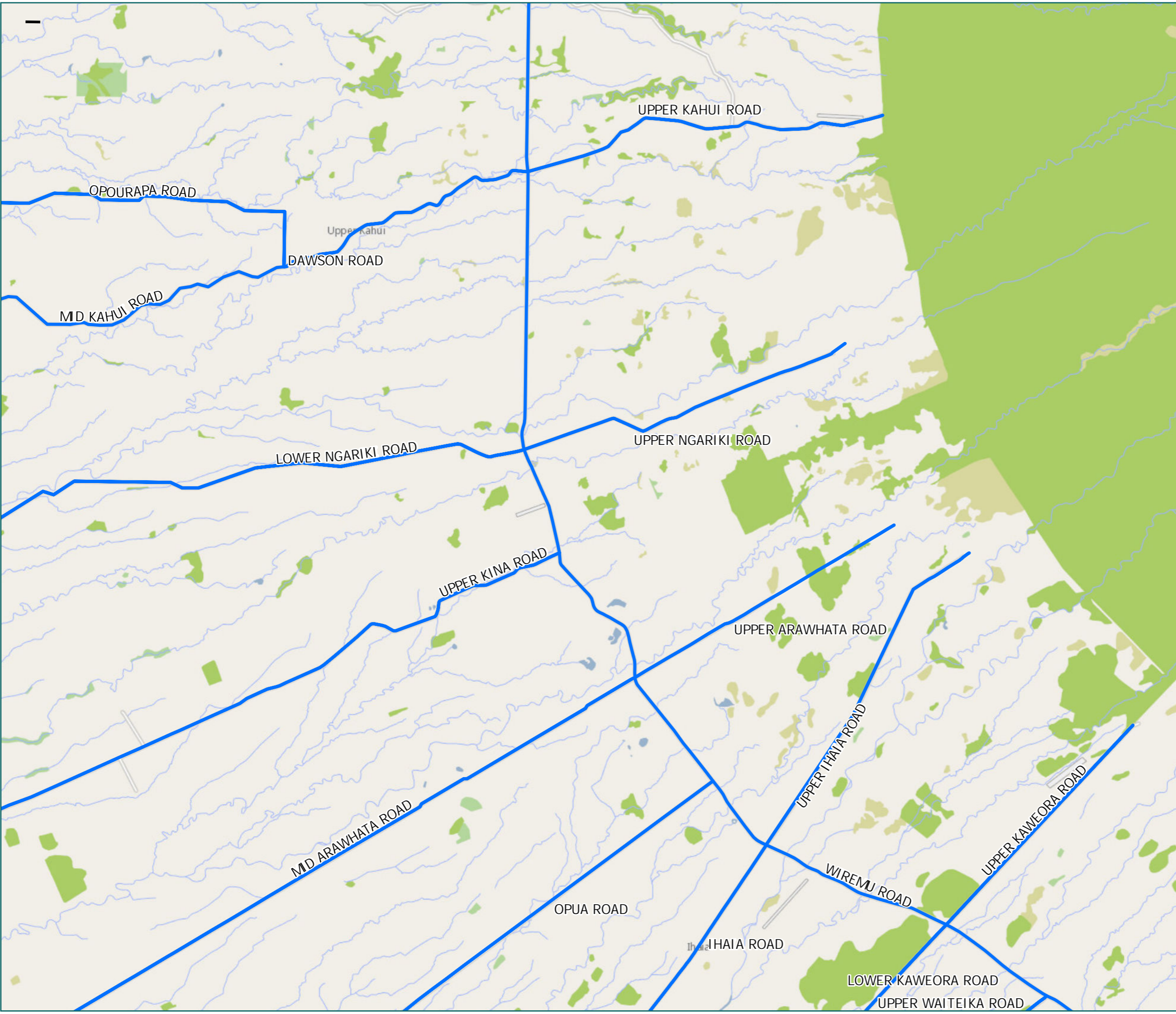
RCA Pre-approved
HPMV Routes
South Taranaki District
Upper Kahui

Legend

- Local Road
- Territorial Authority
- Boundary

Road/Street Name	Road/Street Extent
DAWSON ROAD	from OPOURAPA ROAD to MD KAHUI ROAD
FEAVER ROAD	from OPUA ROAD to THE END
IHAIA ROAD	from TASMAN STREET to WIREMU ROAD
LOWER KAWEORA ROAD	from ELTHAM ROAD to WIREMU ROAD
LOWER NGARIKI ROAD	from SH45 to WIREMU ROAD
MD ARAWHATA ROAD	from SH45 to WIREMU ROAD
MD KAHUI ROAD	from SH45 to WIREMU ROAD
OPOURAPA ROAD	from SH45 to DAWSON ROAD
OPUA ROAD	from SH45 to WIREMU ROAD
UPPER ARAWHATA ROAD	Full length
UPPER IHAIA ROAD	from WIREMU ROAD to ROAD END
UPPER KAHUI ROAD	from WIREMU ROAD to EGMONT NATIONAL PARK
UPPER KAWEORA ROAD	Full length
UPPER KINA ROAD	from SH45 to WIREMU ROAD
UPPER NGARIKI ROAD	from WIREMU ROAD to ROAD END
UPPER WAITEIKA ROAD	from WIREMU ROAD to ELTHAM ROAD
WIREMU ROAD	from OEO ROAD UPPER to STONY RIVER BRIDGE

* For the list of roads please refer to the index table in the end of the document.



RCA Pre-approved HPMV Routes South Taranaki District

Oaonui

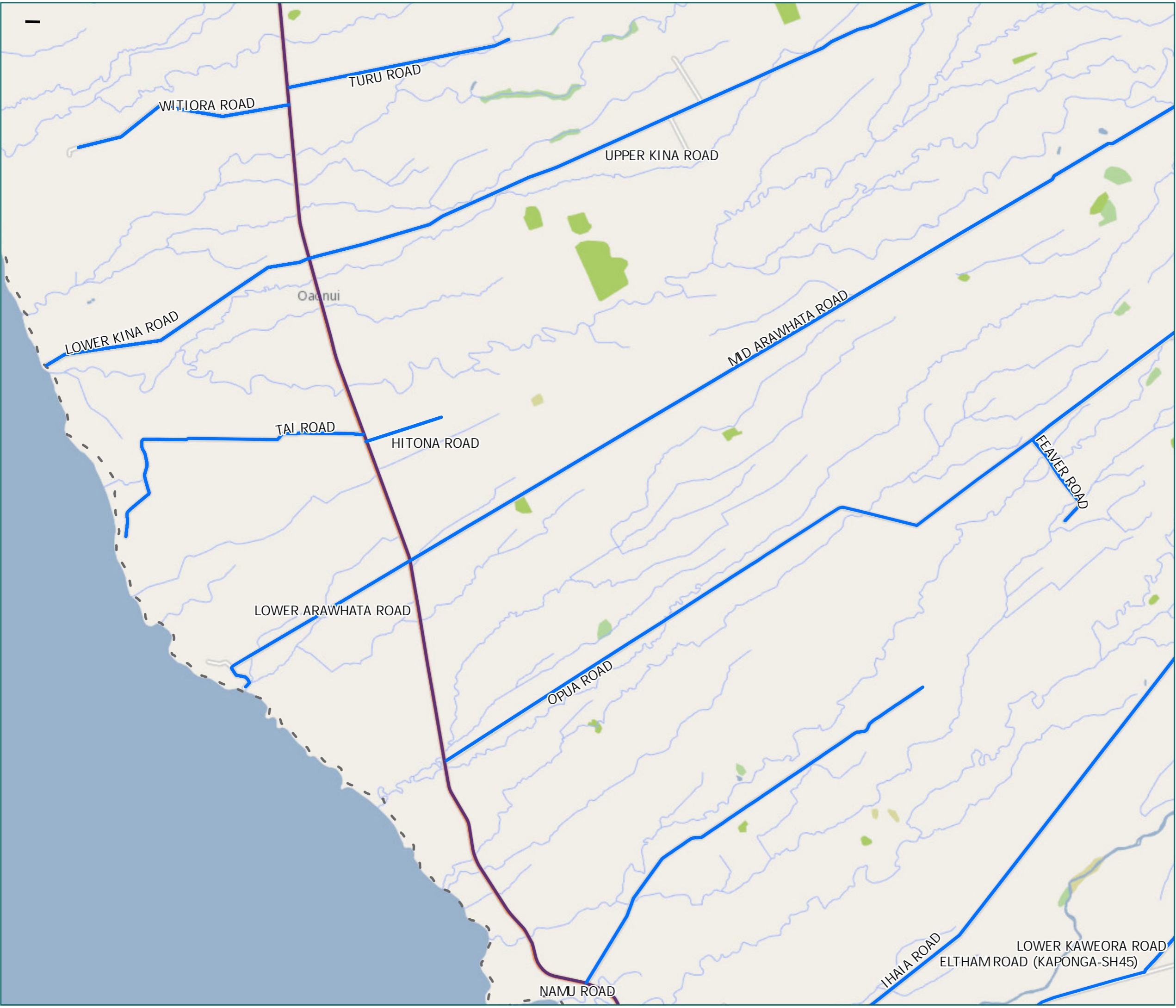
Legend

- Local Road
- State Highway
- Territorial Authority
- Boundary

Page 7 of 57

Road/Street Name	Road/Street Extent
ELTHAM ROAD (KAPONGA-SH45)	from 100/80 KMH SIGN to SH 45
FEAVER ROAD	from OPUA ROAD to THE END
HITONA ROAD	from SH45 to THE END
IHAIA ROAD	from TASMAN STREET to WIREMU ROAD
LOWER ARAWHATA ROAD	from SH45 to CAR PARK
LOWER KAWEORA ROAD	from ELTHAM ROAD to WIREMU ROAD
LOWER KINA ROAD	from SH45 to AT THE SEA
MD ARAWHATA ROAD	from SH45 to WIREMU ROAD
NAMU ROAD	from SH45 to THE END
OPUA ROAD	from SH45 to WIREMU ROAD
TAI ROAD	from SH45 to CUL DE SAC - END OF ROAD
TURU ROAD	from SH45 to START TANKER LOOP
UPPER KINA ROAD	from SH45 to WIREMU ROAD
WITIORA ROAD	Full length

* For the list of roads please refer to the index table in the end of the document.



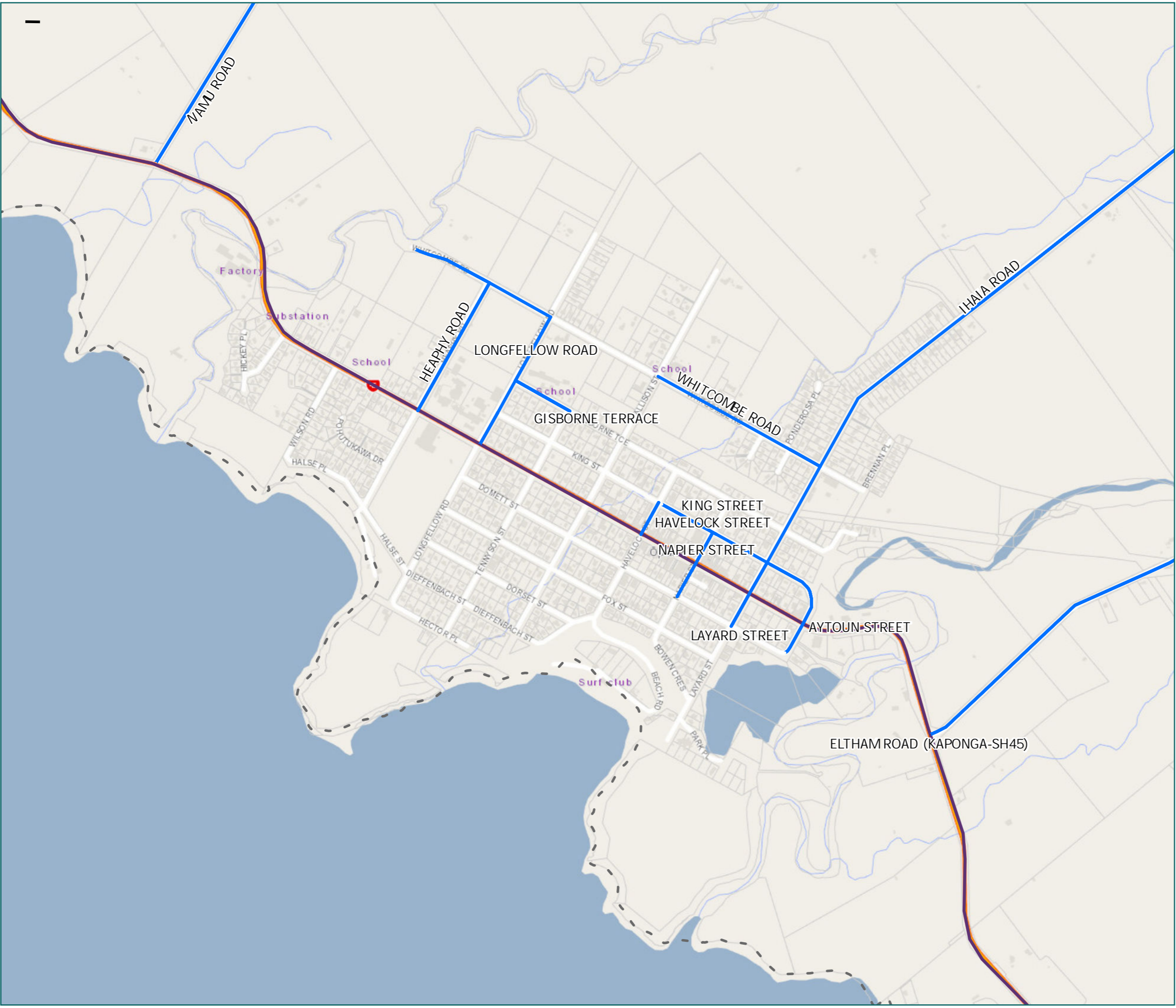
RCA Pre-approved HPMV Routes South Taranaki District Opunake

Legend

- Local Road
- State Highway
- Territorial Authority Boundary
- Boundary

Road/Street Name	Road/Street Extent
AYTOUN STREET	from KING STREET to DOMETT STREET
ELTHAM ROAD (KAPONGA-SH45)	from 100/80 KMH SIGN to SH 45
GISBORNE TERRACE	from LONGFELLOW ROAD to TENNYSON STREET
HAVELOCK STREET	from KING STREET to TASMAN STREET (SH 45)
HEAPHY ROAD	from WHITCOMBE ROAD to TASMAN STREET (SH 45)
IHAIA ROAD	from TASMAN STREET to WIREMU ROAD
KING STREET	from HAVELOCK to AYTOUN
LAYARD STREET	from TASMAN to DOMETT
LONGFELLOW ROAD	from WHITCOMBE to TASMAN
NAMU ROAD	from SH45 to THE END
NAPIER STREET	from KING to DOMETT
WHITCOMBE ROAD	from DUMP to IHAIA ROAD

* For the list of roads please refer to the index table in the end of the document.



RCA Pre-approved HPMV Routes South Taranaki District

Te Kiri

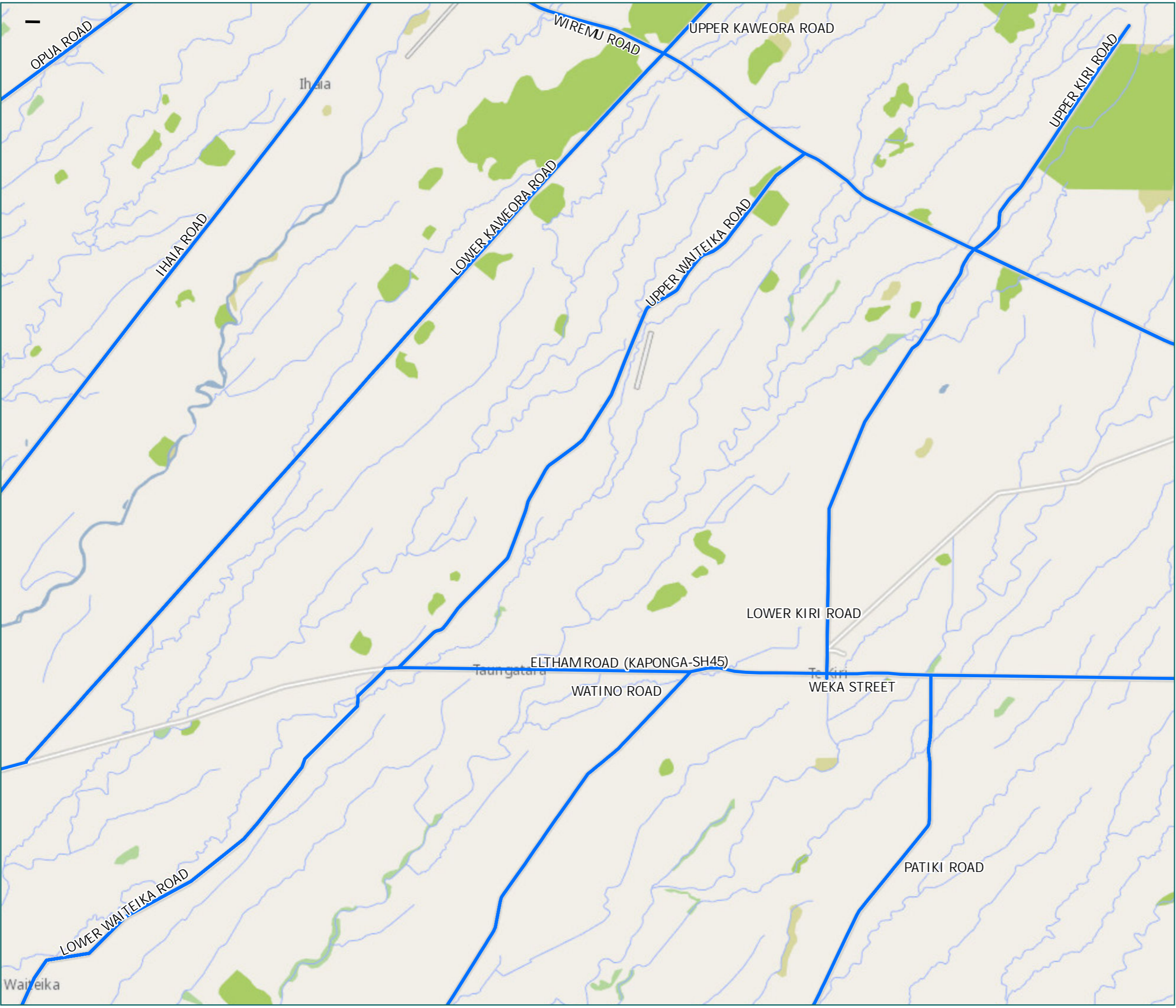
Legend

- Local Road
- Territorial Authority
- Boundary

Page 9 of 57

Road/Street Name	Road/Street Extent
ELTHAM ROAD (KAPONGA-SH45)	from 100/80 KMH SIGN to SH 45
IHAIA ROAD	from TASMAN STREET to WIREMU ROAD
LOWER KAWEORA ROAD	from ELTHAM ROAD to WIREMU ROAD
LOWER KIRI ROAD	from ELTHAM ROAD to WIREMU ROAD
LOWER WAITEIKA ROAD	from SH45 to ELTHAM ROAD
OPUA ROAD	from SH45 to WIREMU ROAD
PATIKI ROAD	from ELTHAM ROAD to SH45
UPPER KAWEORA ROAD	Full length
UPPER KIRI ROAD	Full length
UPPER WAITEIKA ROAD	from WIREMU ROAD to ELTHAM ROAD
WATINO ROAD	from SH45 to ELTHAM ROAD
WEKA STREET	Full length
WIREMU ROAD	from OEO ROAD UPPER to STONY RIVER BRIDGE

* For the list of roads please refer to the index table in the end of the document.



RCA Pre-approved HPMV Routes South Taranaki District

Pihama

Legend

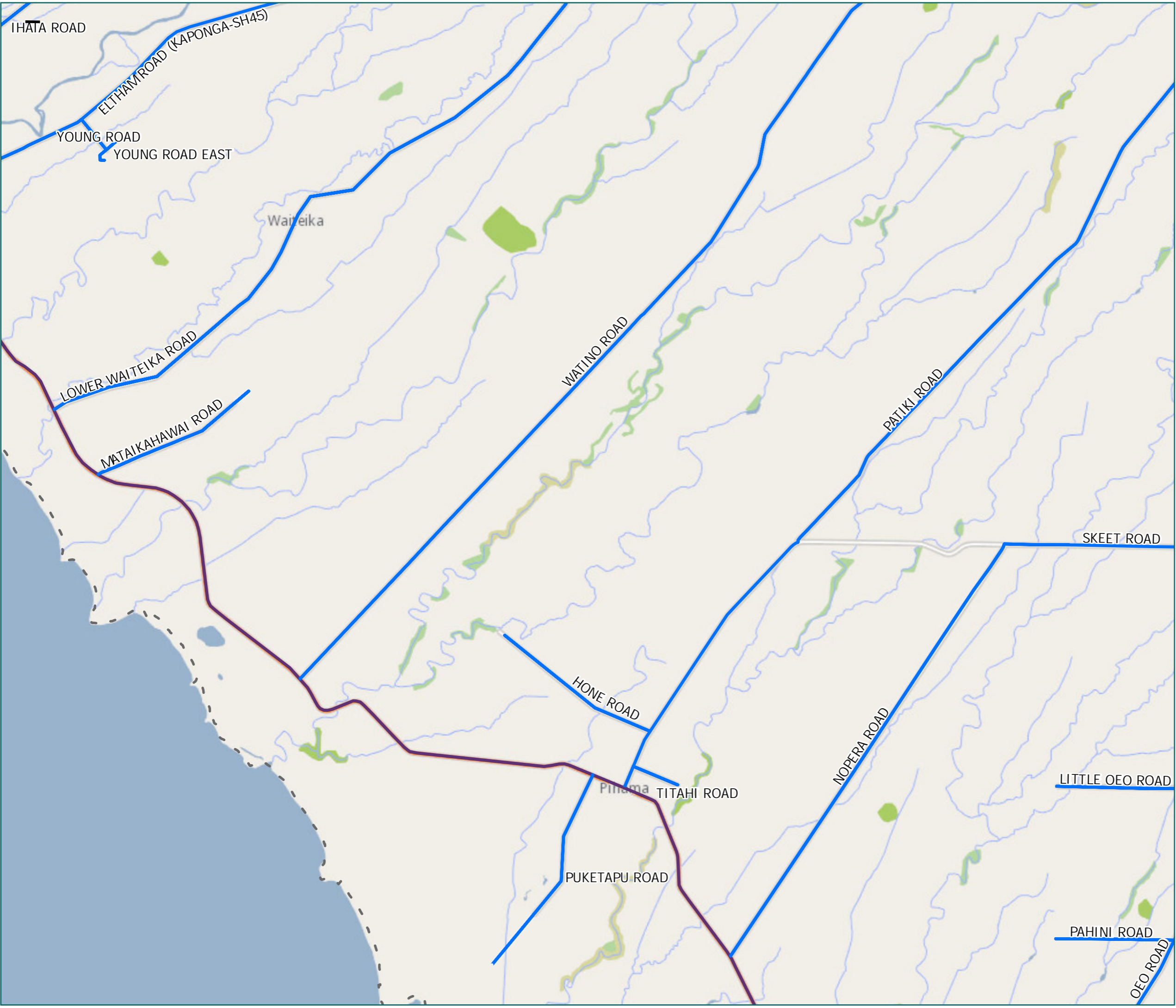
- Local Road
- State Highway
- Territorial Authority
- Boundary

Road/Street Name	Road/Street Extent
ELTHAM ROAD (KAPONGA-SH45)	from 100/80 KMH SIGN to SH 45
HONE ROAD	Full length
IHAIA ROAD	from TASMAN STREET to WIREMU ROAD
LITTLE OEO ROAD	Full length
LOWER WAITEIKA ROAD	from SH45 to ELTHAM ROAD
MATAIKAHAWAI ROAD	Full length
NOPERA ROAD	from SKEET ROAD to SH45
OEO ROAD	from SH45 to OPUNAKE/STRATFORD ROAD
PAHINI ROAD	Full length
PATIKI ROAD	from ELTHAM ROAD to SH45
PUKETAPU ROAD	Full length
SKEET ROAD	from NOPERA RD to SH 3
TITAHU ROAD	Full length
WATINO ROAD	from SH45 to ELTHAM ROAD
YOUNG ROAD	Full length
YOUNG ROAD EAST	from END OF YOUNG RD to EAST END

* For the list of roads please refer to the index table in the end of the document.



0 420 Meters



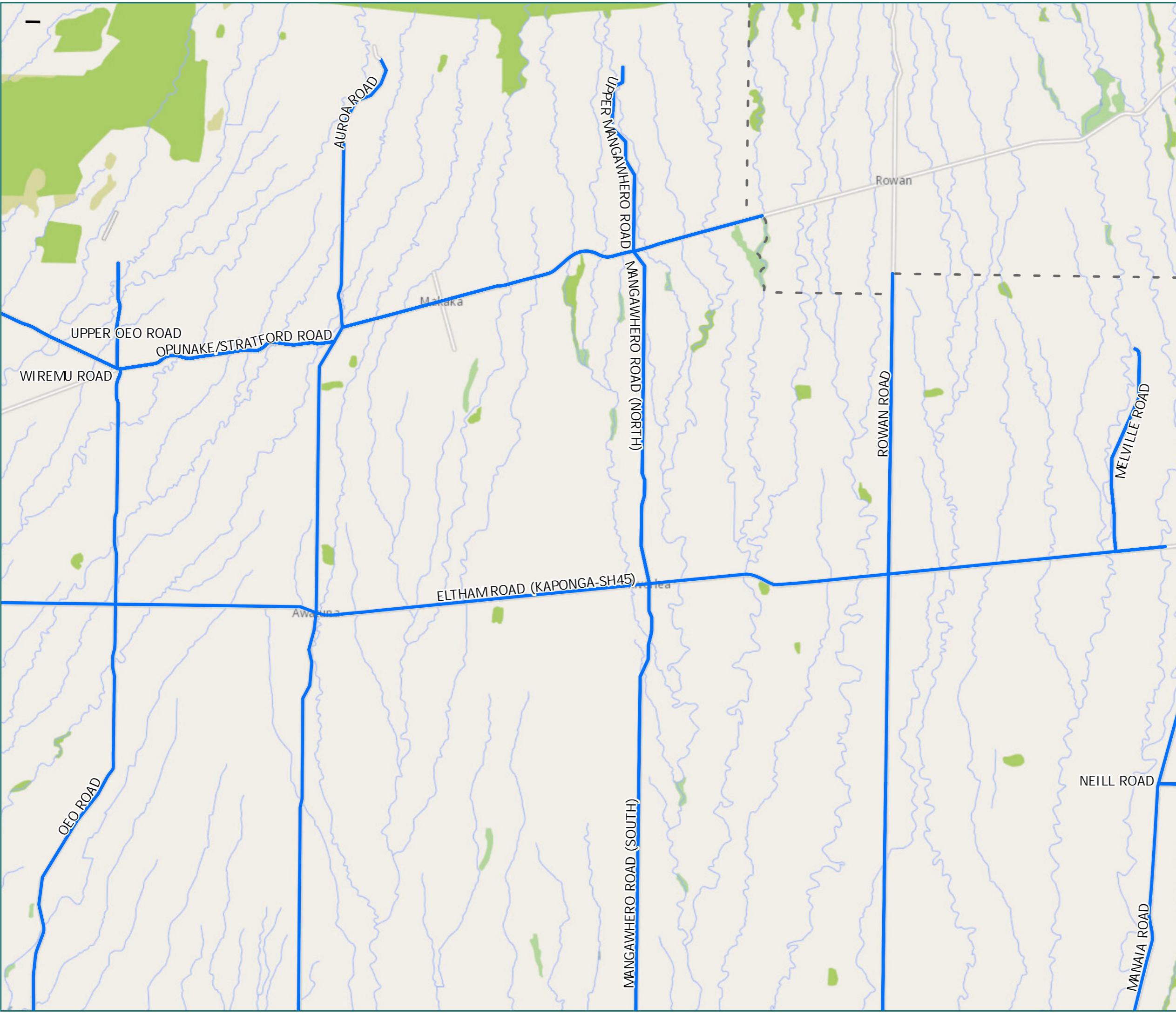
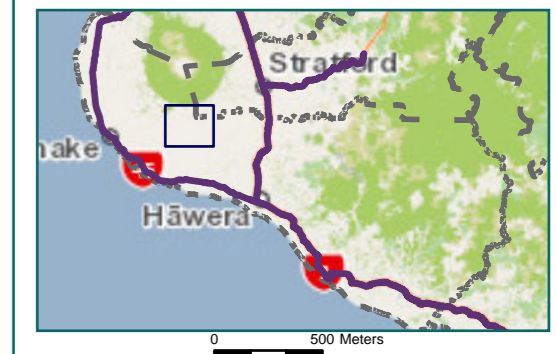
RCA Pre-approved
HPMV Routes
South Taranaki District
Awatuna

Legend

- Local Road
- Territorial Authority
- - - Boundary

Road/Street Name	Road/Street Extent
AUROA ROAD	from SH45 to GATE
ELTHAM ROAD (KAPONGA-SH45)	from 100/80 KMH SIGN to SH 45
MANAIA ROAD	from 100/50 KMH SPEED SIGNS to ALAMEIN STREET
MANGAWHERO ROAD (NORTH)	from ELTHAM ROAD to OPUNAKE ROAD
MANGAWHERO ROAD (SOUTH)	from SKEET ROAD to ELTHAM ROAD
MELVILLE ROAD	from ELTHAM ROAD to SEAL END AT BRIDGE
NEILL ROAD	from MANAIA ROAD to PALMER ROAD
OEO ROAD	from SH45 to OPUNAKE/STRATFORD ROAD
OPUNAKE ROAD	from AUROA ROAD to MANGAWHEROITI STREAM # 134
OPUNAKE/STRATFORD ROAD	from WIREMU/OEO ROAD to AUROA ROAD
ROWAN ROAD	from SKEET ROAD to ELTHAM / STRATFORD BOUNDARY
UPPER MANGAWHERO ROAD	Full length
UPPER OEO ROAD	Full length
WIREMU ROAD	from OEO ROAD UPPER to STONY RIVER BRIDGE

* For the list of roads please refer to the index table in the end of the document.

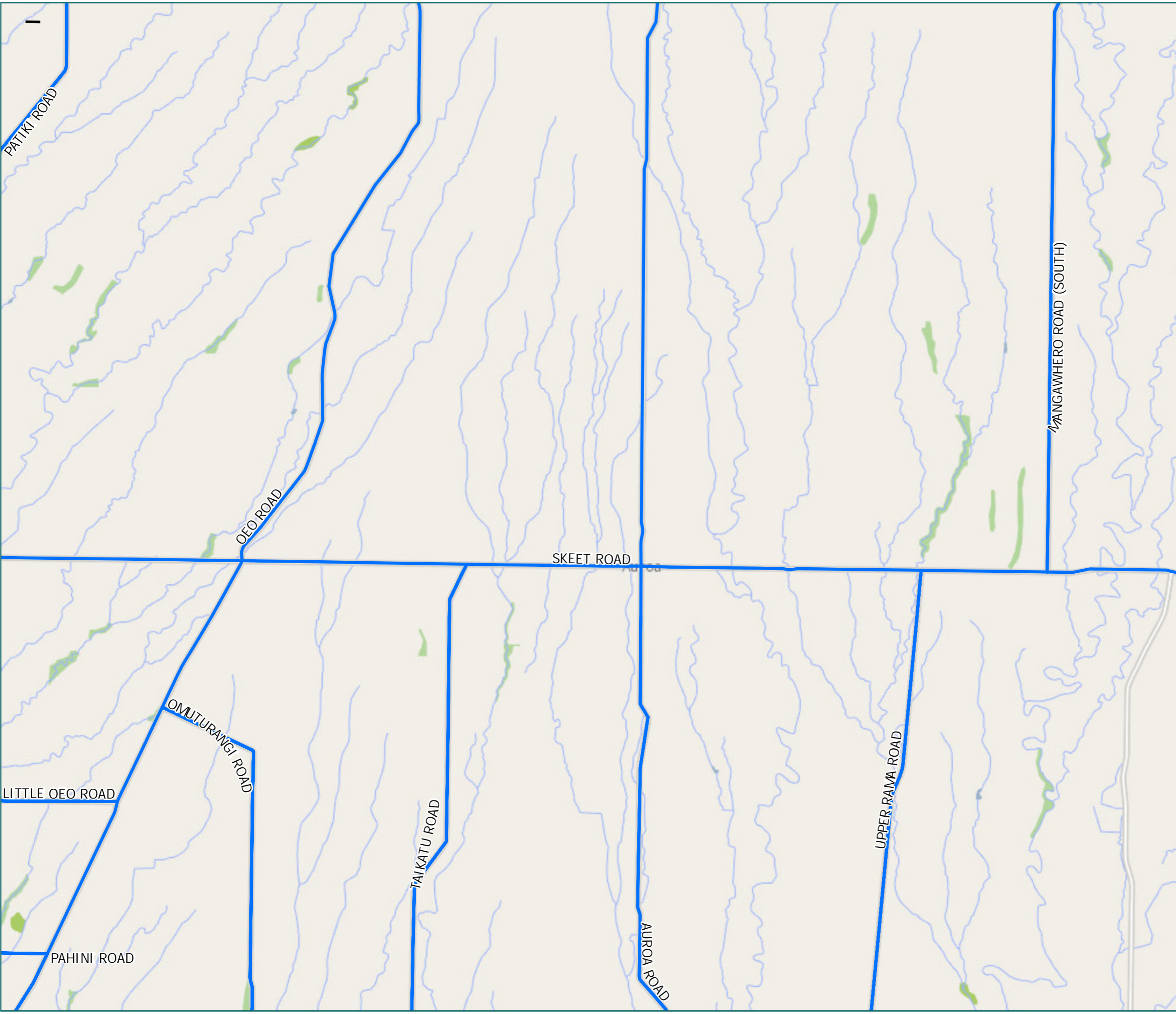


RCA Pre-approved HPMV Routes South Taranaki District Auroa

Legend

- Local Road
- Territorial Authority
- Boundary

Road/Street Name	Road/Street Extent
AUROA ROAD	from SH45 to GATE
LITTLE OEO ROAD	Full length
MANGAWHERO ROAD (SOUTH)	from SKEET ROAD to ELTHAM ROAD
OEO ROAD	from SH45 to OPUNAKE/STRATFORD ROAD
OMUTURANGI ROAD	from OEO ROAD to SH45
PAHINI ROAD	Full length
PATIKI ROAD	from ELTHAM ROAD to SH45
SKEET ROAD	from NOPERA RD to SH 3
TAIKATU ROAD	from SKEET ROAD to SH 45
UPPER RAMA ROAD	from SH45 to SKEET ROAD



* For the list of roads please refer to the index table in the end of the document.



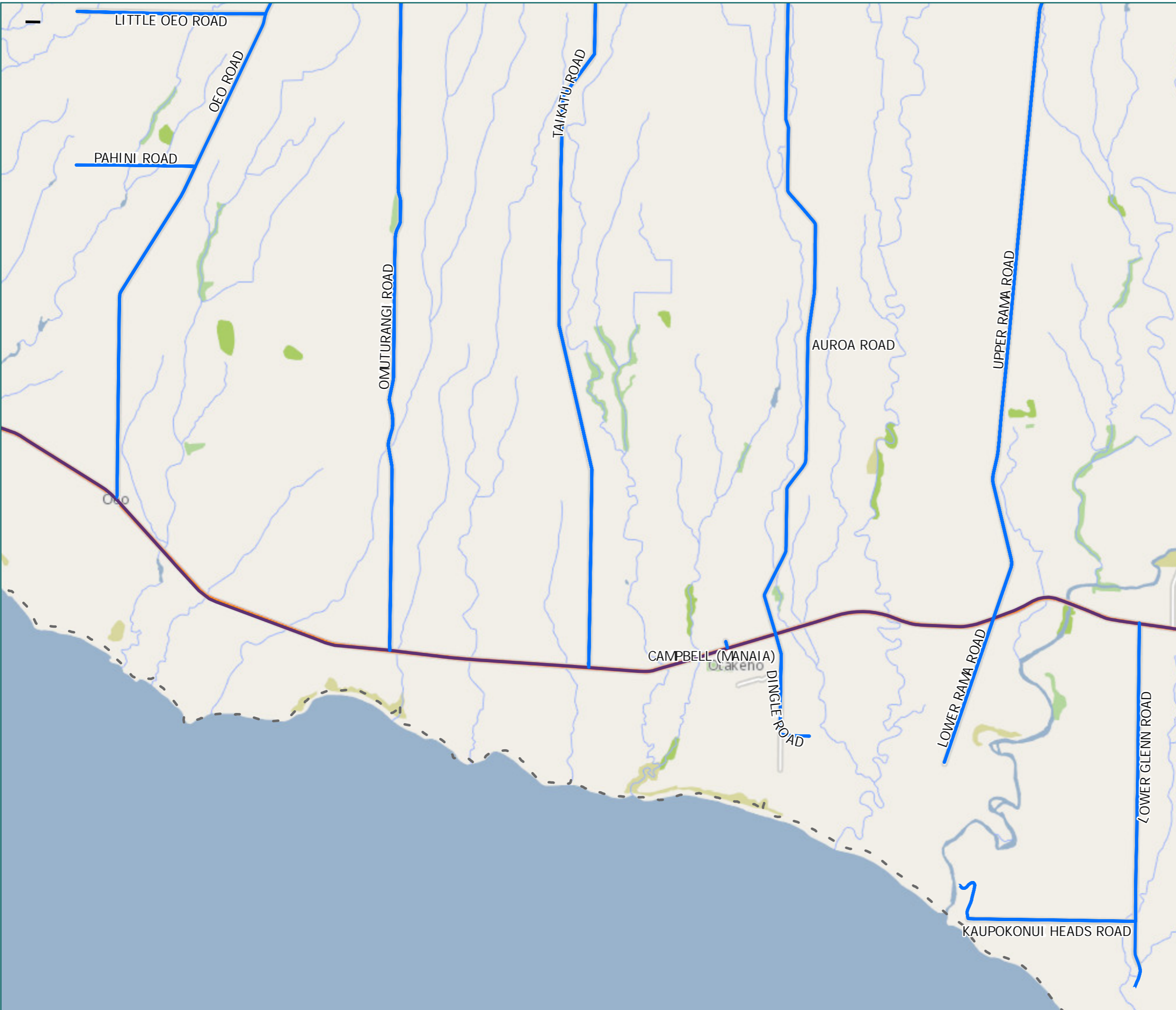
RCA Pre-approved HPMV Routes South Taranaki District Oeo & Otakeho

Legend

- Local Road
- State Highway
- Territorial Authority Boundary
- Boundary

Page 13 of 57

Road/Street Name	Road/Street Extent
AUROA ROAD	from SH45 to GATE
CAMPBELL (MANAIA)	from SH45 to GATE
DINGLE ROAD	from SH45 to THE END
KAUPOKONUI HEADS ROAD	Full length
LITTLE OEO ROAD	Full length
LOWER GLENN ROAD	Full length
LOWER RAMA ROAD	from SH45 to THE END
OEO ROAD	from SH45 to OPUNAKE/ STRATFORD ROAD
OMJUTURANGI ROAD	from OEO ROAD to SH45
PAHINI ROAD	Full length
TAIKATU ROAD	from SKEET ROAD to SH 45
UPPER RAMA ROAD	from SH45 to SKEET ROAD



* For the list of roads please refer to the index table in the end of the document.



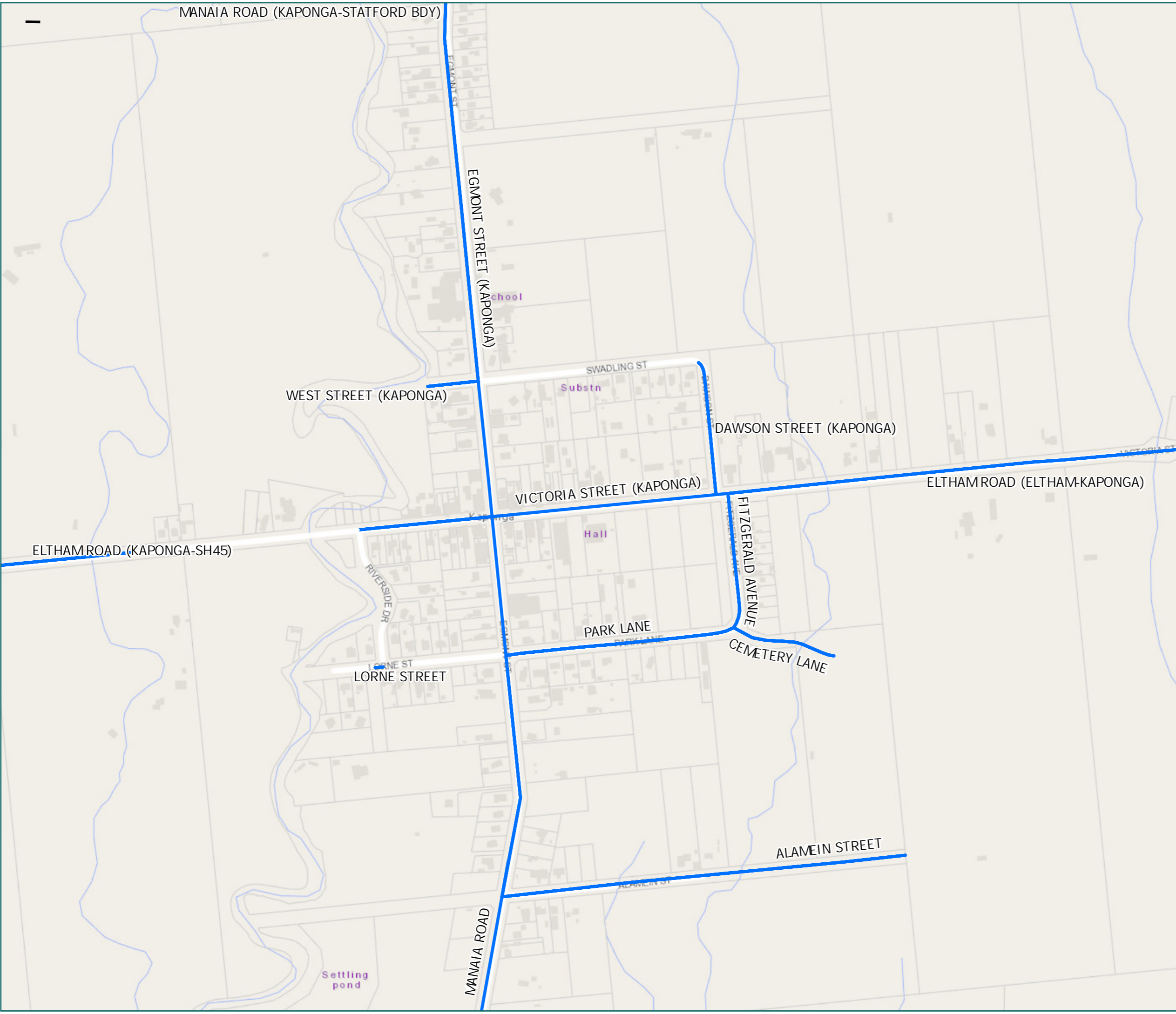
RCA Pre-approved HPMV Routes South Taranaki District Kaponga

Legend

- Local Road
- Territorial Authority
- Boundary

Road/Street Name	Road/Street Extent
ALAMEIN STREET	from EGMONT ST to GATE
CEMETERY LANE	from FITZGERALD AVE to CEMETERY
DAWSON STREET (KAPONGA)	from SWADLING to VICTORIA
EGMONT STREET (KAPONGA)	from ALAMEIN STREET to 100/50 KM SPEED SIGNS
ELTHAM ROAD (ELTHAM-KAPONGA)	from BRIDGE # 172 to P/POLE OUTSIDE HSE 80
ELTHAM ROAD (KAPONGA-SH45)	from 100/80 KM SIGN to SH 45
FITZGERALD AVENUE	from PARK LANE to VICTORIA STREET
LORNE STREET	from RIVERSIDE DR to GRACE AVE
MANAIA ROAD	from 100/50 KM SPEED SIGNS to ALAMEIN STREET
MANAIA ROAD (KAPONGA-STATFORD BDY)	from URBAN BOUNDARY KAPONGA to STRATFORD BOUNDARY
PARK LANE	from EGMONT ST to FITZGERALD
VICTORIA STREET (KAPONGA)	from P/POLE OUTSIDE HSE 80 to RIVERSIDE DR
WEST STREET (KAPONGA)	Full length

* For the list of roads please refer to the index table in the end of the document.



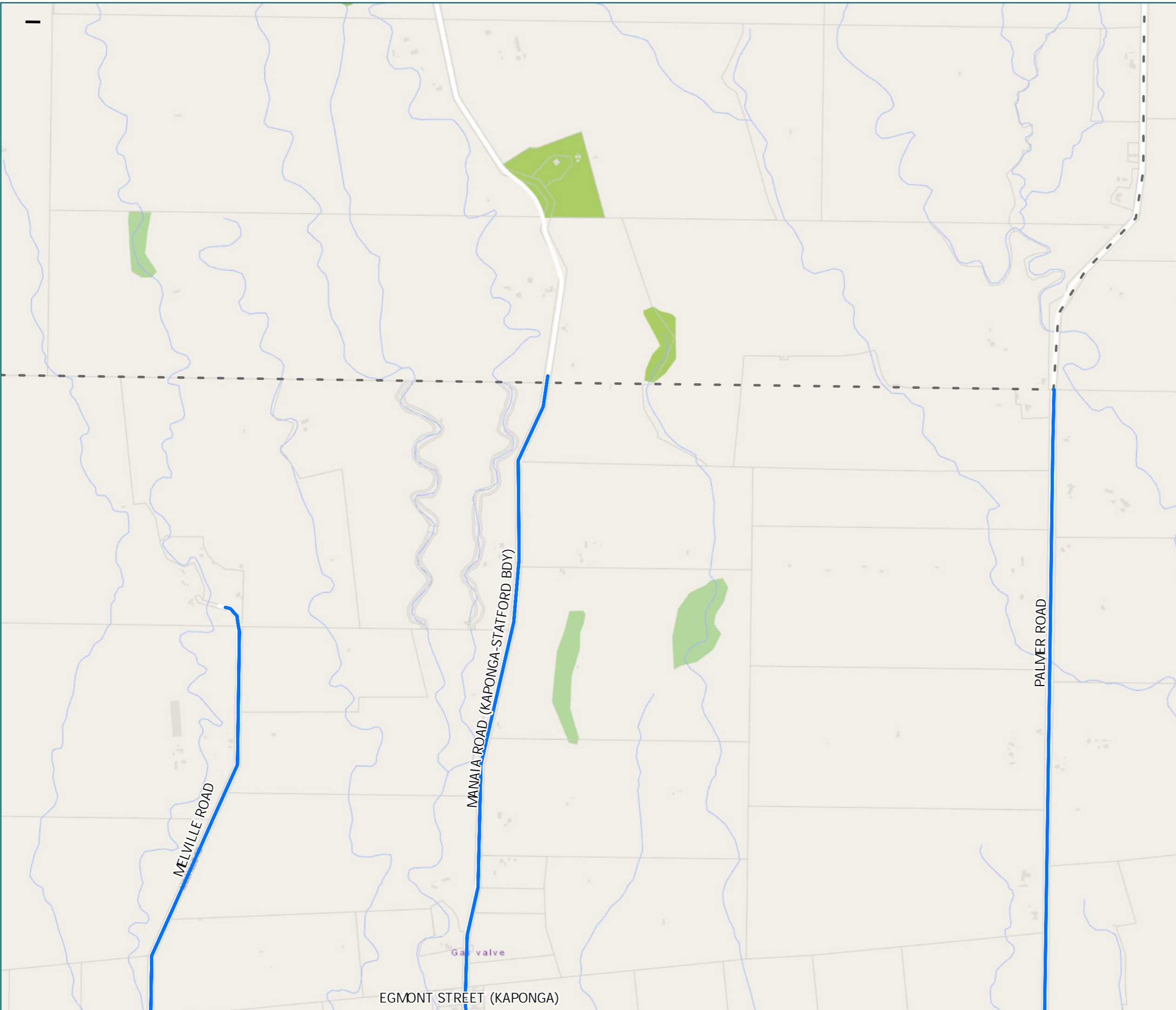
RCA Pre-approved
HPMV Routes
South Taranaki District
Kaponga North

Legend

- Local Road
- Territorial Authority Boundary

Page 15 of 57

Road/Street Name	Road/Street Extent
EGMONT STREET (KAPONGA)	from ALAMEIN STREET to 100/50 KMH SPEED SIGNS
MANAIA ROAD (KAPONGA-STATFORD BDY)	from URBAN BOUNDARY KAPONGA to STRATFORD BOUNDARY
MELVILLE ROAD	from ELTHAM ROAD to SEAL END AT BRIDGE
PALMER ROAD	from TEMPSKY ROAD to STRATFORD BDY



* For the list of roads please refer to the index table in the end of the document.

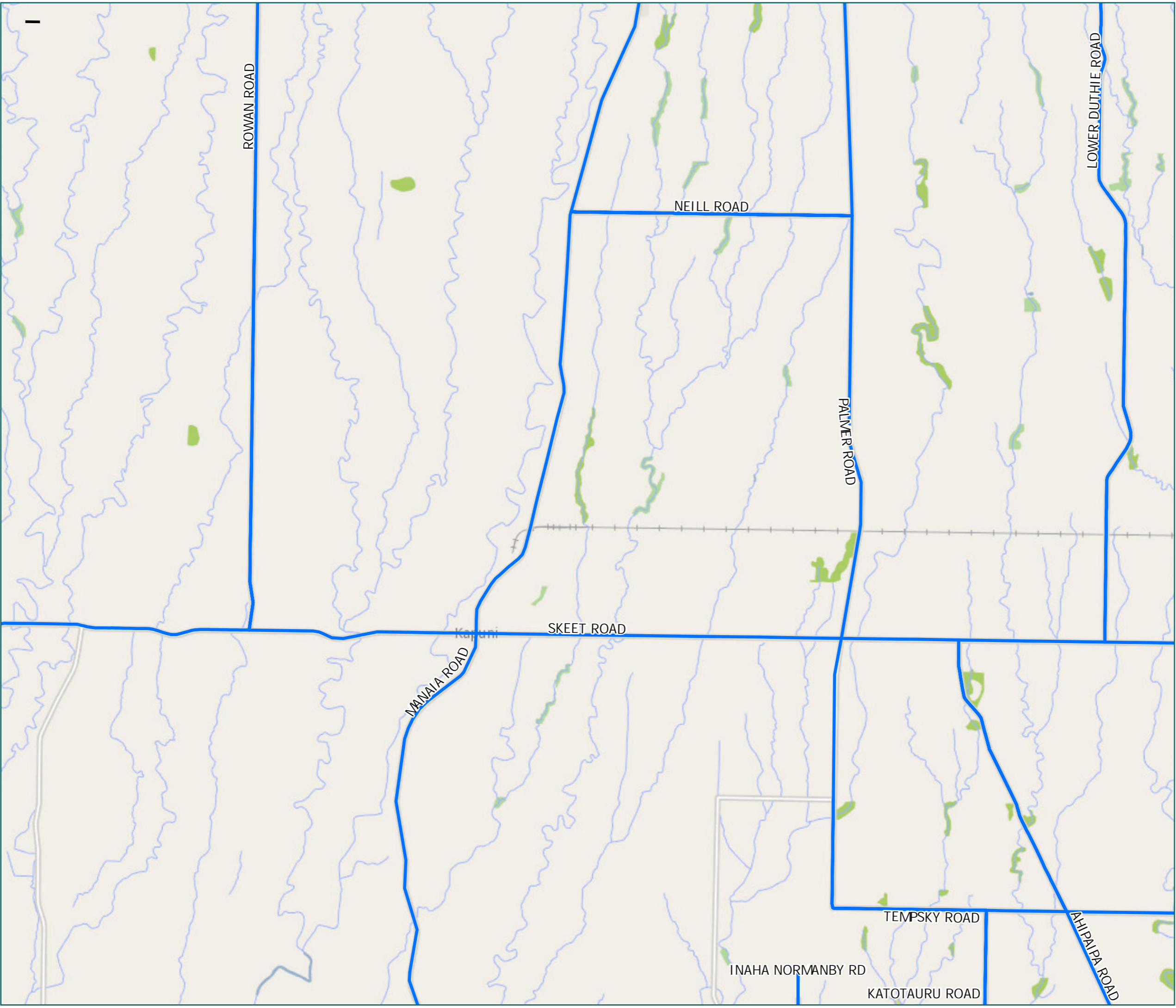


RCA Pre-approved
HPMV Routes
South Taranaki District
Kapuni

Legend

- Local Road
- Territorial Authority
- Boundary

Road/Street Name	Road/Street Extent
AHIPAIPA ROAD	from SKEET RD to SH 45
INAHANORMANBY RD	from SH45 to ROAD END
KATOTAURU ROAD	from NORMANBY ROAD to TEMPSKY RD
LOWER DUTHIE ROAD	from ELTHAMROAD to SKEET ROAD
MANAIA ROAD	from 100/50 KMH SPEED SIGNS to ALAMEIN STREET
NEILL ROAD	from MANAIA ROAD to PALMER ROAD
PALMER ROAD	from TEMPSKY ROAD to STRATFORD BDY
ROWAN ROAD	from SKEET ROAD to ELTHAM / STRATFORD BOUNDARY
SKEET ROAD	from NOPERA RD to SH 3
TEMPSKY ROAD	from HASTINGS ROAD to PALMER ROAD



* For the list of roads please refer to the index table in the end of the document.



RCA Pre-approved HPMV Routes South Taranaki District

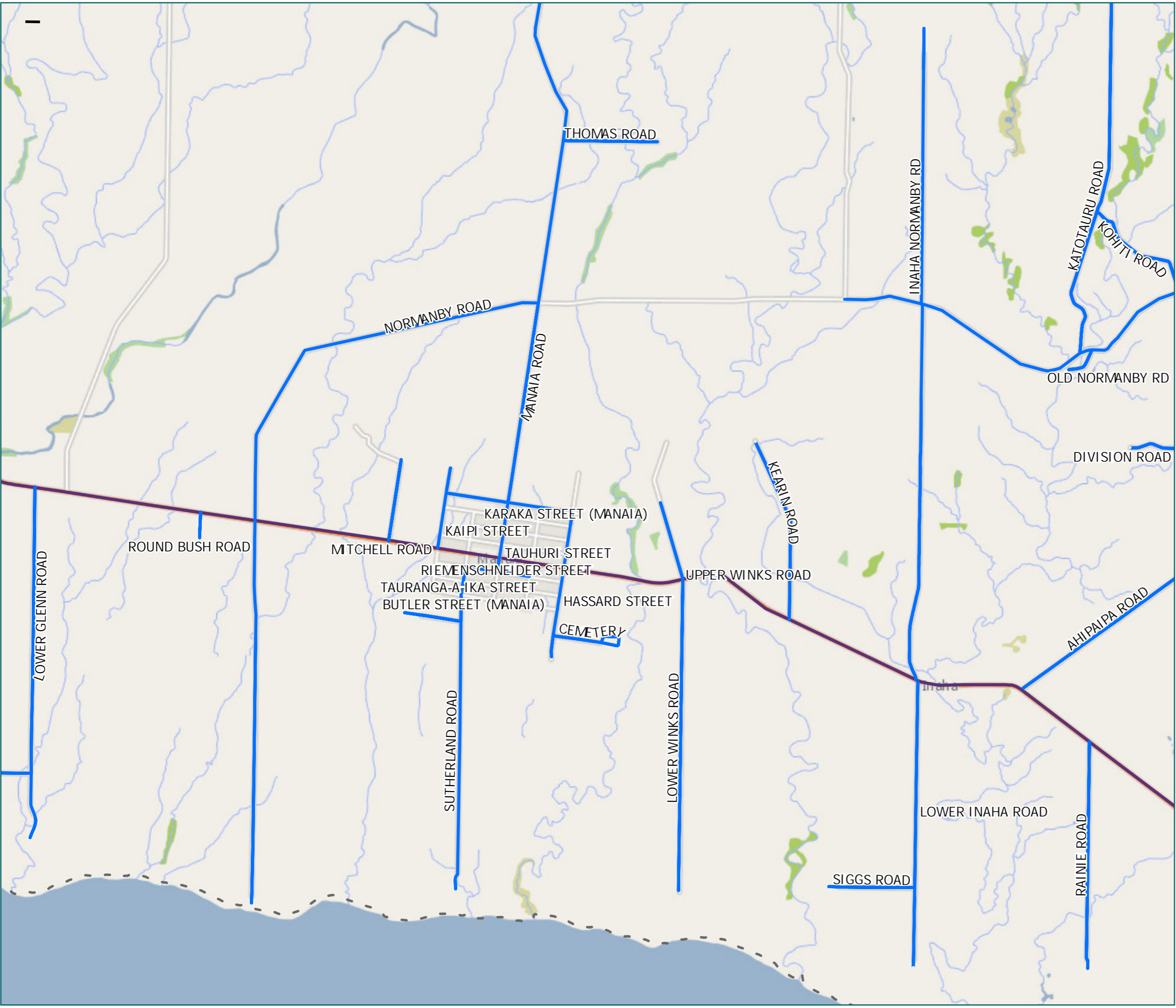
Manaia

Legend

- Local Road
- State Highway
- Territorial Authority
- Boundary

Road/Street Name	Road/Street Extent
AHIPAIPA ROAD	from SKEET RD to SH 45
BUTLER STREET (MANAIA)	Full length
CEMETERY	from HASSARD to DUMP
DIVISION ROAD	Full length
HASSARD STREET	Full length
INAH A NORMANBY RD	from SH45 to ROAD END
KAIPI STREET	Full length
KARAKA STREET (MANAIA)	from HASSARD STREET to KAIPI STREET
KATOTAURU ROAD	from NORMANBY ROAD to TEMPSKY RD
KAUPOKONUI HEADS ROAD	Full length
KEARIN ROAD	from SH45 to CATTLESTOP
KOHITI ROAD	from NORMANBY ROAD to KOTOAURU ROAD
LOWER GLENN ROAD	Full length
LOWER INAH A ROAD	Full length
LOWER WINKS ROAD	Full length
MANAIA ROAD	from 100/50 KMH SPEED SIGNS to ALAMEIN STREET
MITCHELL ROAD	Full length
NORMANBY ROAD	Full length
OLD NORMANBY RD	from NORMANBY RD to BREAK IN SEAL
RAINIE ROAD	Full length
RIEMENSCHNEIDER STREET	from RANGAURI to TAURANGA A IKA STREET
ROUND BUSH ROAD	from SH45 to THE END
SIGGS ROAD	Full length
SUTHERLAND ROAD	Full length
TAUHURI STREET	from RIEMENSCHNEIDER STREET to MANAIA ROAD
TAURANGA-A-IKA STREET	from RIEMENSCHNEIDER to KAUA E
THOMAS ROAD	from MANAIA ROAD to THE END
UPPER WINKS ROAD	Full length

* For the list of roads please refer to the index table in the end of the document.

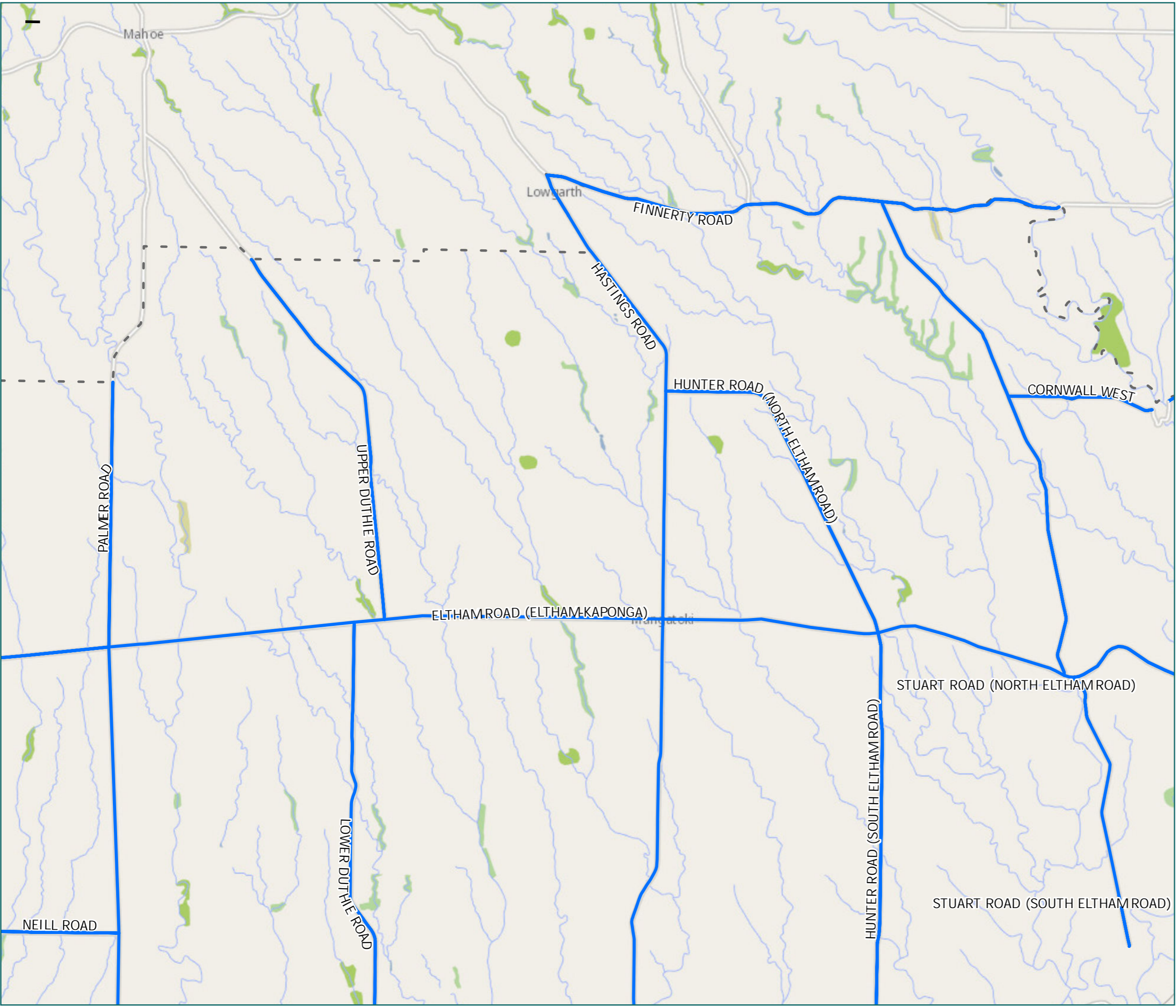


RCA Pre-approved
HPMV Routes
South Taranaki District
Mangatoki

Legend

- Local Road
- Territorial Authority
- - - Boundary

Road/Street Name	Road/Street Extent
CORNWALL EAST ROAD	from SH3 to ROAD END
CORNWALL WEST	from STUART ROAD to THE END
ELTHAM ROAD (ELTHAM-KAPONGA)	from BRIDGE # 172 to P/POLE OUTSIDE HSE 80
FINNERTY ROAD	from BRIDGE 1ST ABUTMENT to HASTINGS ROAD
HASTINGS ROAD	from NORMANBY ROAD to FINNERTY ROAD
HUNTER ROAD (NORTH ELTHAM ROAD)	from ELTHAM ROAD to HASTINGS ROAD
HUNTER ROAD (SOUTH ELTHAM ROAD)	from SKEET ROAD to ELTHAM ROAD
LOWER DUTHIE ROAD	from ELTHAM ROAD to SKEET ROAD
NEILL ROAD	from MANAIA ROAD to PALMER ROAD
PALMER ROAD	from TEMPSKY ROAD to STRATFORD BDY
STUART ROAD (NORTH ELTHAM ROAD)	from ELTHAM ROAD to FINNERTY ROAD
STUART ROAD (SOUTH ELTHAM ROAD)	Full length
UPPER DUTHIE ROAD	from ELTHAM ROAD to STRATFORD BDY



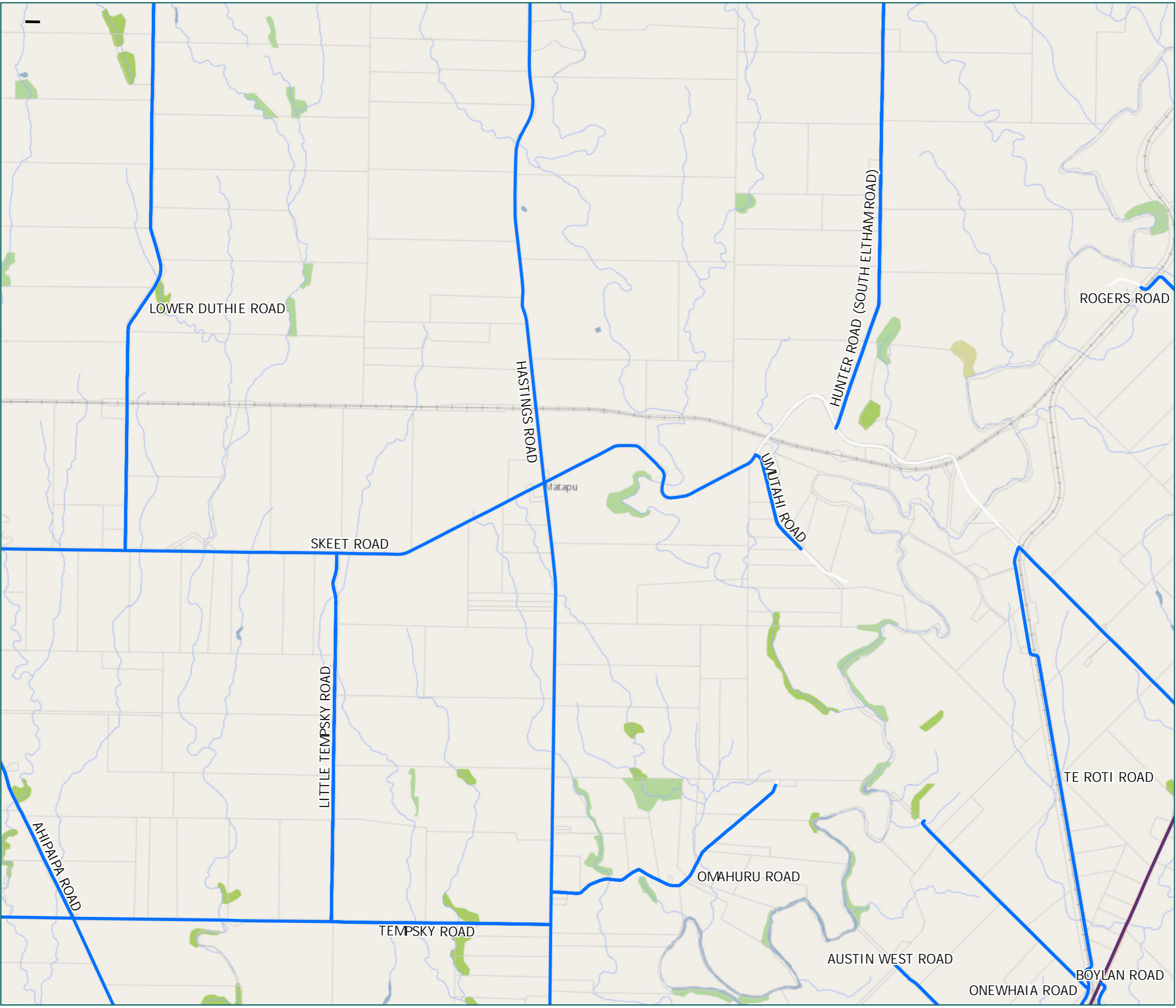
* For the list of roads please refer to the index table in the end of the document.



RCA Pre-approved
HPMV Routes
South Taranaki District
Matapu

Legend
— Local Road Territorial Authority Boundary
— State Highway

Road/Street Name	Road/Street Extent
AHIPAIPA ROAD	from SKEET RD to SH 45
AUSTIN WEST ROAD	Full length
BOYLAN ROAD	from AUSTIN RD EAST to STATE HIGHWAY 3
HASTINGS ROAD	from NORMANBY ROAD to FINNERTY ROAD
HUNTER ROAD (SOUTH ELTHAM ROAD)	from SKEET ROAD to ELTHAM ROAD
LITTLE TEMPSKY ROAD	from TEMPSKY ROAD to SKEET ROAD
LOWER DUTHIE ROAD	from ELTHAM ROAD to SKEET ROAD
OMAHURU ROAD	Full length
ONEWHAIA ROAD	Full length
ROGERS ROAD	Full length
SKEET ROAD	from NOPERA RD to SH 3
TE ROTI ROAD	from SKEET ROAD to SH3
TEMPSKY ROAD	from HASTINGS ROAD to PALVER ROAD
UMUTAHI ROAD	Full length



* For the list of roads please refer to the index table in the end of the document.



RCA Pre-approved HPMV Routes South Taranaki District

Okaiawa

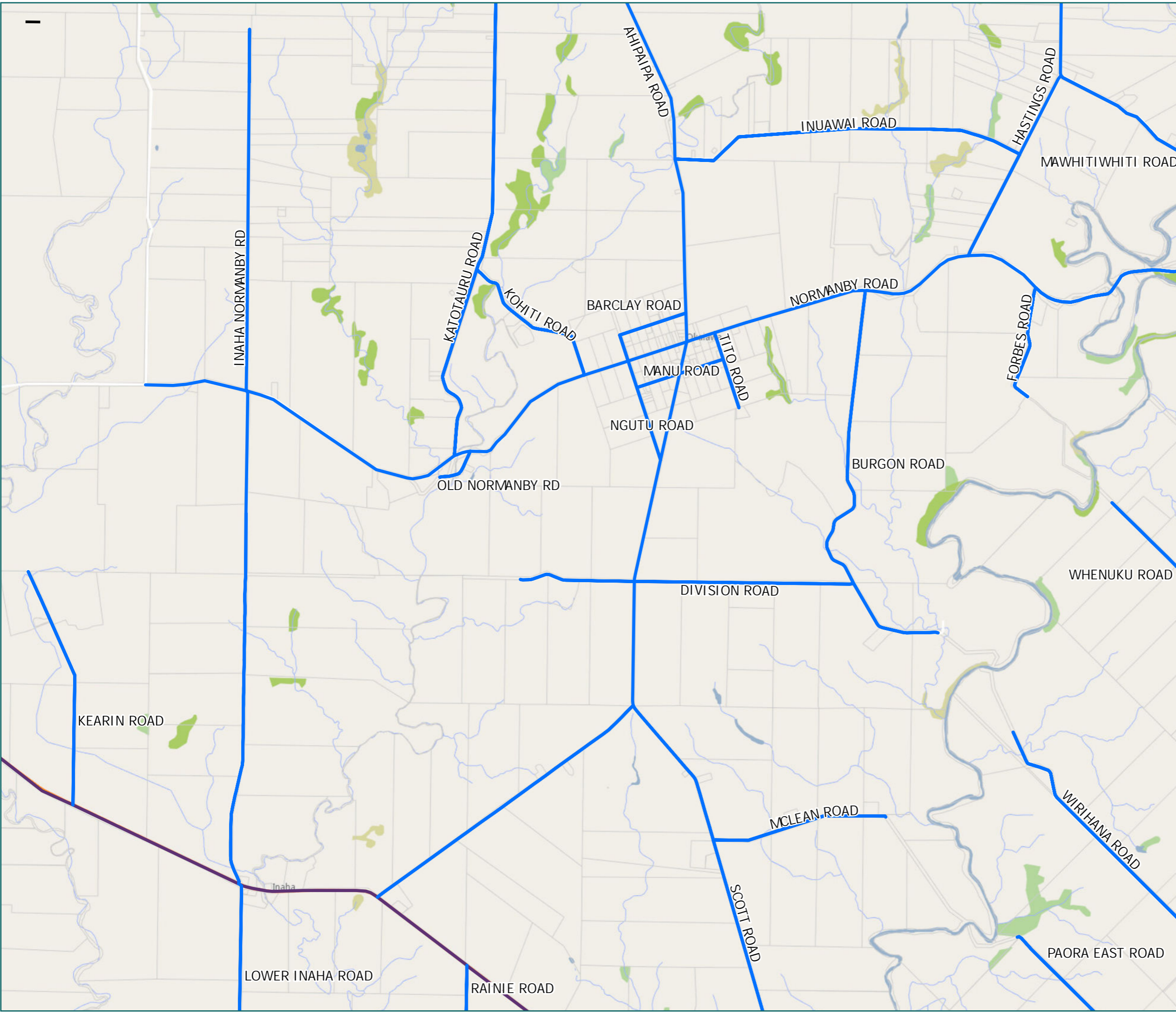
Legend

- Local Road
- State Highway
- Territorial Authority
- Boundary

Page 20 of 57

Road/Street Name	Road/Street Extent
AHIPAIPA ROAD	from SKEET RD to SH 45
BARCLAY ROAD	from NORMANBY ROAD to AHAPAPA ROAD
BURGON ROAD	Full length
DIVISION ROAD	Full length
FORBES ROAD	Full length
HASTINGS ROAD	from NORMANBY ROAD to FINNERTY ROAD
INAH A NORMANBY RD	from SH45 to ROAD END
INUAWAI ROAD	from HASTING ROAD to AHIPAI PA ROAD
KATOTAURU ROAD	from NORMANBY ROAD to TEMPSKY RD
KEARIN ROAD	from SH45 to CATTLESTOP
KOHITI ROAD	from NORMANBY ROAD to KOTOAURU ROAD
LOWER INAH A ROAD	Full length
MANU ROAD	from TITO ROAD to NGUTU ROAD
MAWHITIWHITI ROAD	from SH3 to HASTINGS ROAD
MCLEAN ROAD	Full length
NGUTU ROAD	from AHIPAI PA ROAD to NORMANBY ROAD
NORMANBY ROAD	Full length
OLD NORMANBY RD	from NORMANBY RD to BREAK IN SEAL
PAORA EAST ROAD	Full length
RAINIE ROAD	Full length
SCOTT ROAD	from SH45 to AHAI PAI PA ROAD
TITO ROAD	Full length
WHENUKU ROAD	Full length
WIRIHANA ROAD	Full length

* For the list of roads please refer to the index table in the end of the document.



RCA Pre-approved HPMV Routes South Taranaki District Tokara & Ohawe

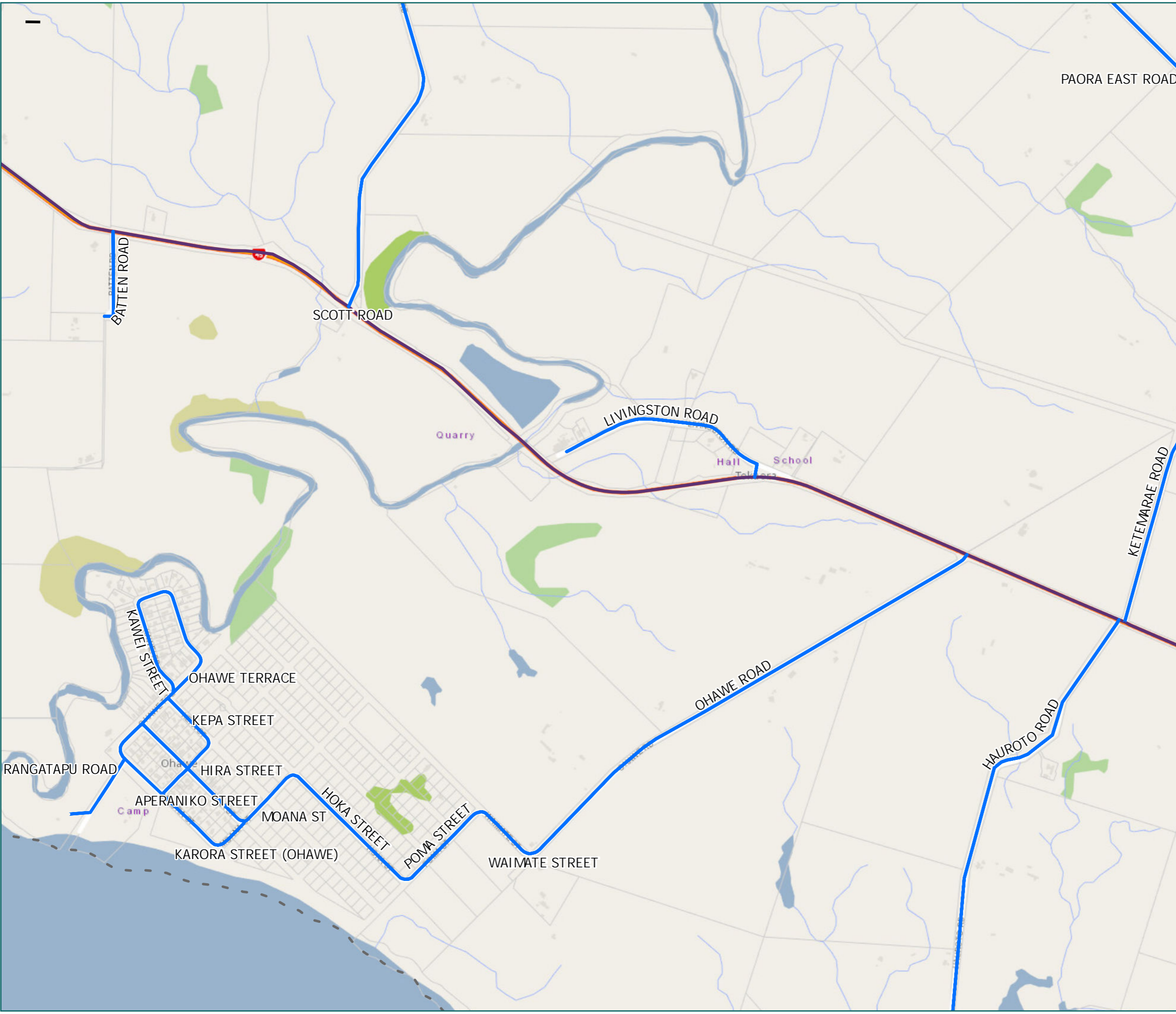
Legend

- Local Road
- State Highway
- Territorial Authority Boundary
- Boundary

Page 21 of 57

Road/Street Name	Road/Street Extent
APERANIKO STREET	from KARORA STREET to KEPA STREET
BATTEN ROAD	Full length
HAUROTO ROAD	Full length
HIRA STREET	from MOANA STREET to OHAWA TCE
HOKA STREET	from POMA STREET to MOANA STREET
KARORA STREET (OHAWA)	from MOANA STREET to OHAWA TCE
KAWEI STREET	from OHAWA TCE (EAST END) to OHAWA TCE (WEST END)
KEPA STREET	from OHAWA TCE to APERANIKO STREET
KETEMARAE ROAD	from SH45 to WAIHI ROAD (SH 3)
LIVINGSTON ROAD	from SH45 (TOP OF HILL) to SH45 (BOTTOM OF HILL)
MOANA ST	from HOKA STREET to KARORA ST
OHAWA ROAD	from SH45 to CATTLESTOP
OHAWA TERRACE	from KARORA STREET to KAWEI ROAD
PAORA EAST ROAD	Full length
POMA STREET	from WAIMATE STREET to HOKA STREET
RANGATAPU ROAD	Full length
SCOTT ROAD	from SH45 to AHAIPAIPA ROAD
WAIMATE STREET	from OHAWA ROAD to POMA STREET

* For the list of roads please refer to the index table in the end of the document.



RCA Pre-approved HPMV Routes South Taranaki District Tokaora

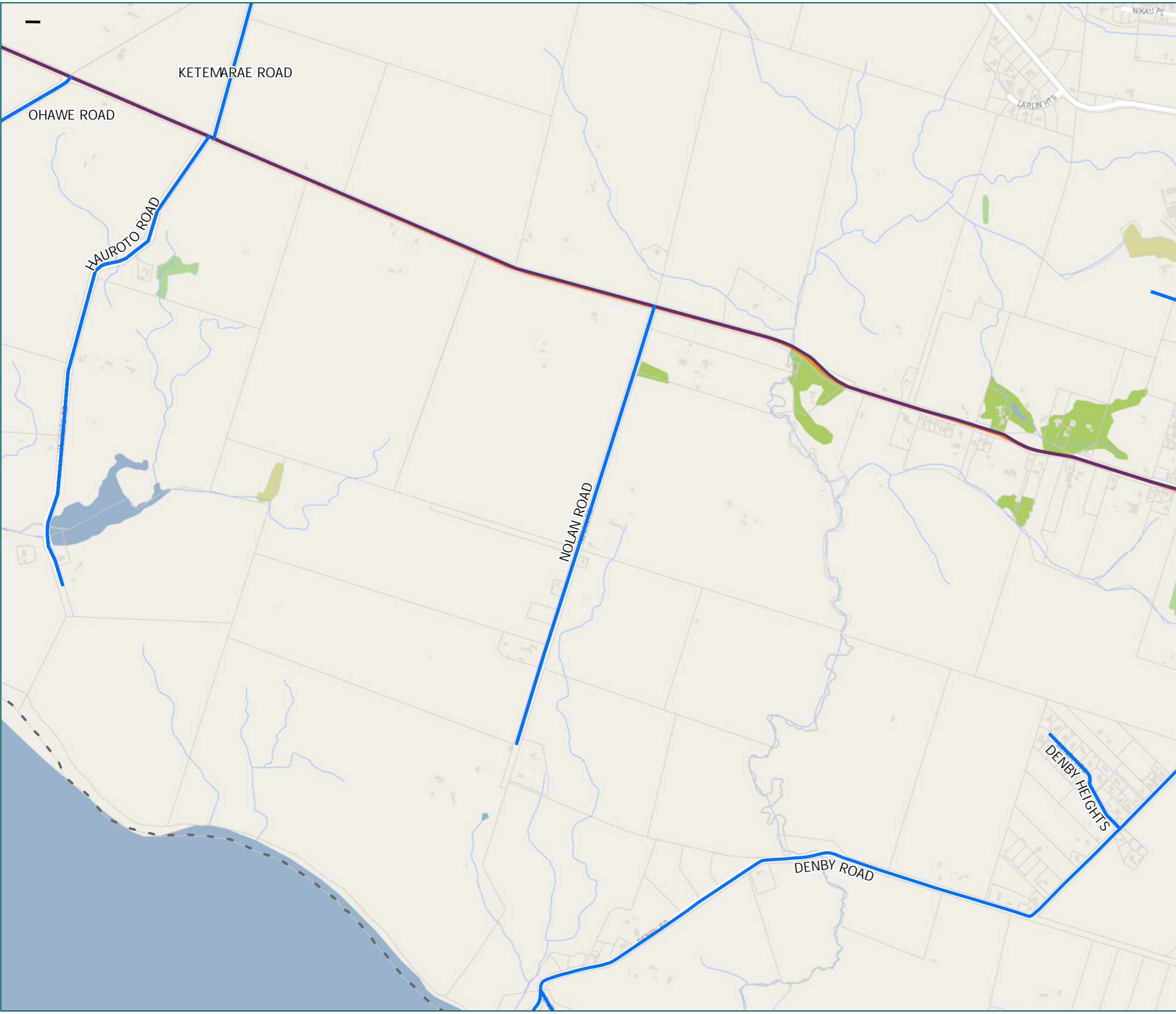
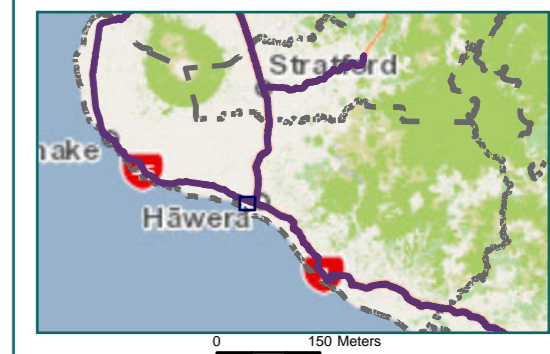
Legend

- Local Road
- State Highway
- Territorial Authority
- Boundary

Page 22 of 57

Road/Street Name	Road/Street Extent
BURNSIDE AVENUE	Full length
DENBY HEIGHTS	from DENBY ROAD to CUL DE SAC
DENBY ROAD	Full length
HAUROTO ROAD	Full length
KETEMARAE ROAD	from SH45 to WAHI ROAD (SH 3)
NOLAN ROAD	Full length
OHAWE ROAD	from SH45 to CATTLESTOP

* For the list of roads please refer to the index table in the end of the document.



RCA Pre-approved HPMV Routes South Taranaki District

Hawera

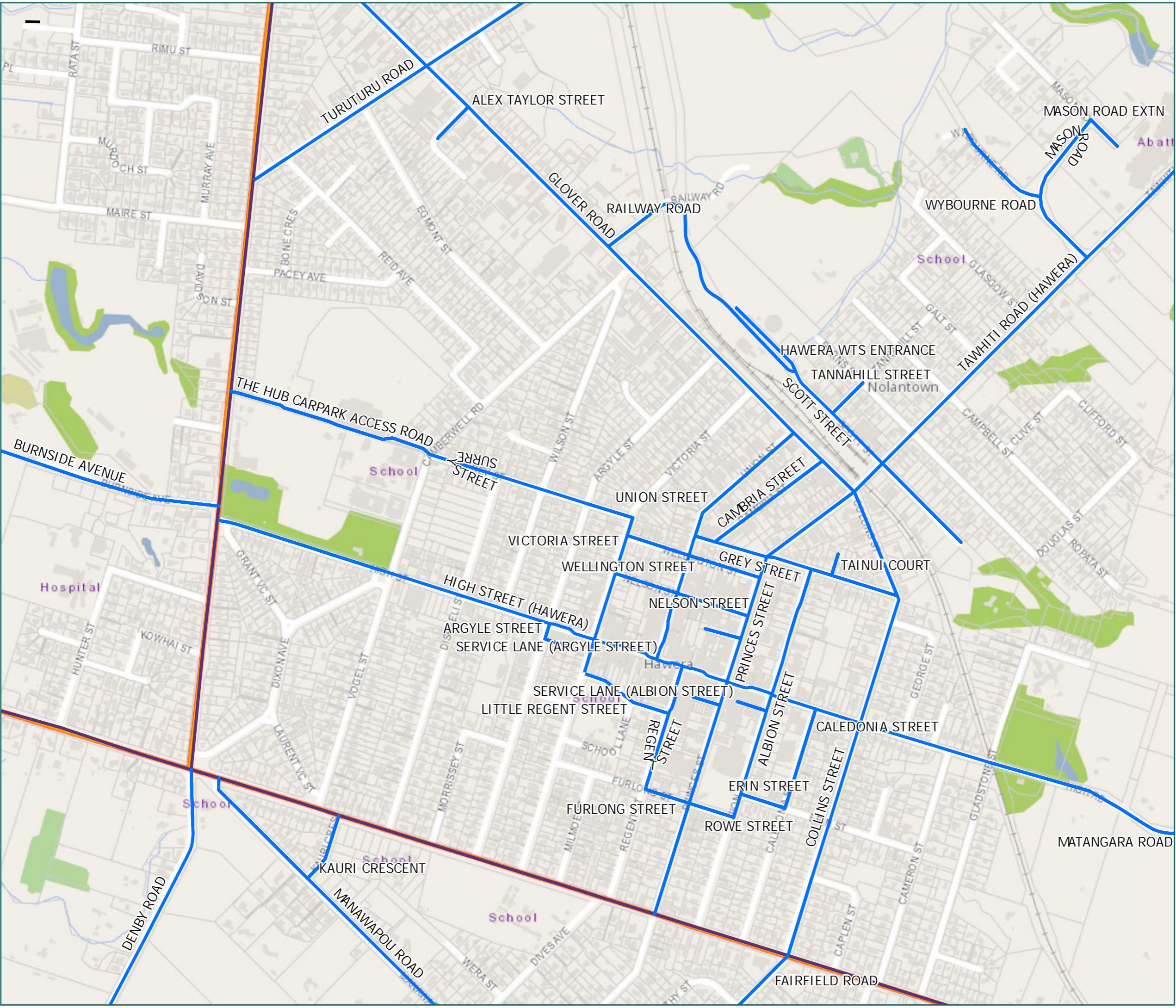
Legend

- Local Road
- State Highway
- Territorial Authority
- Boundary

Page 23 of 57

Road/Street Name	Road/Street Extent
ALBION STREET	from ROWE STREET to GREY STREET
ALEX TAYLOR STREET	from GLOVER ROAD to M.A.F ENTRANCE
ARGYLE STREET	from SERVICE LANE (ARGYLE STREET) to HIGH STREET
BURNSIDE AVENUE	Full length
CALEDONIA STREET	from HIGH ST to ERIN ST
CAMBRIA STREET	from GLOVER ROAD to GREY STREET
COLLINS STREET	from SH3 to TAWHITI RD/ PRINCES ST
DENBY ROAD	Full length
ERIN STREET	from ALBION ST to CALEDONIA ST
FAIRFIELD ROAD	from SH3 to HAWERA GOLF CLUB
FURLONG STREET	from PRINCES STREET to REGENT STREET
GLOVER ROAD	from RATA ST to PRINCES ST
GREY STREET	from UNION STREET to COLLINS STREET
HAWERA WTS ENTRANCE	from SCOTT STREET to CARPARK/HUKA BIN ENTRANCE
HIGH STREET (HAWERA)	from SH3 to
KAURI CRESCENT	from SOUTH RD to MANAWAPOU RD
LITTLE REGENT STREET	from REGENT STREET to VICTORIA STREET
MANAWAPOU ROAD	from SOUTH RD to SEAL END
MASON ROAD	from TAWHITI ROAD to MASON RD EXTN
MASON ROAD EXTN	from MASON ROAD to FACTORY ENTRY
MATANGARA ROAD	from OHANGAI ROAD to HIGH STREET
NAPIER STREET (HAWERA)	from PRINCESS ST to SEAL CHANGE
NELSON STREET	from VICTORIA STREET to PRINCES STREET

* For the list of roads please refer to the index table in the end of the document.



RCA Pre-approved HPMV Routes South Taranaki District

Whareroa

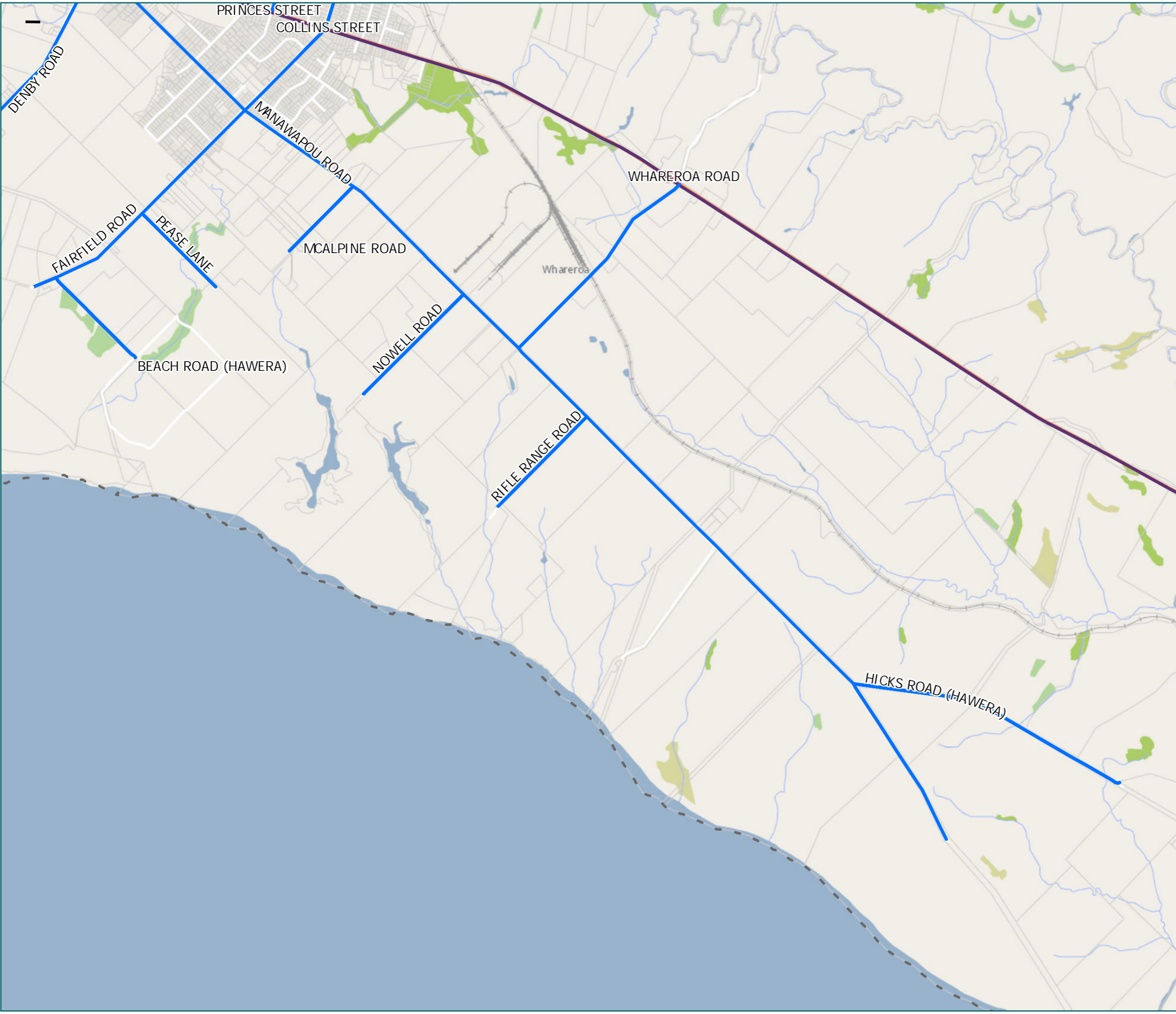
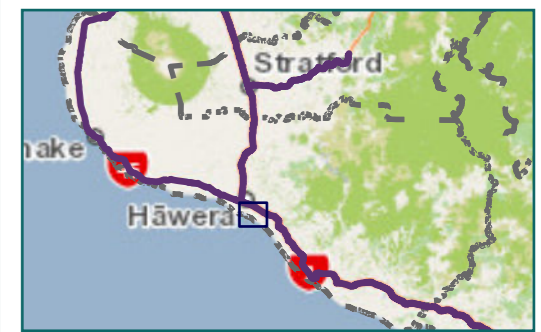
Legend

- Local Road
- State Highway
- Territorial Authority
- Boundary

Page 24 of 57

Road/Street Name	Road/Street Extent
BEACH ROAD (HAWERA)	from FAIRFIELD ROAD to SEAL END
COLLINS STREET	from SH3 to TAWHITI RD/ PRINCES ST
DENBY ROAD	Full length
FAIRFIELD ROAD	from SH3 to HAWERA GOLF CLUB
HICKS ROAD (HAWERA)	from MANAWAPOU ROAD to GATE WAY
MANAWAPOU ROAD	from SOUTH RD to SEAL END
MCALPINE ROAD	from MANAWAPOU ROAD to SEAL END
NOWELL ROAD	from MANAWAPOU ROAD to RT BRANCH AT UNMARKED BNDY
PEASE LANE	Full length
PRINCES STREET	from GLOVER ROAD to SOUTH ROAD
RIFLE RANGE ROAD	from MANAWAPOU ROAD to CATTLE RAMP RHS
WHAREROA ROAD	from SH3 to MANAWAPOU ROAD

* For the list of roads please refer to the index table in the end of the document.

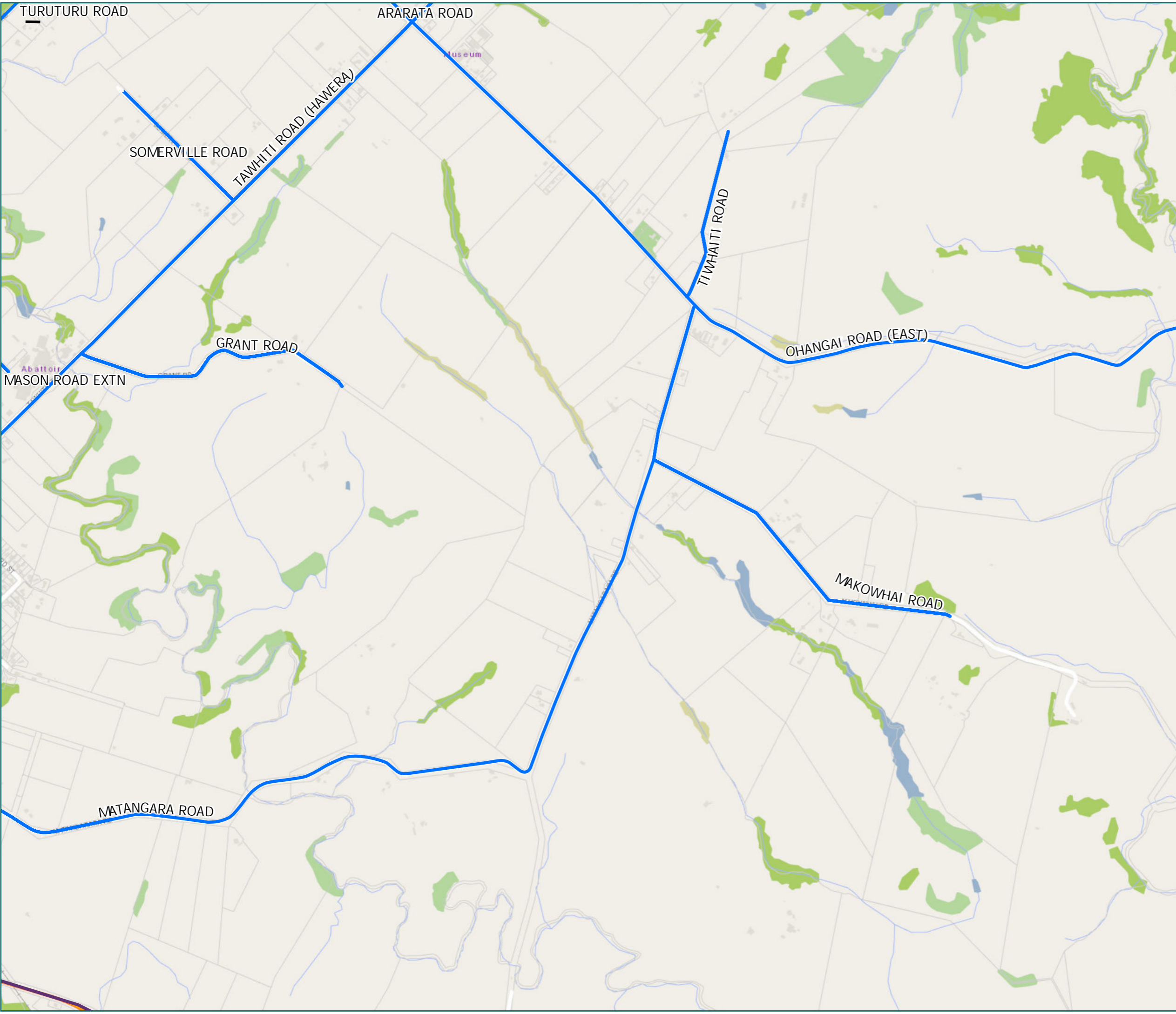


RCA Pre-approved
HPMV Routes
South Taranaki District
Ohangai

Legend
— Local Road Territorial Authority
— State Highway Boundary

Road/Street Name	Road/Street Extent
ARARATA ROAD	from OHANGAI RD to MAKINO ROAD
GRANT ROAD	from TAWHITI ROAD to GATEWAY
MAKOWHAI ROAD	from MATANGARARA ROAD to THE END
MASON ROAD EXTN	from MASON ROAD to FACTORY ENTRY
MATANGARA ROAD	from OHANGAI ROAD to HIGH STREET
OHANGAI ROAD (EAST)	from MEREMERE ROAD to SH# 3
SOMERVILLE ROAD	from TAWHITI ROAD to SEAL END
TAWHITI ROAD (HAWERA)	from GLOVER RD to OHANGAI ROAD
TIWHAITI ROAD	Full length
TURUTURU ROAD	from SH3 to NGAWHINI ROAD

* For the list of roads please refer to the index table in the end of the document.

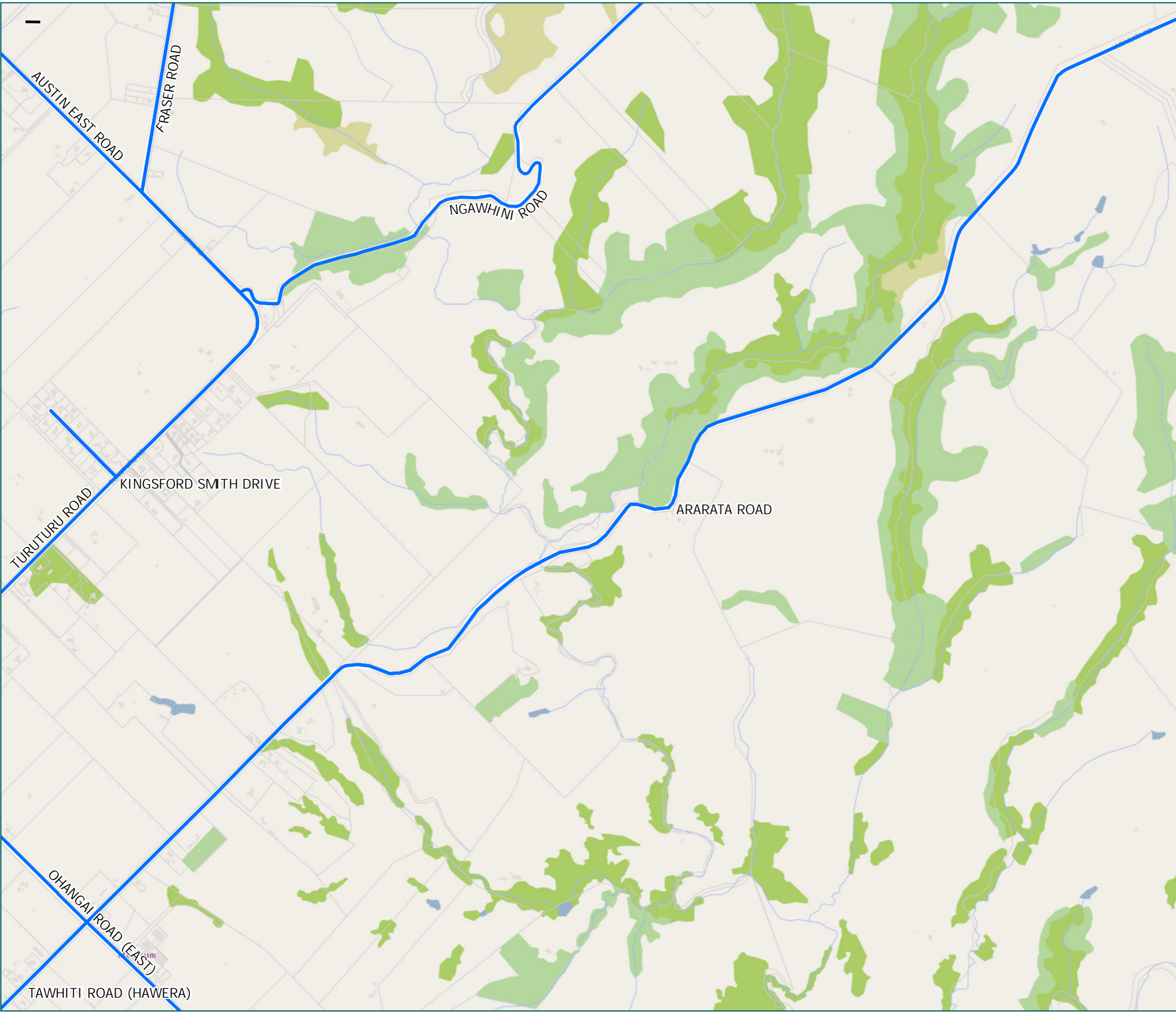


RCA Pre-approved
HPMV Routes
South Taranaki District
Normanby East

Legend

- Local Road
- Territorial Authority
- Boundary

Road/Street Name	Road/Street Extent
ARARATA ROAD	from OHANGAI RD to MAKINO ROAD
AUSTIN EAST ROAD	from NGAWHINI ROAD to BOYLAN ROAD
FRASER ROAD	from AUSTIN ROAD to ROTOKARE ROAD
KINGSFORD SMITH DRIVE	from TURUTURU ROAD to CUL DE SAC
NGAWHINI ROAD	from ARARATA ROAD to AUSTIN EAST ROAD
OHANGAI ROAD (EAST)	from MEREMERE ROAD to SH# 3
TAWHITI ROAD (HAWERA)	from GLOVER RD to OHANGAI ROAD
TURUTURU ROAD	from SH3 to NGAWHINI ROAD



* For the list of roads please refer to the index table in the end of the document.



RCA Pre-approved HPMV Routes South Taranaki District Normanby

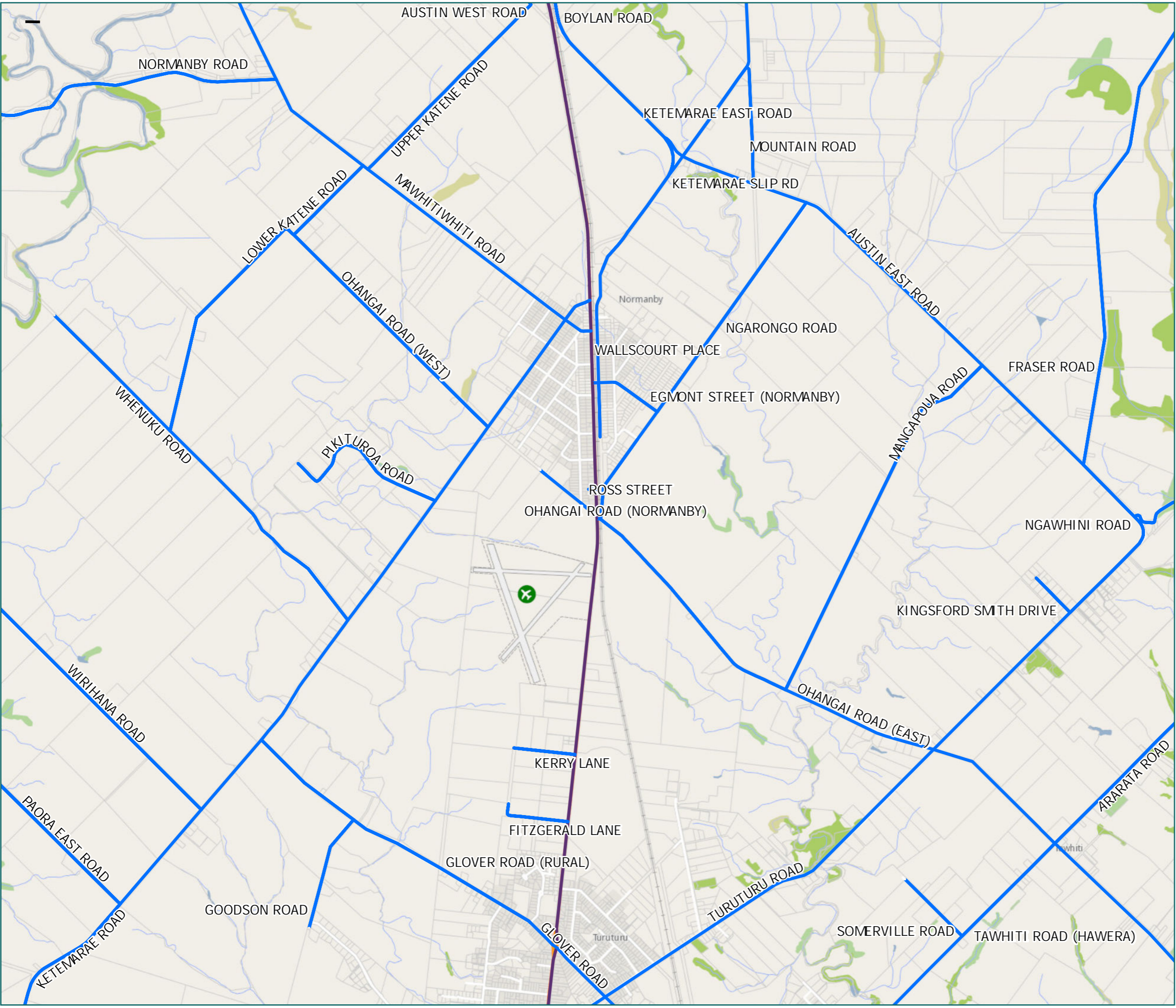
Legend
— Local Road
— State Highway
 Territorial Authority
 Boundary

Road/Street Name	Road/Street Extent
ARARATA ROAD	from OHANGAI RD to MAKINO ROAD
AUSTIN EAST ROAD	from NGAWHINI ROAD to BOYLAN ROAD
AUSTIN WEST ROAD	Full length
BOYLAN ROAD	from AUSTIN RD EAST to STATE HIGHWAY 3
EGMONT STREET (NORMANBY)	from SH3 to NGARONGO ROAD
FITZGERALD LANE	Full length
FRASER ROAD	from AUSTIN ROAD to ROTOKARE ROAD
GLOVER ROAD	from RATA ST to PRINCES ST
GLOVER ROAD (RURAL)	from KETEMARAE ROAD to RATA ST
GOODSON ROAD	Full length
KERRY LANE	Full length
KETEMARAE EAST ROAD	from WALLSCOURT PLACE to MOUNTAIN ROAD
KETEMARAE ROAD	from SH45 to WAIHI ROAD (SH 3)
KETEMARAE SLIP RD	from KETEMARAE EAST RD to AUSTIN EAST RD
KINGSFORD SMITH DRIVE	from TURUTURU ROAD to CUL DE SAC
LOWER KATENE ROAD	from MAWHITIWHITI ROAD to WHENUKU ROAD
MANGAPOUA ROAD	from AUSTIN ROAD to OHANGAI ROAD
MAWHITIWHITI ROAD	from SH3 to HASTINGS ROAD
MOUNTAIN ROAD	from SH3 to AUSTIN ROAD
NGARONGO ROAD	from OHANGAI ROAD to AUSTIN ROAD
NGAWHINI ROAD	from ARARATA ROAD to AUSTIN EAST ROAD
NORMANBY ROAD	Full length
OHANGAI ROAD (EAST)	from MEREMERE ROAD to SH# 3
OHANGAI ROAD (NORMANBY)	from SH3 to NEW END
OHANGAI ROAD (WEST)	from KETEMARAE ROAD to KATENE ROAD

* For the list of roads please refer to the index table in the end of the document.



0 330 Meters



RCA Pre-approved HPMV Routes South Taranaki District

Te Roti

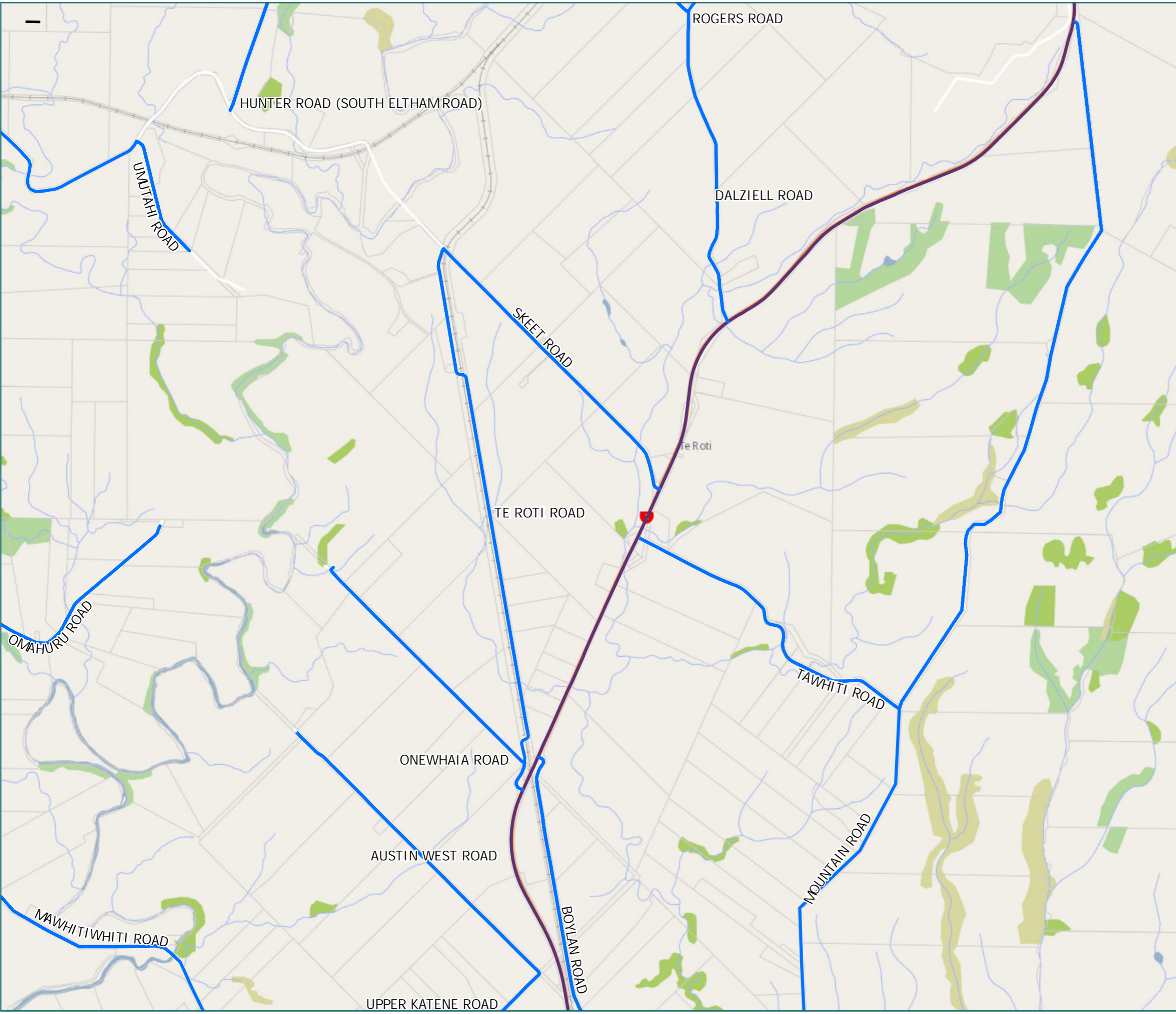
Legend

- Local Road
- State Highway
- Territorial Authority
- Boundary

Page 28 of 57

Road/Street Name	Road/Street Extent
AUSTIN EAST ROAD	from NGAWHINI ROAD to BOYLAN ROAD
AUSTIN WEST ROAD	Full length
BOYLAN ROAD	from AUSTIN RD EAST to STATE HIGHWAY 3
DALZIELL ROAD	from SH3 SOUTH to SH3 NORTH
HUNTER ROAD (SOUTH ELTHAM ROAD)	from SKEET ROAD to ELTHAM ROAD
MAWHITIWHITI ROAD	from SH3 to HASTINGS ROAD
MOUNTAIN ROAD	from SH3 to AUSTIN ROAD
OMAHURU ROAD	Full length
ONEWHAIA ROAD	Full length
ROGERS ROAD	Full length
SKEET ROAD	from NOPERA RD to SH 3
TAWHITI ROAD	from MOUNTAIN ROAD to BOYLAN ROAD (SH3)
TE ROTI ROAD	from SKEET ROAD to SH3
UMUTAH ROAD	Full length
UPPER KATENE ROAD	from MAWHITIWHITI ROAD to AUSTIN ROAD (END)

* For the list of roads please refer to the index table in the end of the document.



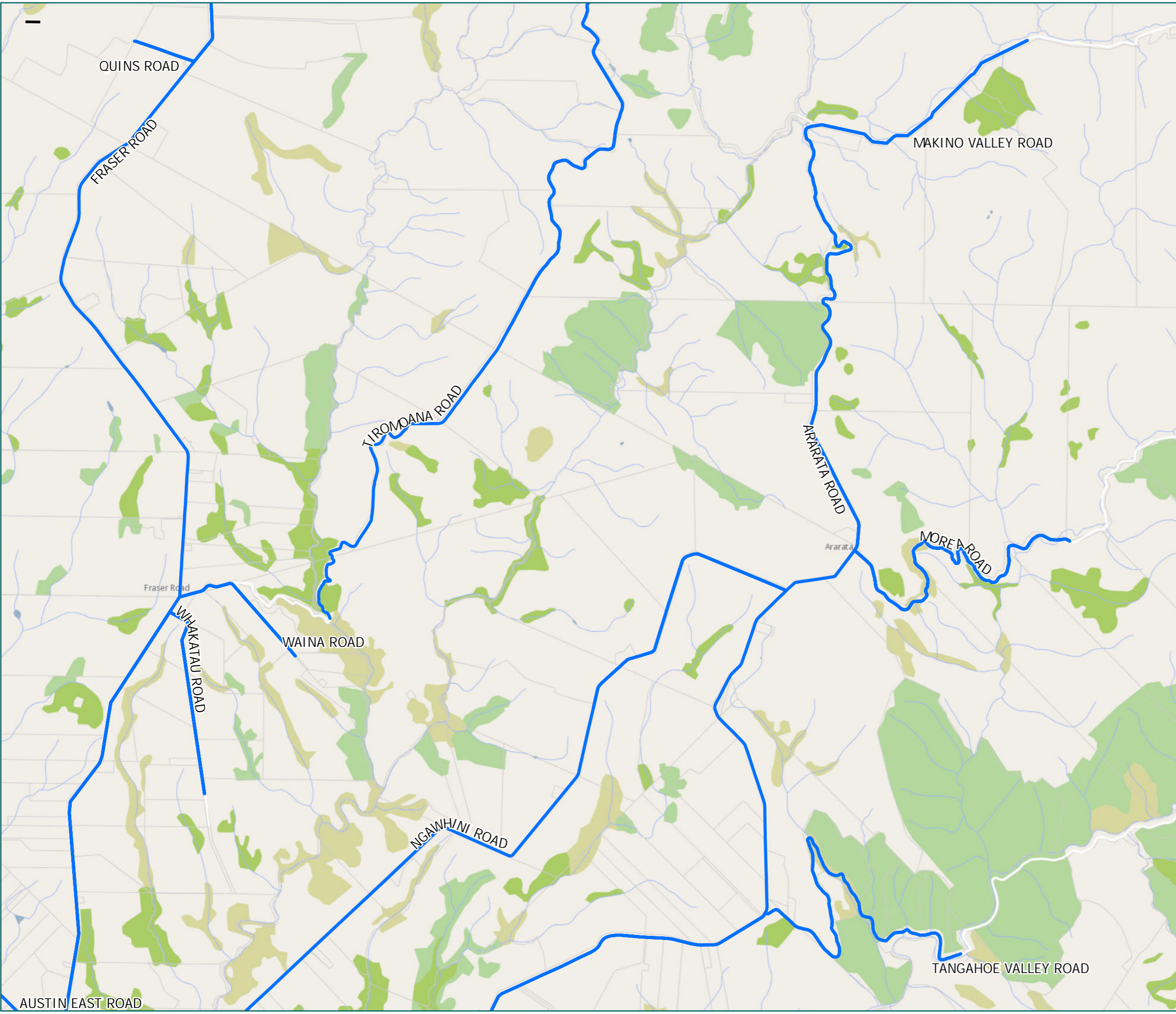
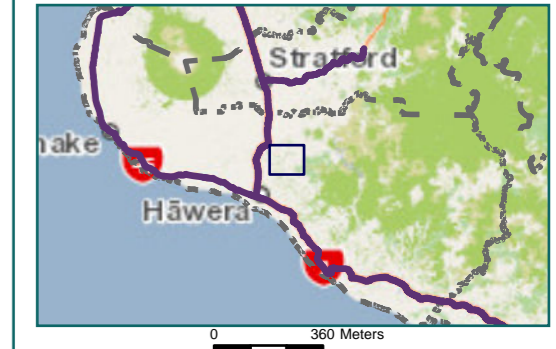
RCA Pre-approved
HPMV Routes
South Taranaki District
Ararata

Legend

- Local Road
- Territorial Authority
- Boundary

Road/Street Name	Road/Street Extent
ARARATA ROAD	from OHANGAI RD to MAKINO ROAD
AUSTIN EAST ROAD	from NGAWHINI ROAD to BOYLAN ROAD
FRASER ROAD	from AUSTIN ROAD to ROTOKARE ROAD
MAKINO VALLEY ROAD	from ARARATA ROAD to SEAL END
MOREA ROAD	from ARARATA ROAD to SEAL END
NGAWHINI ROAD	from ARARATA ROAD to AUSTIN EAST ROAD
QUINS ROAD	Full length
TANGAHOE VALLEY ROAD	from ARARATA ROAD to BOWSTRING BRIDGE ABUTMENT
TIROMDANA ROAD	from CAMPBELL ROAD to FRASER ROAD
WAINA ROAD	from TIROMDANA ROAD to AT HOUSE ON RHS
WHAKATAU ROAD	Full length

* For the list of roads please refer to the index table in the end of the document.



RCA Pre-approved HPMV Routes South Taranaki District

Maata

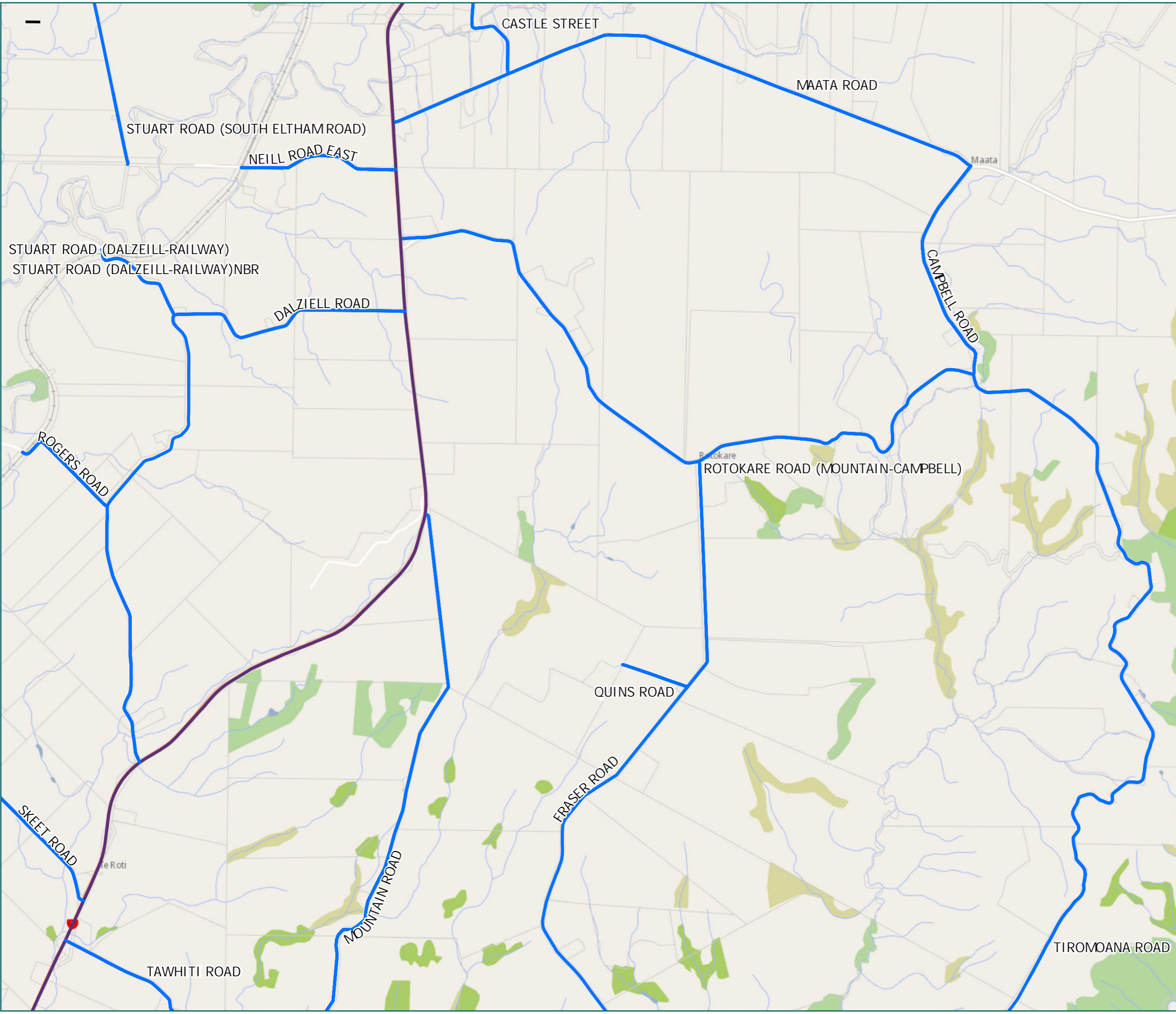
Legend

- Local Road
- State Highway
- Territorial Authority
- Boundary

Page 30 of 57

Road/Street Name	Road/Street Extent
CAMPBELL ROAD	from ROTOKARE ROAD to MAATA ROAD
CASTLE STREET	from CONWAY STREET to MAATA ROAD
DALZIELL ROAD	from SH3 SOUTH to SH3 NORTH
FRASER ROAD	from AUSTIN ROAD to ROTOKARE ROAD
MAATA ROAD	from MOUNTAIN ROAD (SH3) to CAMPBELL ROAD
MOUNTAIN ROAD	from SH3 to AUSTIN ROAD
NEILL ROAD EAST	from SH3 to RAILWAY
QUINS ROAD	Full length
ROGERS ROAD	Full length
ROKOKARE ROAD (MOUNTAIN-CAMPBELL)	from SH3 to CAMPBELL ROAD
SKEET ROAD	from NOPERA RD to SH 3
STUART ROAD (DALZEILL-RAILWAY)	from DALZIELL ROAD to START SEAL
STUART ROAD (DALZEILL-RAILWAY)NBR	from START SEAL to RAIL TRACKS
STUART ROAD (SOUTH ELTHAM ROAD)	Full length
TAWHITI ROAD	from MOUNTAIN ROAD to BOYLAN ROAD (SH3)
TIROMOANA ROAD	from CAMPBELL ROAD to FRASER ROAD

* For the list of roads please refer to the index table in the end of the document.

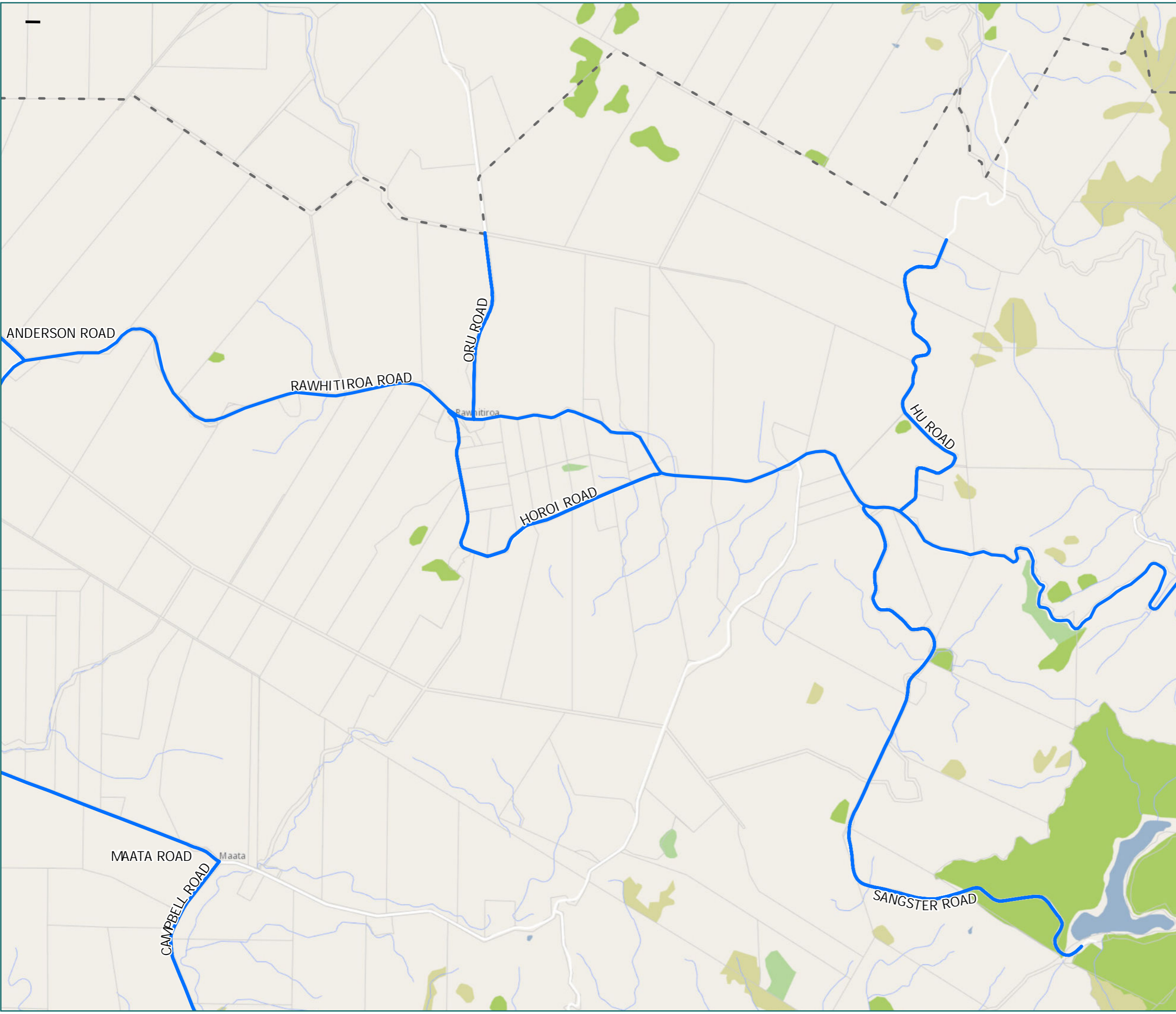


RCA Pre-approved
HPMV Routes
South Taranaki District
Rawhitiroa

Legend

- Local Road
- - - Territorial Authority
- - - Boundary

Road/Street Name	Road/Street Extent
ANDERSON ROAD	from STATE HIGHWAY 3 to RAWHITIROA ROAD
CAMPBELL ROAD	from ROTOKARE ROAD to MAATA ROAD
HOROI ROAD	from RAWHITIROA ROAD WEST to RAWHITIROA ROAD EAST
HU ROAD	Full length
MAATA ROAD	from MOUNTAIN ROAD (SH3) to CAMPBELL ROAD
ORU ROAD	from RAWHITIROA RD to BOUNDARY
RAWHITIROA ROAD	from TOWN BDY/GATEPOST LHS to GLEN NUI ROAD
SANGSTER ROAD	Full length



* For the list of roads please refer to the index table in the end of the document.

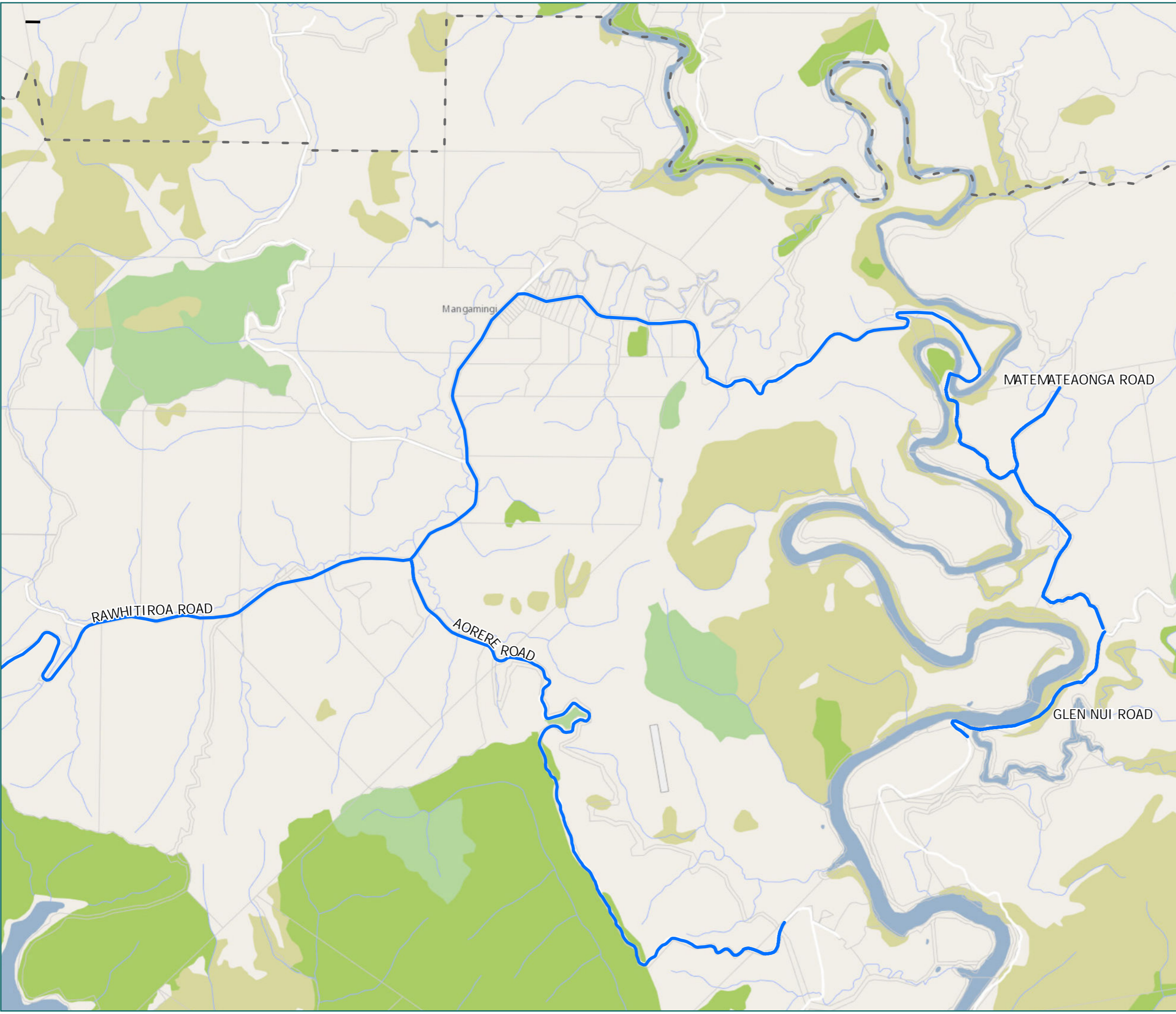


RCA Pre-approved
HPMV Routes
South Taranaki District
Mangamingi

Legend

- Local Road
- Territorial Authority
- Boundary

Road/Street Name	Road/Street Extent
AORERE ROAD	Full length
GLEN NUI ROAD	Full length
MATEMATEAONGA ROAD	from RAWHITIROA to CATTLE STOP
RAWHITIROA ROAD	from TOWN BDY/GATEPOST LHS to GLEN NUI ROAD



* For the list of roads please refer to the index table in the end of the document.



RCA Pre-approved HPMV Routes South Taranaki District

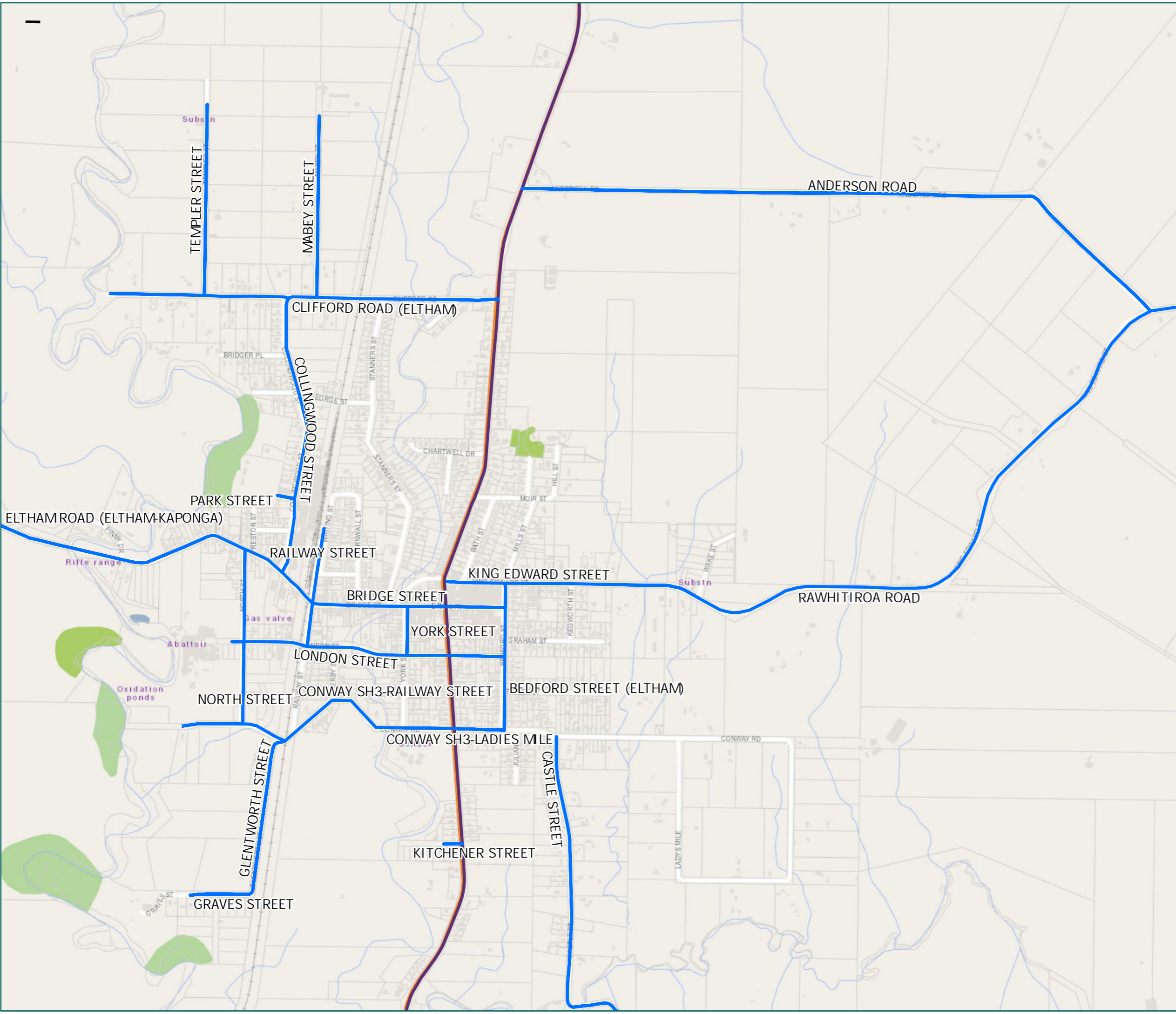
Eltham

Legend

- Local Road
- State Highway
- Territorial Authority
- Boundary

Road/Street Name	Road/Street Extent
ANDERSON ROAD	from STATE HIGHWAY 3 to RAWHITIROA ROAD
BEDFORD STREET (ELTHAM)	from KING EDWARD STREET to CONWAY RD
BRIDGE STREET	from BEDFORD STREET to BRIDGE # 172/ELTHAMRD
CASTLE STREET	from CONWAY STREET to MAATA ROAD
CLIFFORD ROAD (ELTHAM)	Full length
COLLINGWOOD STREET	from BRIDGE STREET to CLIFFORD STREET
CONWAY SH3-LADIES MILE	from SH3 to BEDFORD STREET
CONWAY SH3-RAILWAY STREET	Full length
ELTHAM ROAD (ELTHAM-KAPONGA)	from BRIDGE # 172 to P/POLE OUTSIDE HSE 80
GLENTWORTH STREET	from CONWAY ROAD to GRAVES STREET
GRAVES STREET	Full length
KING EDWARD STREET	from SH3 to TOWN BDY/ GATE POST LHS
KITCHENER STREET	Full length
LONDON STREET	Full length
MABEY STREET	from CLIFFORD RD to SEAL END
NORTH STREET	from BRIDGE STREET to CONWAY RD
PARK STREET	from COLLINGWOOD STREET to PARK
RAILWAY STREET	from CAR PARK to LONDON STREET
RAWHITIROA ROAD	from TOWN BDY/GATEPOST LHS to GLEN NUI ROAD
TEMPLER STREET	Full length
YORK STREET	from BRIDGE STREET to LONDON STREET

* For the list of roads please refer to the index table in the end of the document.

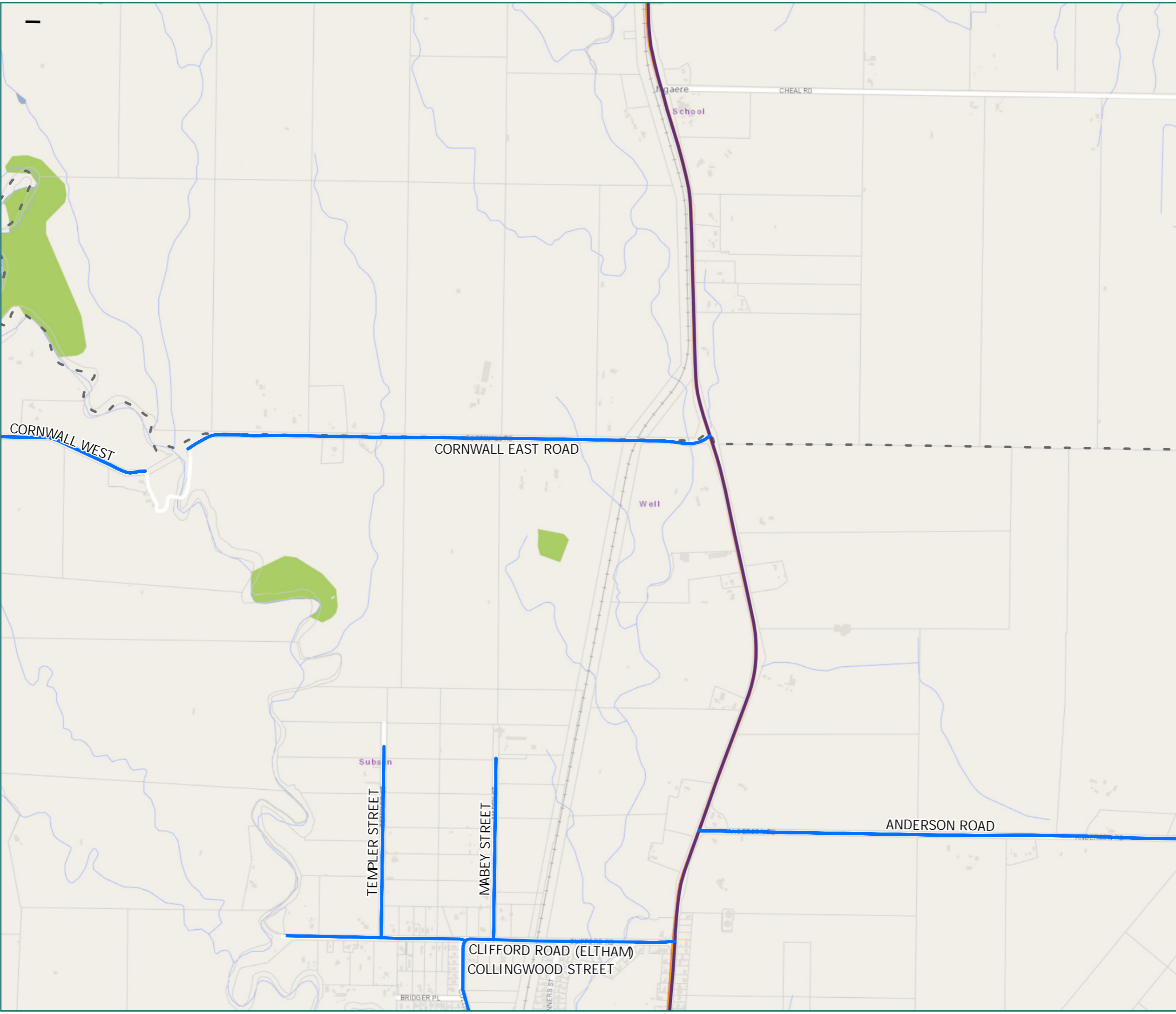


RCA Pre-approved
HPMV Routes
South Taranaki District
Ngaere

Legend

- Local Road
- State Highway
- Territorial Authority
- Boundary

Road/Street Name	Road/Street Extent
ANDERSON ROAD	from STATE HIGHWAY 3 to RAWHITIROA ROAD
CLIFFORD ROAD (ELTHAM)	Full length
COLLINGWOOD STREET	from BRIDGE STREET to CLIFFORD STREET
CORNWALL EAST ROAD	from SH3 to ROAD END
CORNWALL WEST	from STUART ROAD to THE END
MABEY STREET	from CLIFFORD RD to SEAL END
TEMPLER STREET	Full length



* For the list of roads please refer to the index table in the end of the document.



RCA Pre-approved
HPMV Routes
South Taranaki District
Ohangai

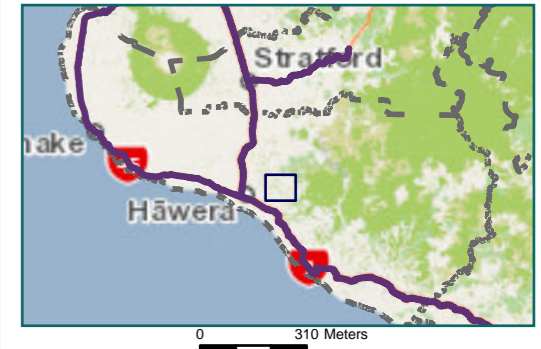
Legend

- Local Road
- Territorial Authority
- Boundary

Road/Street Name	Road/Street Extent
ALLEN ROAD	Full length
ARARATA ROAD	from OHANGAI RD to MAKINO ROAD
BUCHANAN ROAD	Full length
KAKAPIRAU ROAD	Full length
KATEWHETA ROAD	from OHANGAI ROAD to ROAD END
LANDER ROAD	Full length
MEREMERE ROAD	Full length
OHANGAI ROAD (EAST)	from MEREMERE ROAD to SH# 3
RIMUTOTO BRANCH ROAD	Full length
RIMUTOTO ROAD	Full length
TIHI ROAD (EAST)	from MEREMERE ROAD to ROAD END
TIHI ROAD (WEST)	Full length
URUPA ROAD	from MEREMERE ROAD to SEAL END



* For the list of roads please refer to the index table in the end of the document.



RCA Pre-approved
HPMV Routes
South Taranaki District
Meremere

Legend

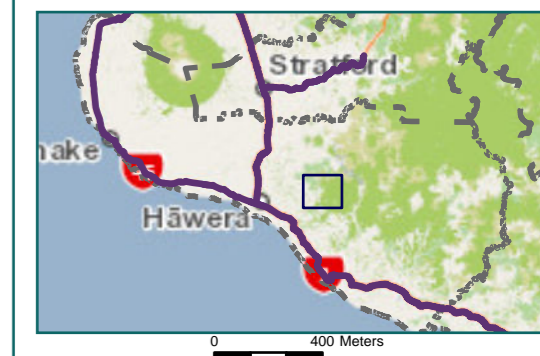
- Local Road
- Territorial Authority
- Boundary

Page 36 of 57

Road/Street Name	Road/Street Extent
ALLEN ROAD	Full length
INGAHAPE ROAD	Full length
MEREMERE ROAD	Full length
RIMUTOTO ROAD	Full length



* For the list of roads please refer to the index table in the end of the document.



RCA Pre-approved HPMV Routes South Taranaki District

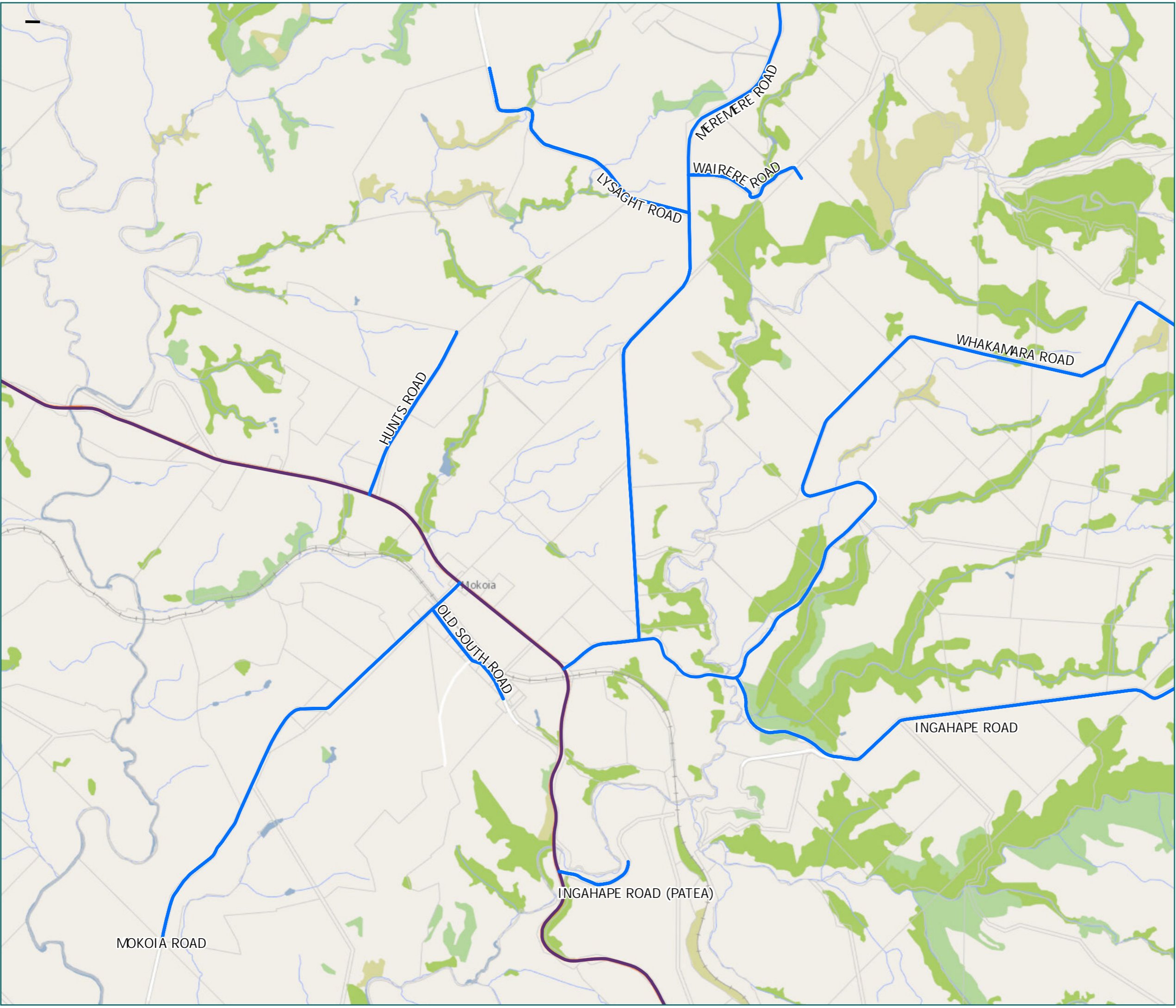
Mokoia

Legend

- Local Road
- State Highway
- Territorial Authority
- Boundary

Page 37 of 57

Road/Street Name	Road/Street Extent
HUNTS ROAD	Full length
INGAHAPE ROAD	Full length
INGAHAPE ROAD (PATEA)	from SH3 to CULVERT
LYSAGHT ROAD	from MEREMERE ROAD to THE END
MEREMERE ROAD	Full length
MOKOIA ROAD	Full length
OLD SOUTH ROAD	Full length
WAIRERE ROAD	from MEREMERE ROAD to SEAL END
WHAKAMARA ROAD	from SH3 to INGAHAPE ROAD NTH END



* For the list of roads please refer to the index table in the end of the document.



RCA Pre-approved
HPMV Routes
South Taranaki District
Whakamara

Legend

- Local Road
- Territorial Authority
- Boundary

Road/Street Name	Road/Street Extent
INGAHAPE ROAD	Full length
WHAKAMARA ROAD	from SH3 to INGAHAPE ROAD NTH END



* For the list of roads please refer to the index table in the end of the document.

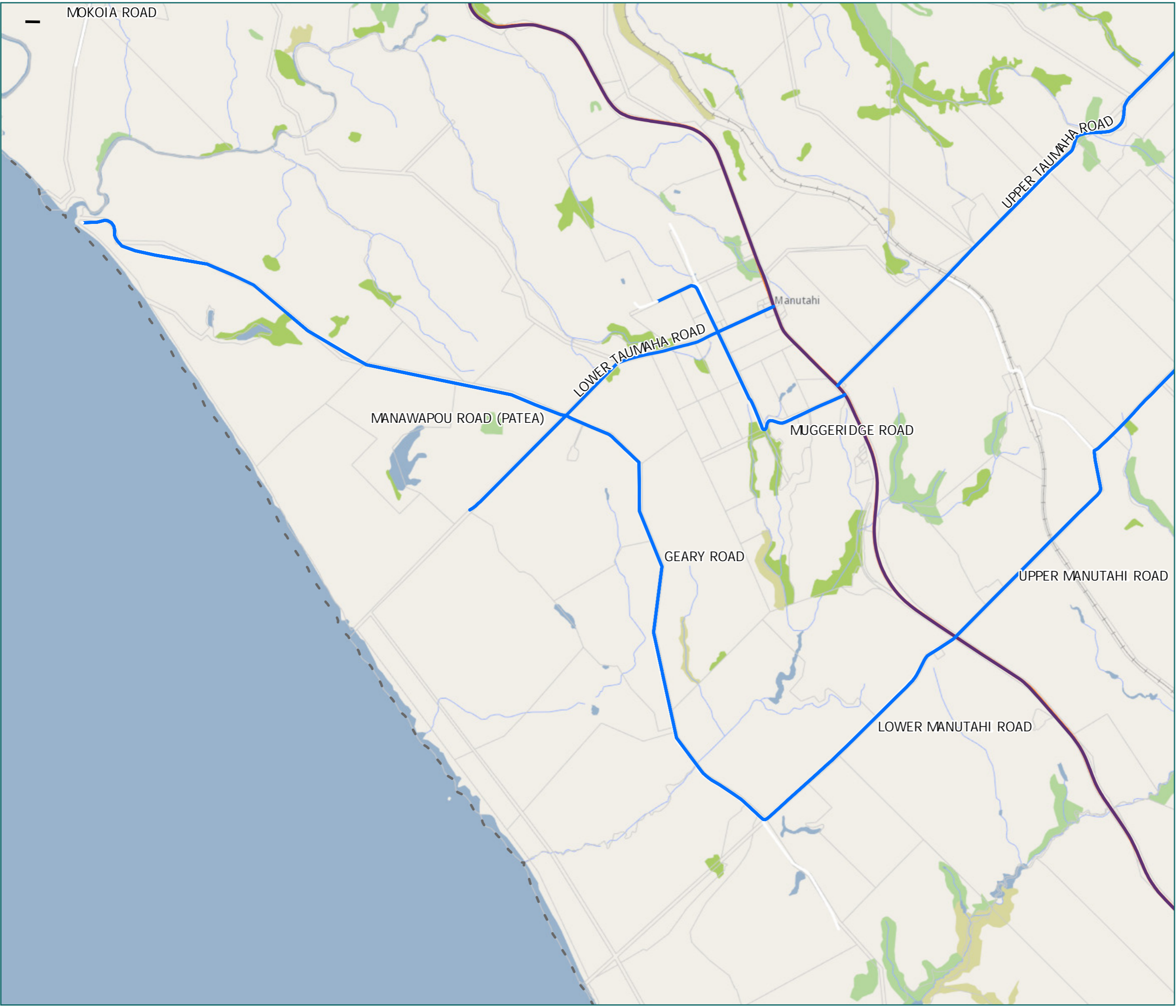


RCA Pre-approved
HPMV Routes
South Taranaki District
Manutahi

Legend

- Local Road
- State Highway
- Territorial Authority
- Boundary

Road/Street Name	Road/Street Extent
GEARY ROAD	from LOWER MANUTAHU ROAD to LOWER TAUMAHA RD
LOWER MANUTAHU ROAD	from SH3 to GEARY RD
LOWER TAUMAHA ROAD	Full length
MANAWAPOU ROAD (PATEA)	Full length
MOKOIA ROAD	Full length
MUGGERIDGE ROAD	Full length
UPPER MANUTAHU ROAD	from SH3 to HURSTHOUSE RD
UPPER TAUMAHA ROAD	from SH3 to HURSTHOUSE RD OPP SG LHS



* For the list of roads please refer to the index table in the end of the document.



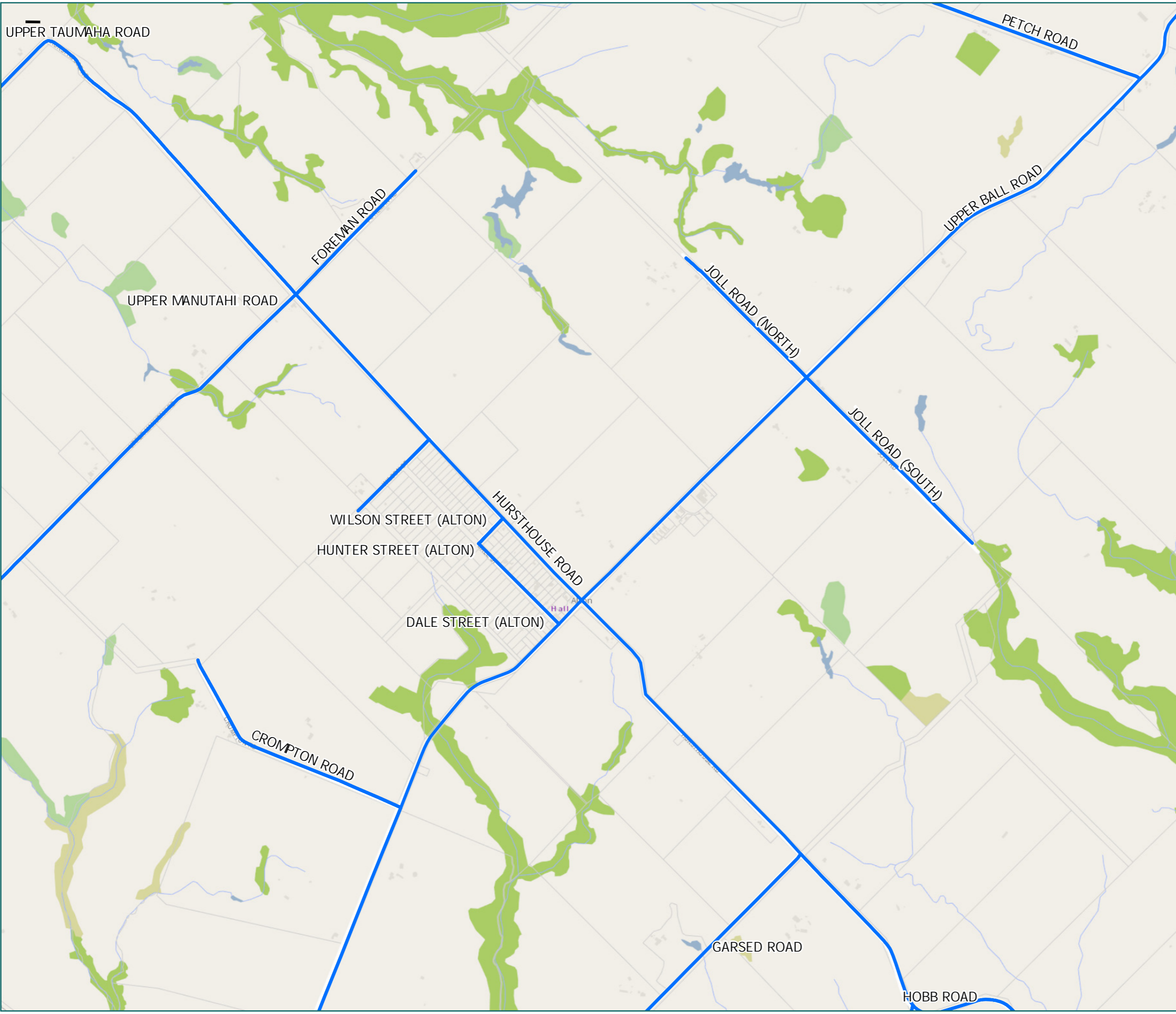
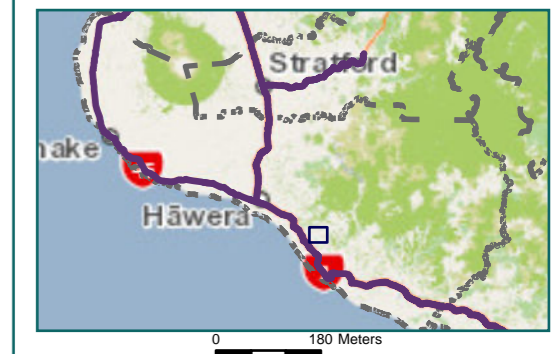
RCA Pre-approved
HPMV Routes
South Taranaki District
Alton

Legend

- Local Road
- Territorial Authority
- Boundary

Road/Street Name	Road/Street Extent
CROMPTON ROAD	Full length
DALE STREET (ALTON)	from HUNTER ST to BALL RD
FOREMAN ROAD	Full length
GARSED ROAD	from SH3 to HURSTHOUSE RD
HOBB ROAD	Full length
HUNTER STREET (ALTON)	from HURSTHOUSE RD to DALE RD
HURSTHOUSE ROAD	from TAUMAHA RD to OTOIA RD
JOLL ROAD (NORTH)	Full length
JOLL ROAD (SOUTH)	Full length
PETCH ROAD	Full length
UPPER BALL ROAD	from SH3 to MABEN ROAD
UPPER MANUTAHU ROAD	from SH3 to HURSTHOUSE RD
UPPER TAUMAHA ROAD	from SH3 to HURSTHOUSE RD OPP SG LHS
WILSON STREET (ALTON)	Full length

* For the list of roads please refer to the index table in the end of the document.



RCA Pre-approved HPMV Routes South Taranaki District

Hurleyville

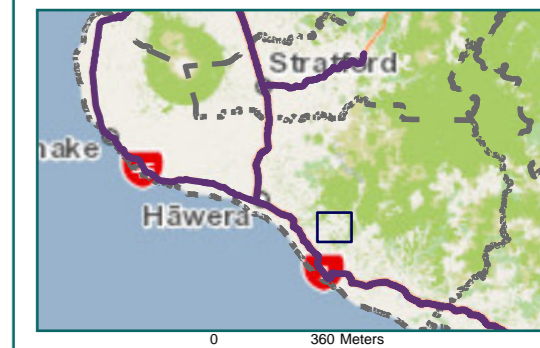
Legend

- Local Road
- Territorial Authority
- Boundary

Page 41 of 57

Road/Street Name	Road/Street Extent
CLIFFORD ROAD (PATEA)	from BALL RD to CATTLE STOP
DALE STREET (ALTON)	from HUNTER ST to BALL RD
GARSED ROAD	from SH3 to HURSTHOUSE RD
HURLEY-BALL ROAD	from BALL RD to METAL END
HURSTHOUSE ROAD	from TAUMAHA RD to OTOIA RD
JOLL ROAD (NORTH)	Full length
JOLL ROAD (SOUTH)	Full length
KAWAITI ROAD	from BALL RD to ROAD END
MAKINO ROAD (PATEA)	Full length
PETCH ROAD	Full length
TARAERE ROAD	Full length
UPPER BALL ROAD	from SH3 to MABEN ROAD
UPPER KAHAROA ROAD	from SH3 to ELLIOT RD
WAINOA ROAD	Full length
WILFORD ROAD	Full length

* For the list of roads please refer to the index table in the end of the document.



RCA Pre-approved
HPMV Routes
South Taranaki District
Lake Rotorangi

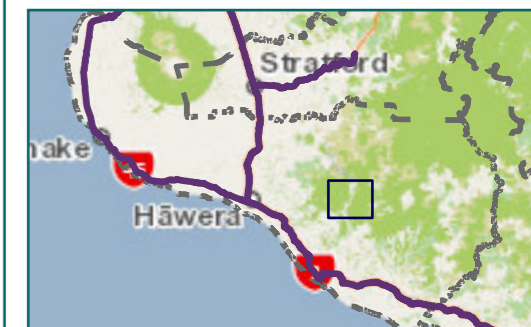
Legend

- Local Road
- Territorial Authority
- Boundary

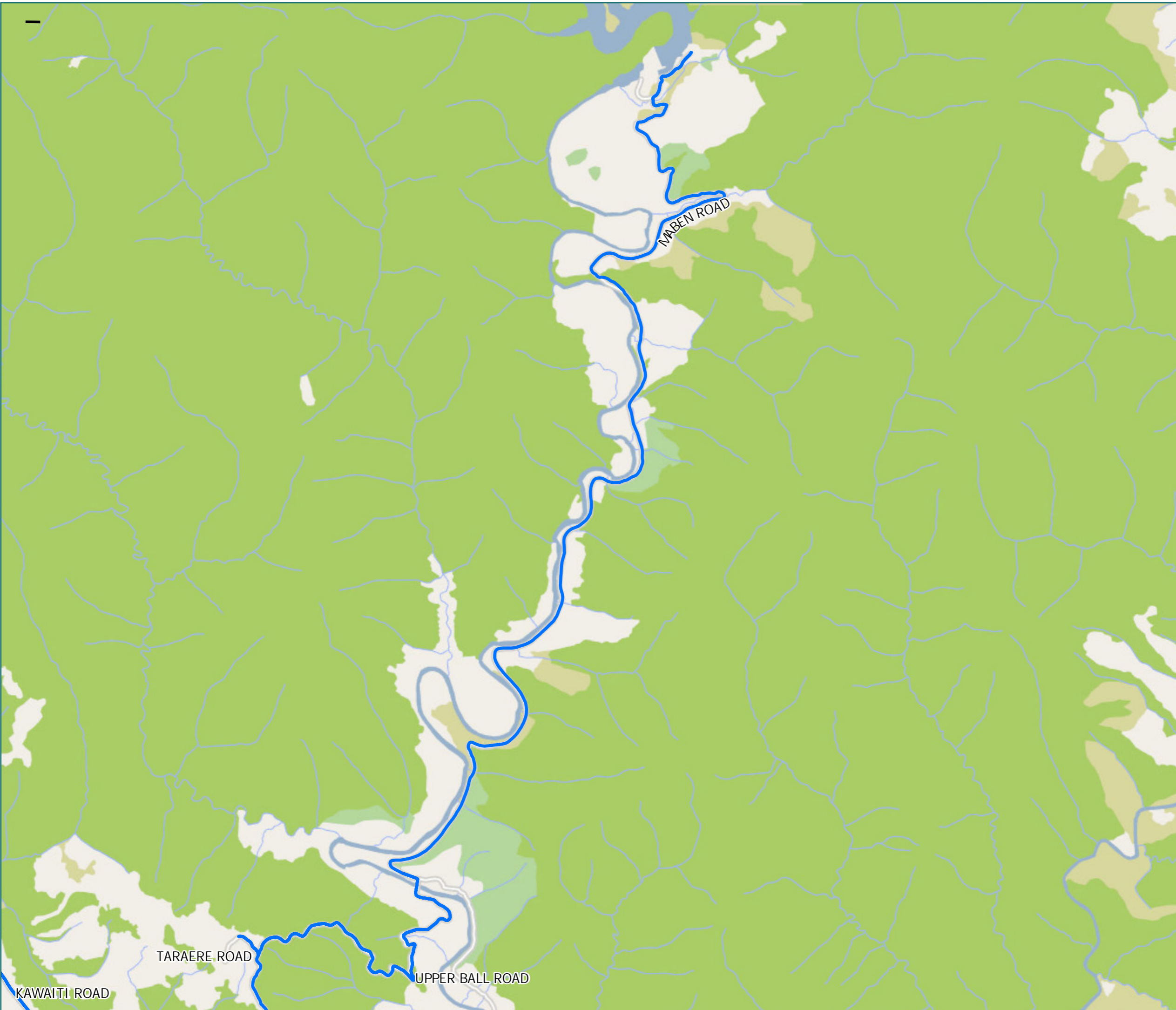
Page 42 of 57

Road/Street Name	Road/Street Extent
KAWAITI ROAD	from BALL RD to ROAD END
MABEN ROAD	Full length
TARAERE ROAD	Full length
UPPER BALL ROAD	from SH3 to MABEN ROAD

* For the list of roads please refer to the index table in the end of the document.



0 460 Meters



RCA Pre-approved HPMV Routes South Taranaki District

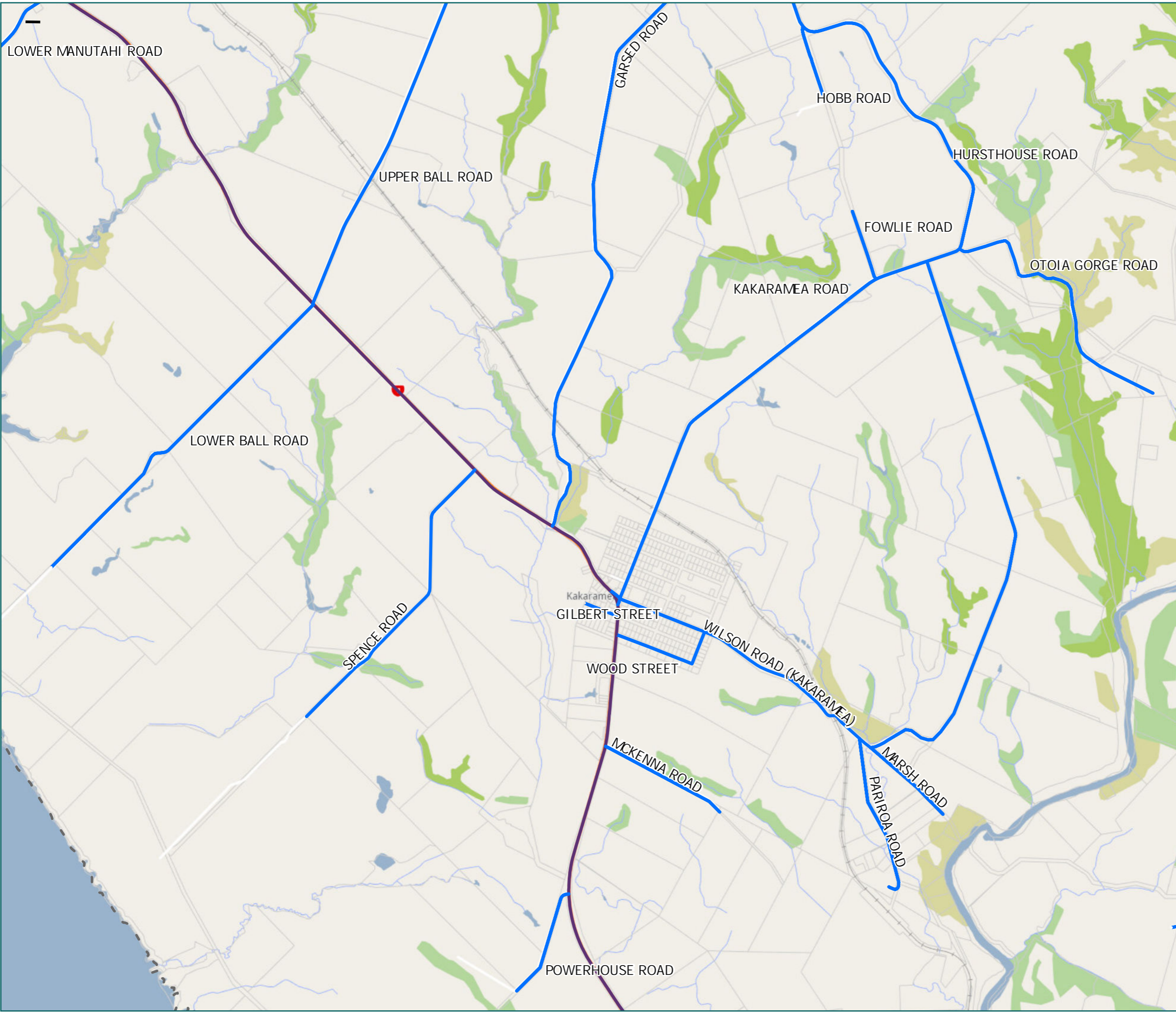
Kakaramea

Legend

- Local Road
- State Highway
- Territorial Authority
- Boundary

Road/Street Name	Road/Street Extent
FOWLIE ROAD	Full length
GARSEED ROAD	from SH3 to HURSTHOUSE RD
GILBERT STREET	Full length
HOBBS ROAD	Full length
HUKATERE ROAD (NORTH)	Full length
HURSTHOUSE ROAD	from TAUMAHA RD to OTOIA RD
KAKARAMEA ROAD	from SH3 to HURSTHOUSE RD
LOWER BALL ROAD	from SH3 to SEAL END
LOWER MANUTAHI ROAD	from SH3 to GEARY RD
MARSH ROAD	Full length
MCKENNA ROAD	from SH3 to SEAL END AT CATTLESTOP
OTOIA GORGE ROAD	from HURSTHOUSE RD to METAL ENDS
PARIROA ROAD	from WILSON RD to SEAL END
POWERHOUSE ROAD	from SH3 to SEAL END
SPENCE ROAD	from SH3 to GATE AT END
UPPER BALL ROAD	from SH3 to MABEN ROAD
WILSON ROAD (KAKARAMEA)	from SH3 to KAKARAMEA ROAD
WOOD STREET	from SH3 to WILSON ROAD

* For the list of roads please refer to the index table in the end of the document.



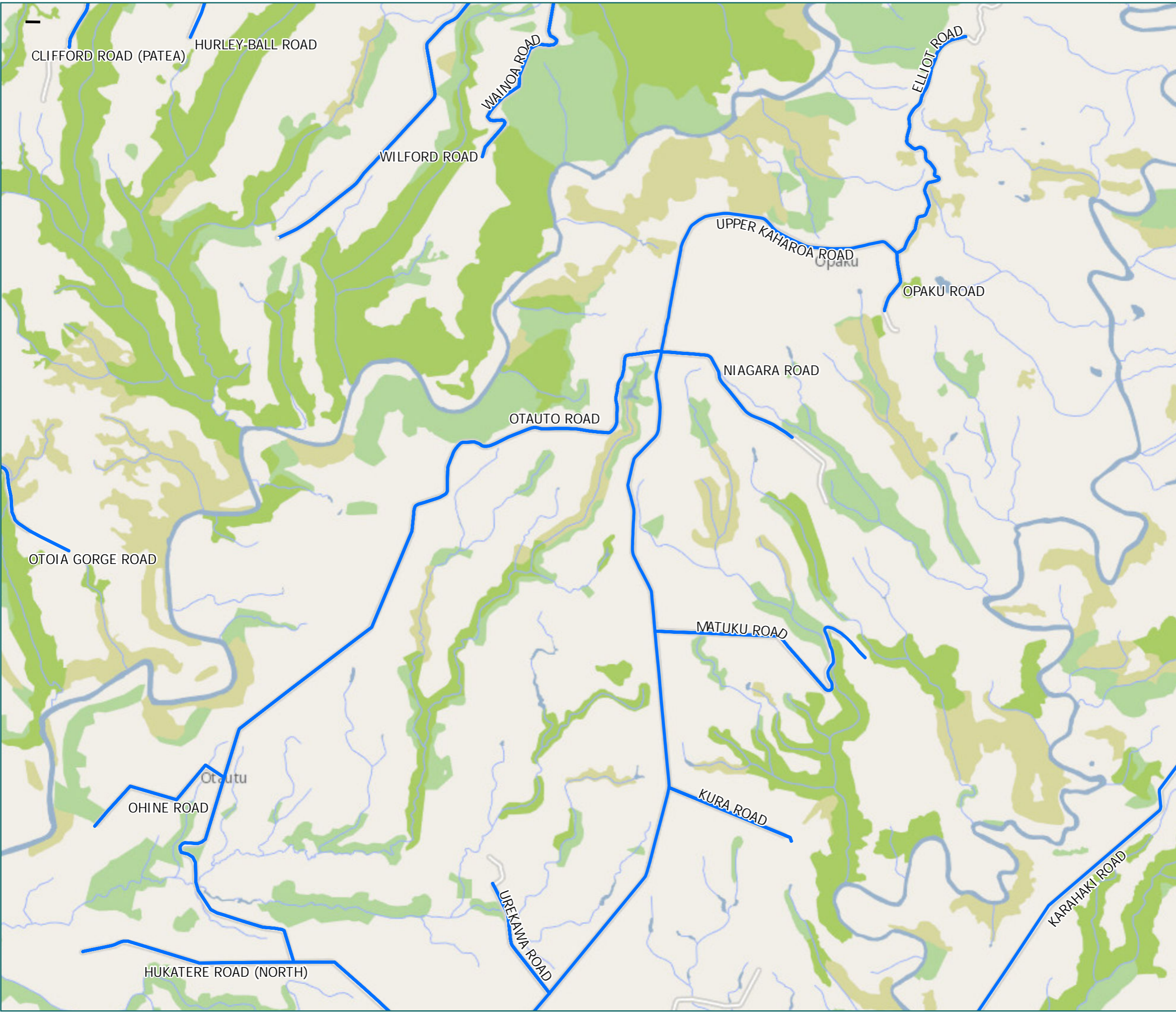
RCA Pre-approved HPMV Routes South Taranaki District Opaku

Legend

- Local Road
- Territorial Authority
- Boundary

Road/Street Name	Road/Street Extent
CLIFFORD ROAD (PATEA)	from BALL RD to CATTLE STOP
ELLIOT ROAD	from UPPER KAHAROA ROAD to GATEWAY
HUKATERE ROAD (NORTH)	Full length
HURLEY-BALL ROAD	from BALL RD to METAL END
KARAHAKI ROAD	from KOHI RD NORTH to KOHI RD SOUTH
KURA ROAD	from KAHAROA RD to SEAL END
MATUKU ROAD	Full length
NIAGARA ROAD	from KAHAROA RD to GATEWAY
OHINE ROAD	from OTAUTO RD to METAL END
OPAKU ROAD	from KAHAROA ROAD to ROAD END
OTAUTO ROAD	from KAHAROA ROAD to HUKATERE ROAD
OTOIA GORGE ROAD	from HURSTHOUSE RD to METAL ENDS
UPPER KAHAROA ROAD	from SH3 to ELLIOT RD
UREKAWA ROAD	from KAHAROA RD to SEAL END
WAINOA ROAD	Full length
WILFORD ROAD	Full length

* For the list of roads please refer to the index table in the end of the document.



RCA Pre-approved HPMV Routes South Taranaki District

Patea

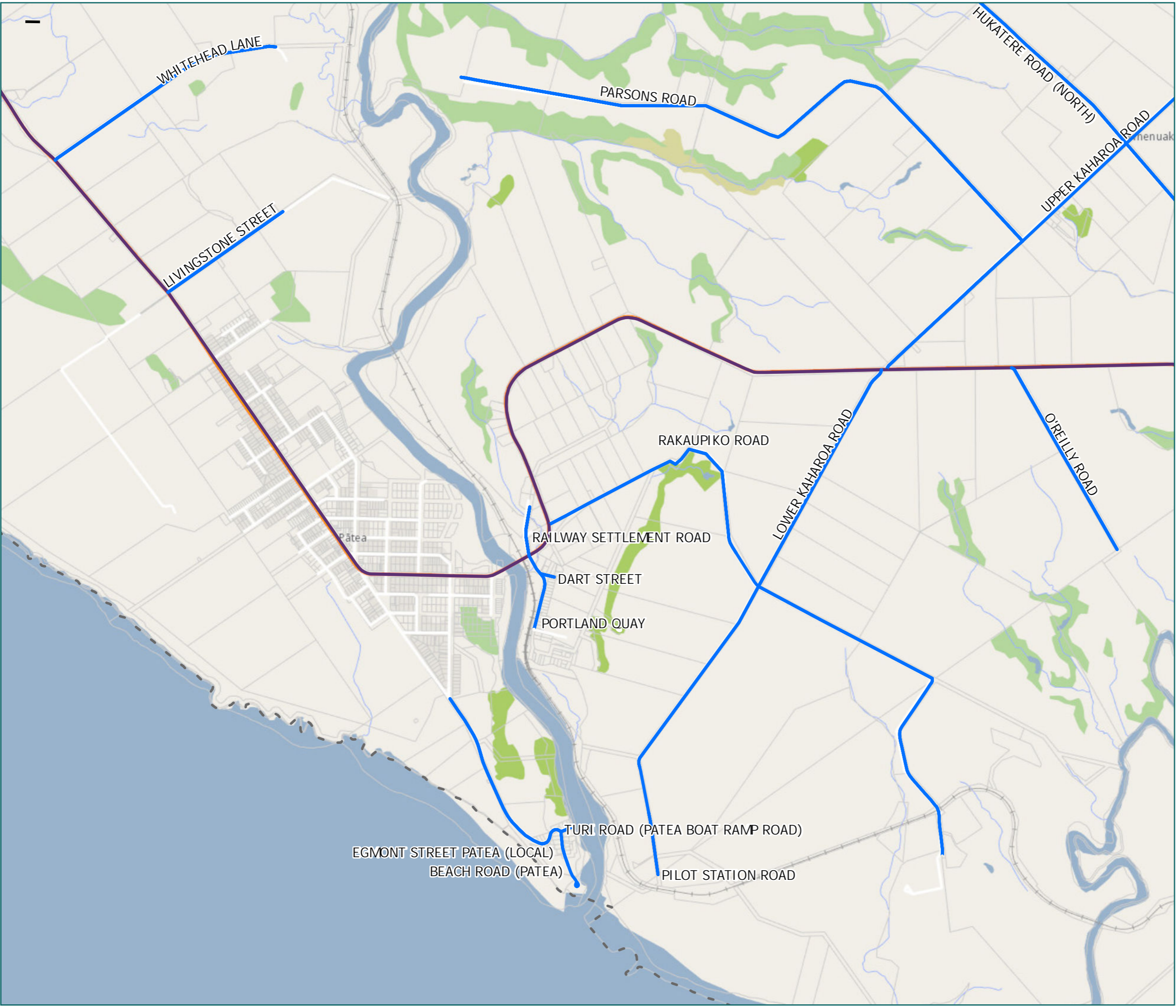
Legend

- Local Road
- State Highway
- Territorial Authority Boundary

Page 45 of 57

Road/Street Name	Road/Street Extent
BEACH ROAD (PATEA)	from EGMONT to CAR PARK
DART STREET	Full length
EGMONT STREET PATEA (LOCAL)	from KENT to BOAT RAMP RD
HUKATERE ROAD (NORTH)	Full length
HUKATERE ROAD (SOUTH)	Full length
LIVINGSTONE STREET	Full length
LOWER KAHAROA ROAD	from SH3 to RAKAUPIKO ROAD
O'REILLY ROAD	from SH3 to METAL END
PARSONS ROAD	Full length
PILOT STATION ROAD	from RAKAUPIKO ROAD to RAILWAY RESERVE
PORTLAND QUAY	from STATE HIGHWAY 3 to ENTRANCE TO WORKS
RAILWAY SETTLEMENT ROAD	from SH3 to CULVERT
RAKAUPIKO ROAD	Full length
TURI ROAD (PATEA BOAT RAMP ROAD)	Full length
UPPER KAHAROA ROAD	from SH3 to ELLIOT RD
WHITEHEAD LANE	from SH3 to SEAL END

* For the list of roads please refer to the index table in the end of the document.



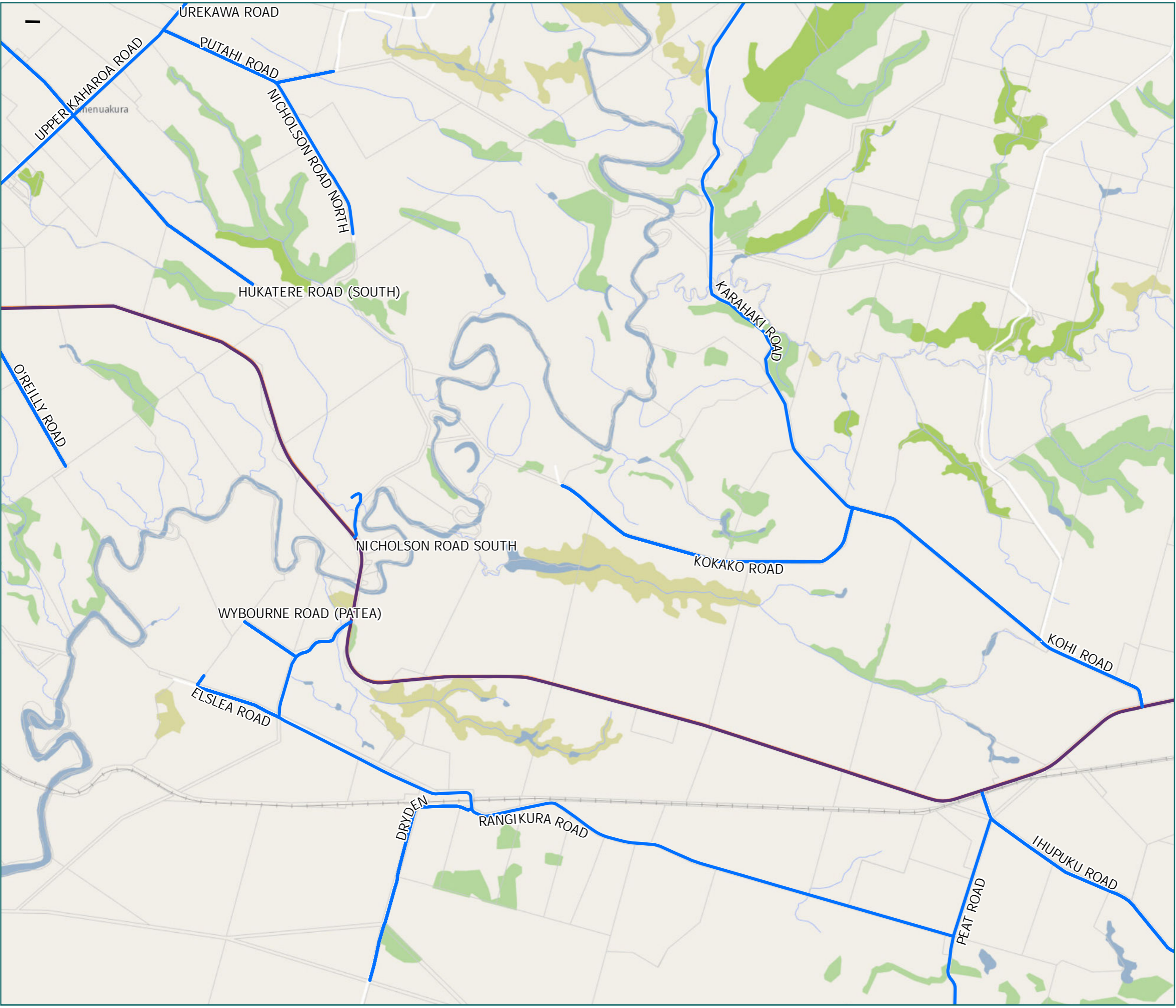
RCA Pre-approved
HPMV Routes
South Taranaki District
Waverley West

Legend

- Local Road
- State Highway
- Territorial Authority
- Boundary

Road/Street Name	Road/Street Extent
DRYDEN	Full length
ELSLEA ROAD	Full length
HUKATERE ROAD (NORTH)	Full length
HUKATERE ROAD (SOUTH)	Full length
IHUPUKU ROAD	from PEAT RD to GATE AT END
KARAHAKI ROAD	from KOHI RD NORTH to KOHI RD SOUTH
KOHI ROAD	from SH3 to OKAHUTIRIA RD
KOKAKO ROAD	Full length
NICHOLSON ROAD NORTH	from PUTAHI RD to end of the legal road
NICHOLSON ROAD SOUTH	from SH3 to Hukatere Rd
O'REILLY ROAD	from SH3 to METAL END
PEAT ROAD	Full length
PUTAHI ROAD	Full length
RANGIKURA ROAD	from SH3 to PEAT RD
UPPER KAHAROA ROAD	from SH3 to ELLIOT RD
UREKAWA ROAD	from KAHAROA RD to SEAL END
WYBOURNE ROAD (PATEA)	Full length

* For the list of roads please refer to the index table in the end of the document.



RCA Pre-approved HPMV Routes South Taranaki District

Waverley

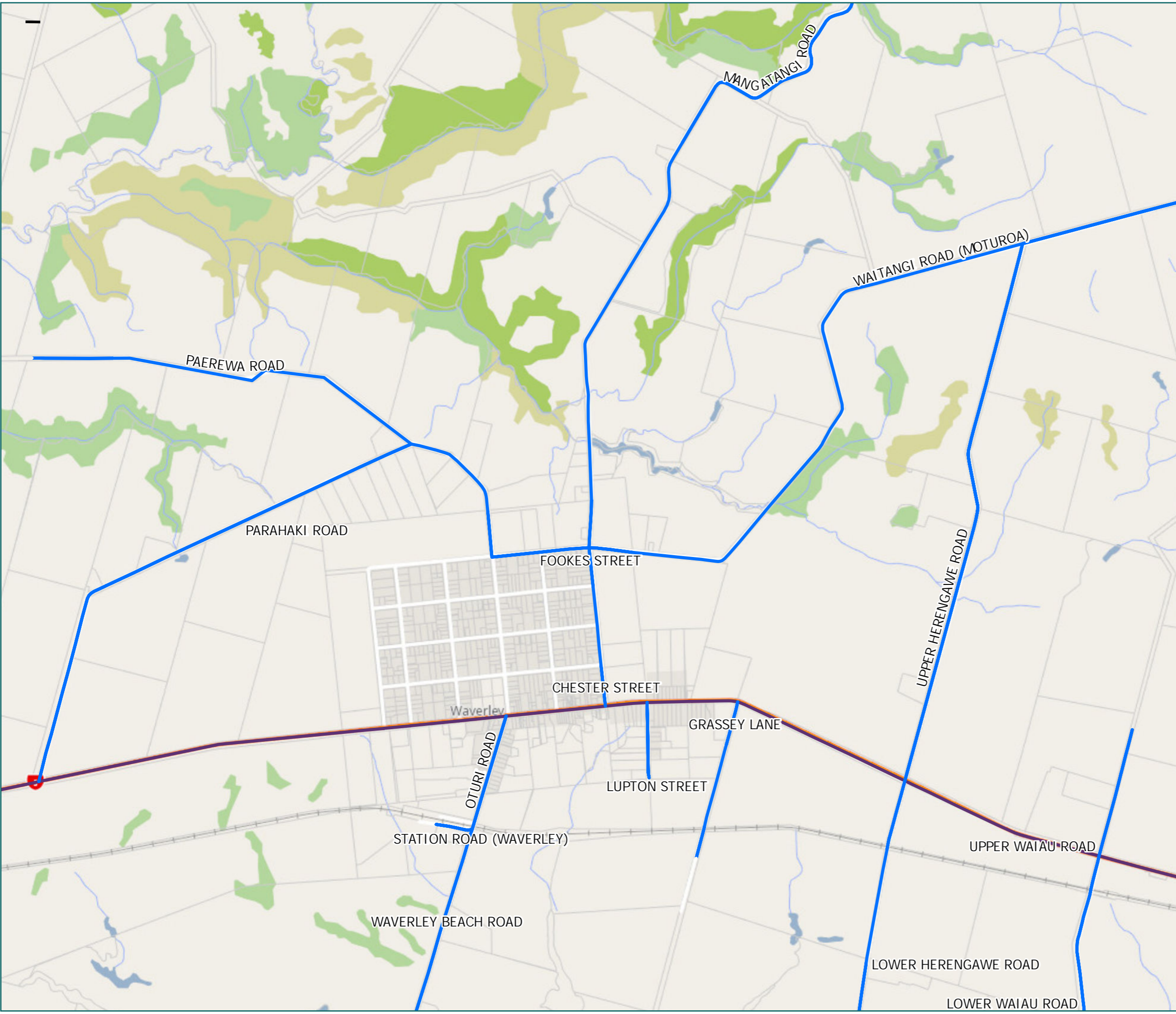
Legend

- Local Road
- State Highway
- Territorial Authority
- Boundary

Page 47 of 57

Road/Street Name	Road/Street Extent
CHESTER STREET	from SH3 to WAITANGI RD
FOOKES STREET	from CHESTER STREET to GLOAG STREET
GRASSEY LANE	from SH3 to GATEWAY
LOWER HERENGAWE ROAD	from SH3 to SEAL END
LOWER WAIAU ROAD	from SH3 to IHUPUKU RD
LUPTON STREET	Full length
MANGATANGI ROAD	from BRAEMORE RD to FOOKES STREET
OTURI ROAD	from SH3 to RAILWAY LINE
PAEREW A ROAD	Full length
PARAHAKI ROAD	from PAEREW A RD to SH3
STATION ROAD (WAVERLEY)	Full length
UPPER HERENGAW E ROAD	from SH3 to WAITANGI ROAD
UPPER WAIAU ROAD	Full length
WAITANGI ROAD (MOTUROA)	from CHESTER STREET to OKOTUKU ROAD
WAVERLEY BEACH ROAD	from RAILWAY LINE to GORGE ROAD AT GATEWAY

* For the list of roads please refer to the index table in the end of the document.



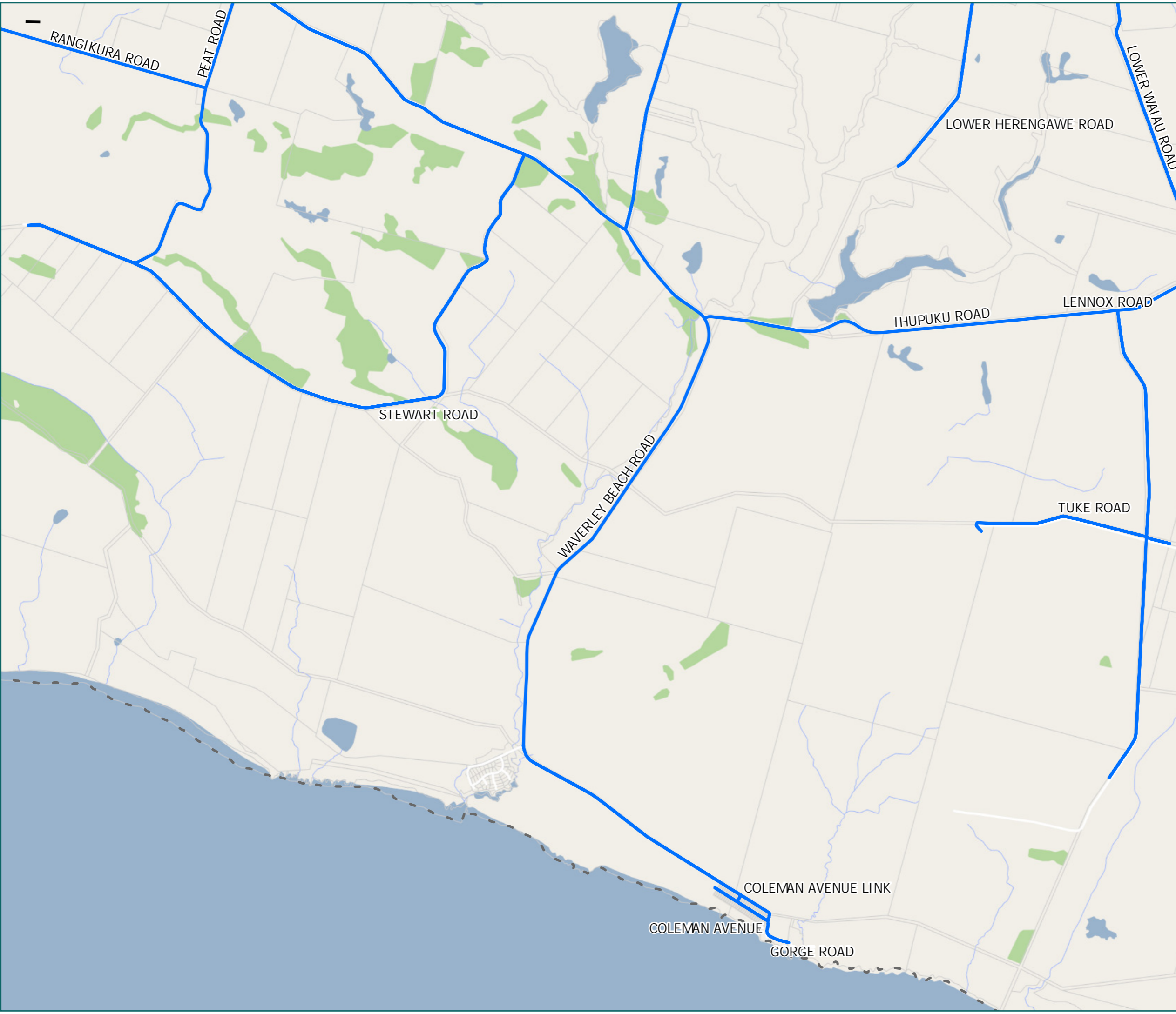
RCA Pre-approved
HPMV Routes
South Taranaki District
Waverley South

Legend

- Local Road
- Territorial Authority
- Boundary

Road/Street Name	Road/Street Extent
COLEMAN AVENUE	from GORGE AVE to NEWLAND CLOSE TURNING BAY
COLEMAN AVENUE LINK	from WAVERLEY BEACH RD to COLEMAN AVE
GORGE ROAD	from WAVERLEY BEACH RD to CAR PARK
IHUPUKU ROAD	from PEAT RD to GATE AT END
LENNOX ROAD	from IHUPUKU RD to GATEWAY
LOWER HERENGAWE ROAD	from SH3 to SEAL END
LOWER WAIU ROAD	from SH3 to IHUPUKU RD
PEAT ROAD	Full length
RANGIKURA ROAD	from SH3 to PEAT RD
STEWART ROAD	from PEAT RD to IHUPUKU ROAD
TUKE ROAD	from CATTLESTOP EAST OF LENNOX to ROAD END
WAVERLEY BEACH ROAD	from RAILWAY LINE to GORGE ROAD AT GATEWAY

* For the list of roads please refer to the index table in the end of the document.



RCA Pre-approved
HPMV Routes
South Taranaki District
Waverley North

Legend

- Local Road
- Territorial Authority
- Boundary

Road/Street Name	Road/Street Extent
BARROW ROAD	Full length
BLOCK EIGHT ROAD	Full length
BRAEMORE ROAD	from MONK RD to OKAHUTIRIA ROAD
HIGHFIELD ROAD	Full length
HOOPERS ROAD	Full length
HUGHES ROAD	Full length
KARAHAKI ROAD	from KOHI RD NORTH to KOHI RD SOUTH
KELLEY ROAD	from BRAEMORE RD to SEAL END AT GATEWAY
KOHI ROAD	from SH3 to OKAHUTIRIA RD
MANGATANGI ROAD	from BRAEMORE RD to FOOKES STREET
MCDONALD ROAD	Full length
MEDLICOTT ROAD	from KOHI ROAD to SEAL END
MONK ROAD	from OKOTUKU RD to MANGATANGI RD
NGAMOTU ROAD	from KOHI ROAD to SEAL END
OKAHUTIRIA ROAD	from KARAHAKI RD to MATEMOANA ROAD
OMAHINA ROAD	Full length
UPPER OKOTUKU ROAD	from SH3 to OMAHINA RD
WALKER ROAD	Full length

* For the list of roads please refer to the index table in the end of the document.

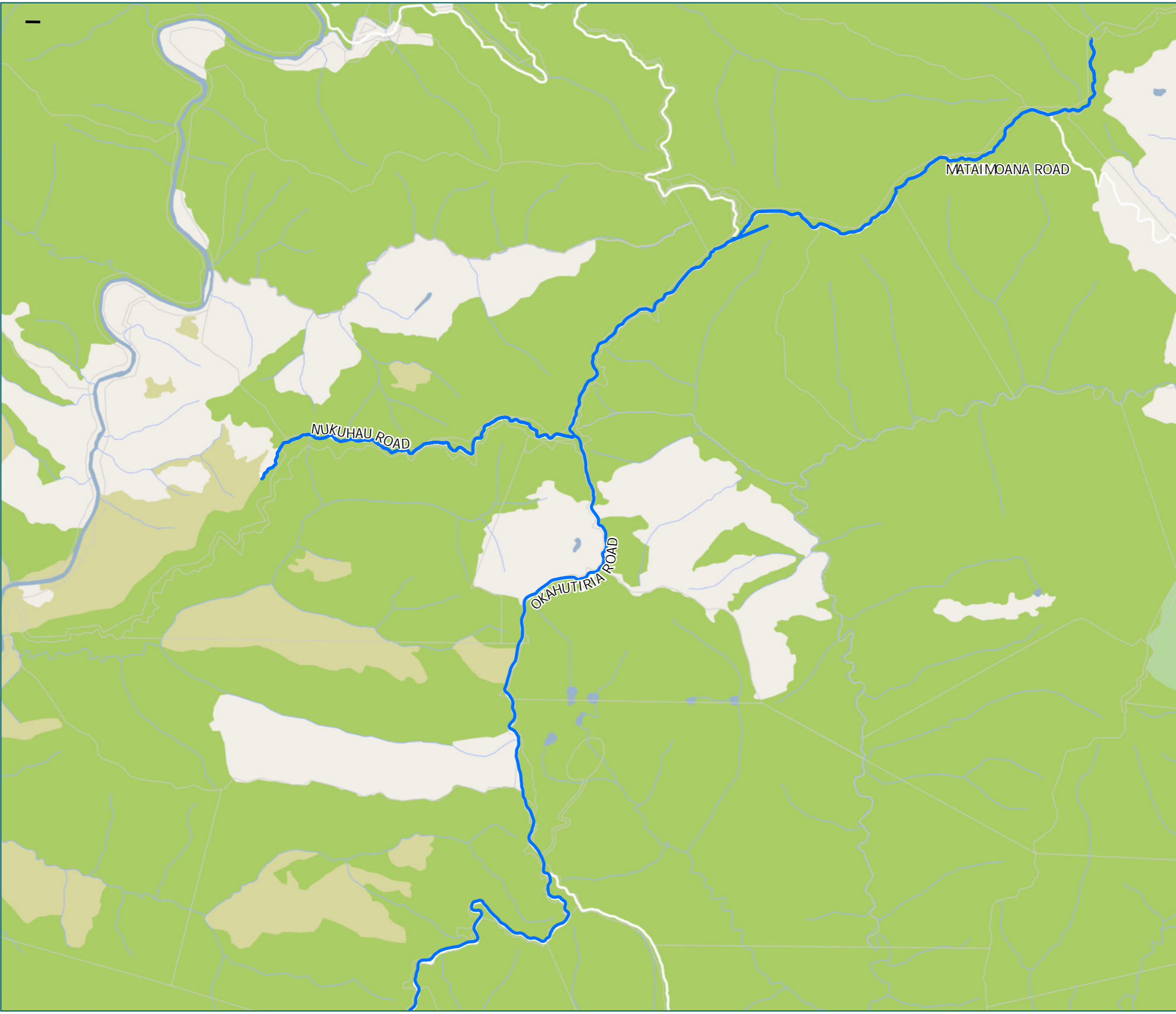


RCA Pre-approved
HPMV Routes
South Taranaki District
Ahoroa Stock

Legend

- Local Road
- Territorial Authority
- Boundary

Road/Street Name	Road/Street Extent
MATAIMOANA ROAD	Full length
NUKUHAU ROAD	from OKAHUTIRIA RD to WINTER END
OKAHUTIRIA ROAD	from KARAHAKI RD to MATEMOANA ROAD



* For the list of roads please refer to the index table in the end of the document.

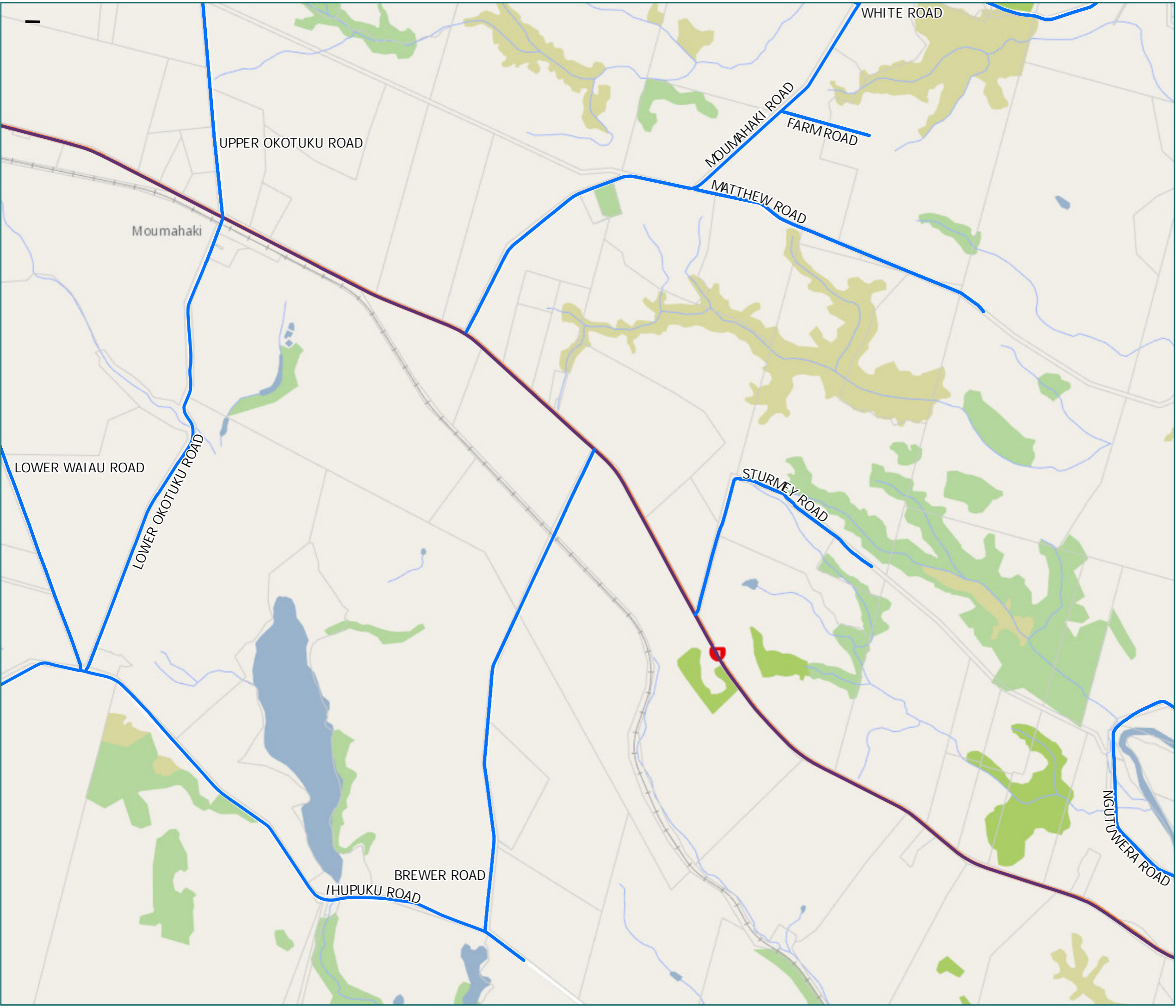


RCA Pre-approved
HPMV Routes
South Taranaki District
Moumahaki

- Legend
- Local Road
 - State Highway
 - Territorial Authority
 - Boundary

Road/Street Name	Road/Street Extent
BREWER ROAD	from SH3 to IHUPUKU RD/ SEAL END
FARM ROAD	from MOUMAHAKI RD to GATEWAY
IHUPUKU ROAD	from PEAT RD to GATE AT END
LOWER OKOTUKU ROAD	from IHUPUKU RD to SH3
LOWER WAI AU ROAD	from SH3 to IHUPUKU RD
MATTHEW ROAD	from MOUMAHAKI RD to CATTLE STOP
MOUMAHAKI ROAD	from SH3 to BRIDGE # 271 1ST ABUTMENT
NGUTUWERA ROAD	from TRENT STREET to ROAD ENDS AT HENSON RD
STURMEY ROAD	from SH3 to METAL END
UPPER OKOTUKU ROAD	from SH3 to OMAHINA RD
WHITE ROAD	from MOUMAHAKI RD to FIRST GATEWAY

* For the list of roads please refer to the index table in the end of the document.



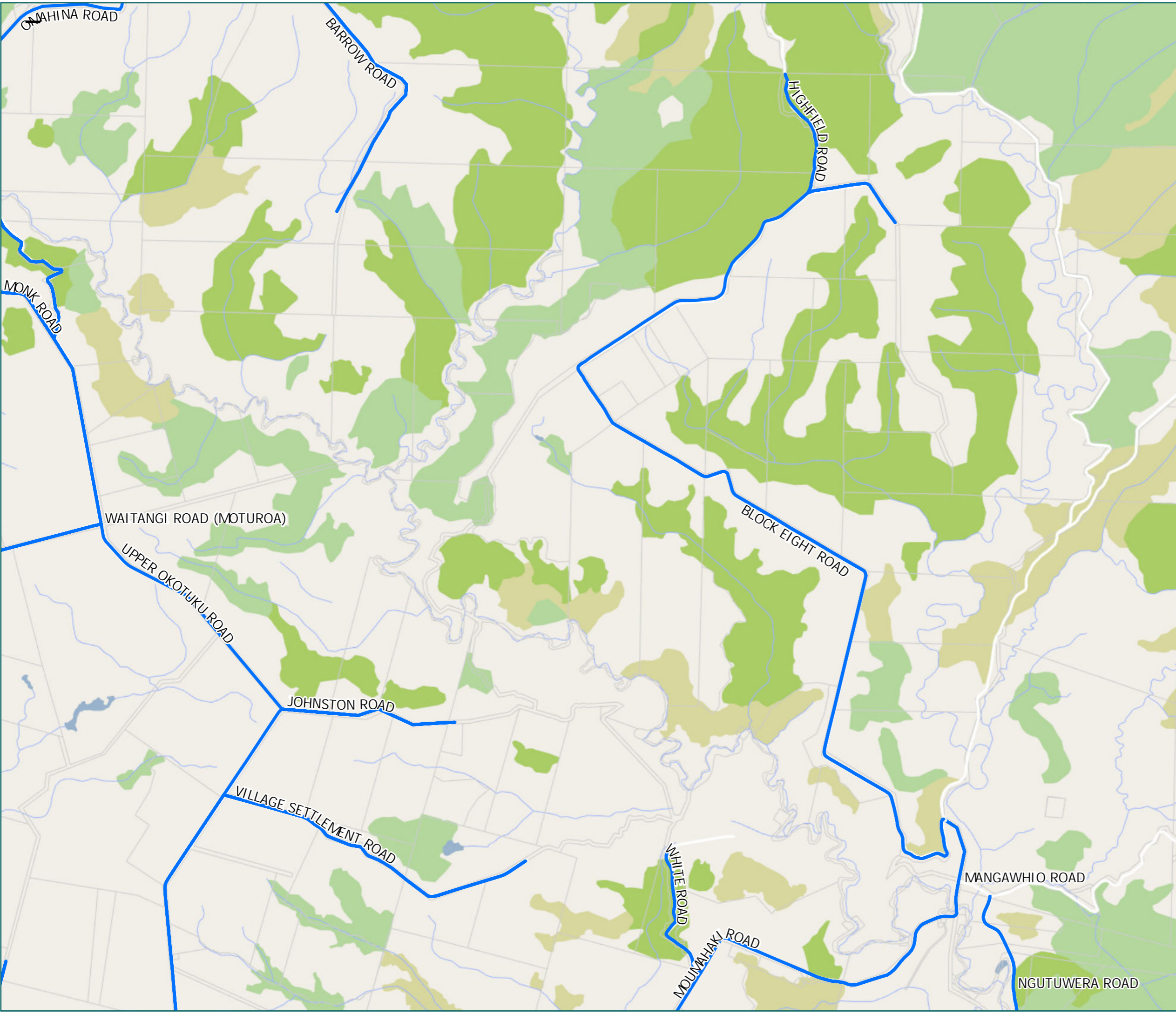
RCA Pre-approved
HPMV Routes
South Taranaki District
Waverley East

Legend

- Local Road
- Territorial Authority
- Boundary

Road/Street Name	Road/Street Extent
BARROW ROAD	Full length
BLOCK EIGHT ROAD	Full length
HIGHFIELD ROAD	Full length
JOHNSTON ROAD	Full length
MANGAWHIO ROAD	from BRIDGE # 271 1ST ABUTMENT to BLOCK 8 ROAD
MONK ROAD	from OKOTUKU RD to MANGATANGI RD
MOUMAHAKI ROAD	from SH3 to BRIDGE # 271 1ST ABUTMENT
NGUTUWERA ROAD	from TRENT STREET to ROAD ENDS AT HENSON RD
OMAHINA ROAD	Full length
UPPER OKOTUKU ROAD	from SH3 to OMAHINA RD
UPPER WAI AU ROAD	Full length
VILLAGE SETTLEMENT ROAD	from OKOTUKU RD to SEAL END
WAITANGI ROAD (MOTUROA)	from CHESTER STREET to OKOTUKU ROAD
WHITE ROAD	from MOUMAHAKI RD to FIRST GATEWAY

* For the list of roads please refer to the index table in the end of the document.



RCA Pre-approved HPMV Routes South Taranaki District Waitotara

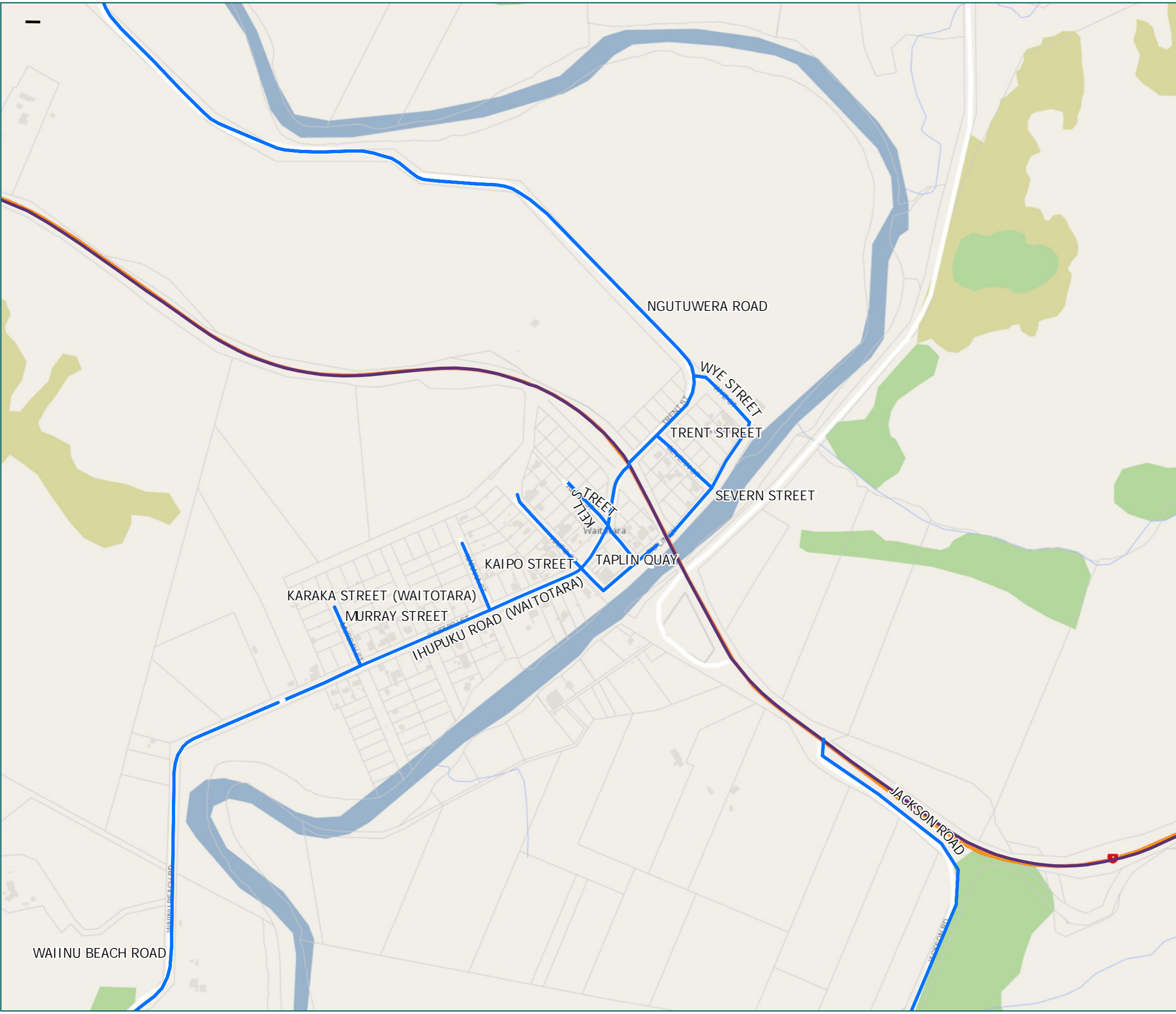
Legend

- Local Road
- State Highway
- Territorial Authority
- Boundary

Page 53 of 57

Road/Street Name	Road/Street Extent
IHUPUKU ROAD (WAITOTARA)	from STATE HIGHWAY 3 to 50/100KPH/WAIINU BCH RD
JACKSON ROAD	from SH3 to CATTLE STOP
KAIPO STREET	Full length
KARAKA STREET (WAITOTARA)	Full length
KELL STREET	from TAPLIN QUAY to WAITOTARA BULK SUPPLIES
MURRAY STREET	Full length
NGUTUWERA ROAD	from TRENT STREET to ROAD ENDS AT HENSON RD
SEVERN STREET	from TRENT STREET to WYE STREET
TAPLIN QUAY	Full length
TRENT STREET	from SH3 to WYE STREET
WAIINU BEACH ROAD	from WAITOTARA TOWN LIMIT to NUKUMARU PARADE
WYE STREET	from NGUTUWERA RD to BRIDGE

* For the list of roads please refer to the index table in the end of the document.



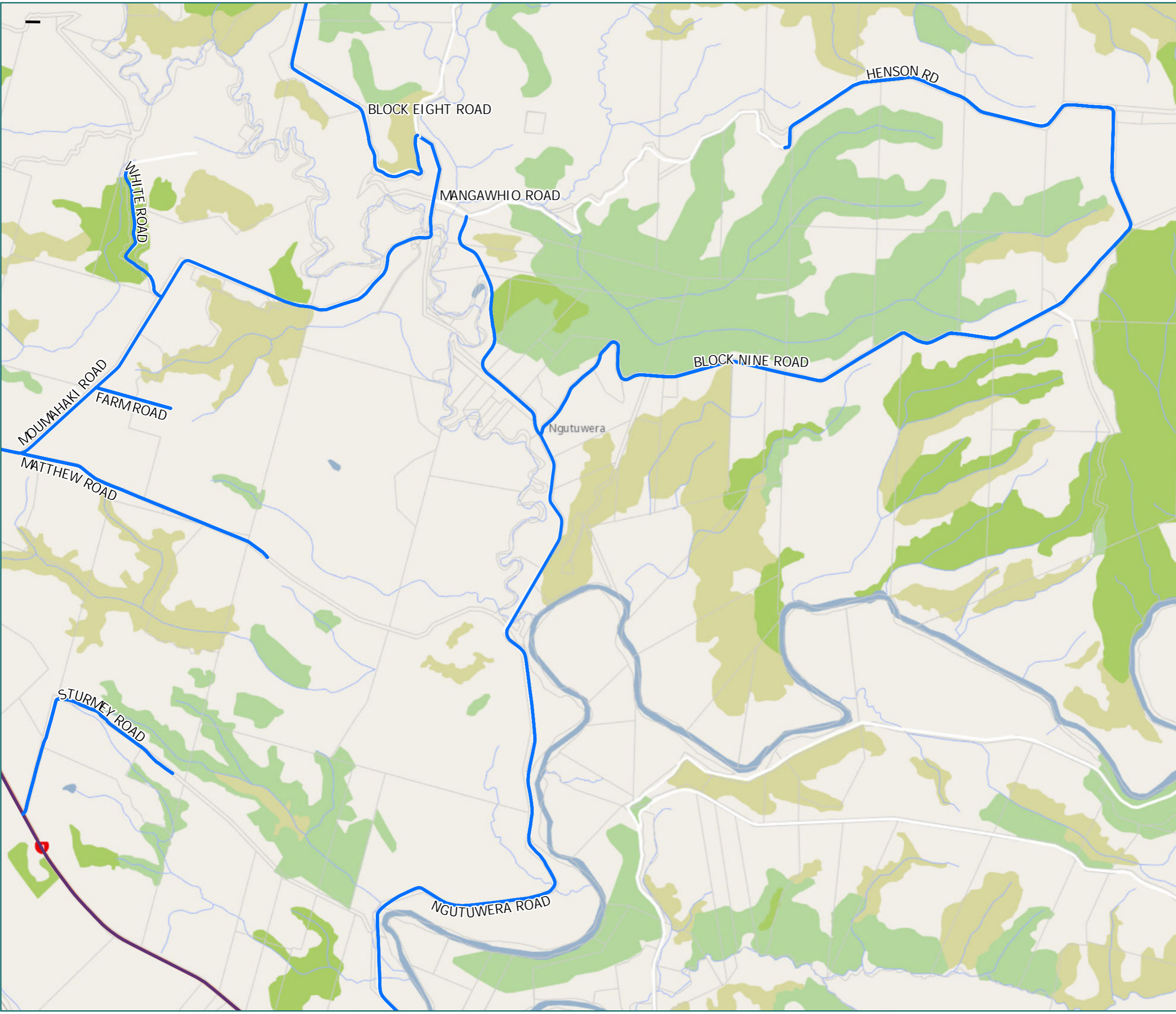
RCA Pre-approved
HPMV Routes
South Taranaki District
Ngutuwera

Legend

- Local Road
- State Highway
- Territorial Authority
- Boundary

Road/Street Name	Road/Street Extent
BLOCK EIGHT ROAD	Full length
BLOCK NINE ROAD	from HENSON ROAD to NGUTUWERA RD
FARM ROAD	from MOUMAHAKI RD to GATEWAY
HENSON RD	from SEAL START to BLOCK 9 ROAD
MANGAWHIO ROAD	from BRIDGE # 271 1ST ABUTMENT to BLOCK 8 ROAD
MATTHEW ROAD	from MOUMAHAKI RD to CATTLE STOP
MOUMAHAKI ROAD	from SH3 to BRIDGE # 271 1ST ABUTMENT
NGUTUWERA ROAD	from TRENT STREET to ROAD ENDS AT HENSON RD
STURMEY ROAD	from SH3 to METAL END
WHITE ROAD	from MOUMAHAKI RD to FIRST GATEWAY

* For the list of roads please refer to the index table in the end of the document.



RCA Pre-approved
HPMV Routes
South Taranaki District
Waiinu Beach

Legend

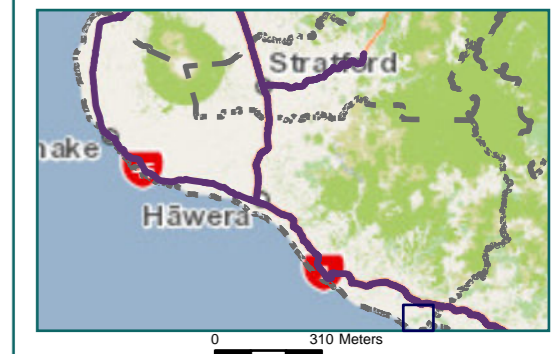
- Local Road
- Territorial Authority
- - - Boundary

Page 55 of 57

Road/Street Name	Road/Street Extent
HAWKEN ROAD	from WAINU BEACH RD to GATE AT END
IHUPUKU PA ROAD	Full length
JACKSON ROAD	from SH3 to CATTLE STOP
NUKUMARU PARADE	Full length
OKIWA TERRACE	Full length
PAETAIA ROAD	Full length
PINGAO PLACE	Full length
PUKEONE ROAD	from HAWKEN RD to GATEWAY
WAINU BEACH ROAD	from WAITOTARA TOWN LIMIT to NUKUMARU PARADE



* For the list of roads please refer to the index table in the end of the document.



RCA Pre-approved HPMV Routes South Taranaki District

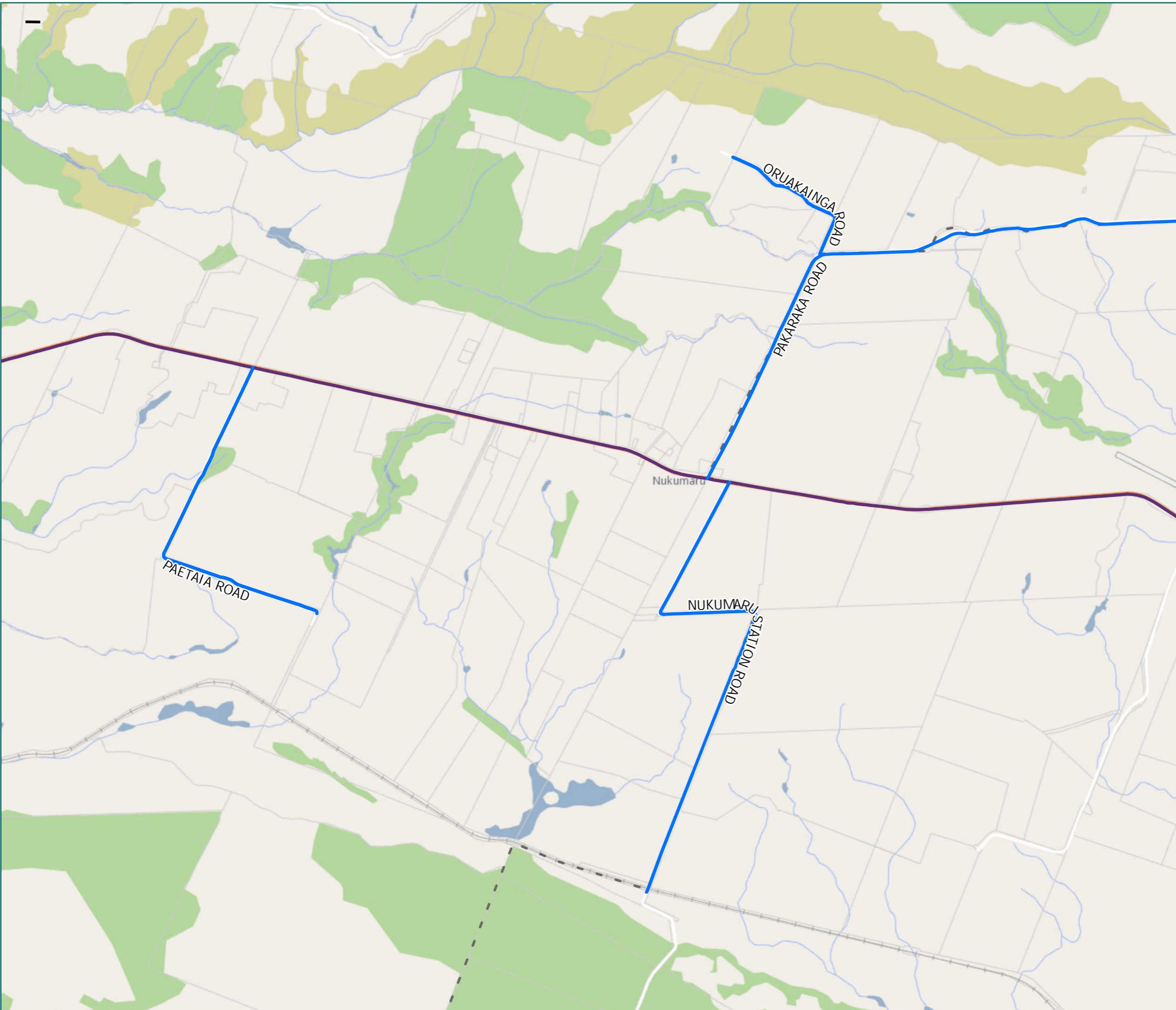
Nukumarū

Legend

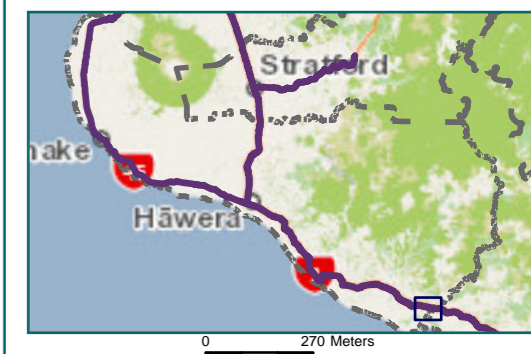
- Local Road
- State Highway
- Territorial Authority
- Boundary

Page 56 of 57

Road/Street Name	Road/Street Extent
NUKUMARU STATION ROAD	from SH3 to RAILWAY & GATEWAY
ORUAKAINGA ROAD	from PAKARAKA RD to ROAD END
PAETAIA ROAD	Full length
PAKARAKA ROAD	from SH3 to RANGITATAU WEST ROAD



* For the list of roads please refer to the index table in the end of the document.



RCA Pre-approved
HPMV Routes
South Taranaki District
Mangapani

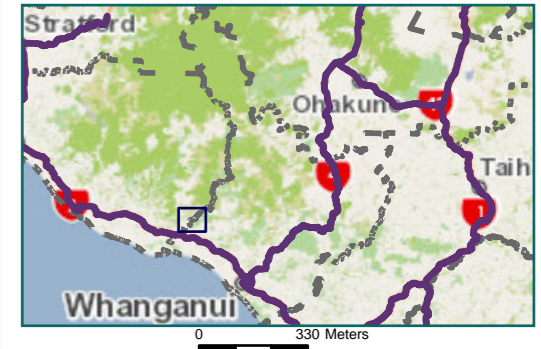
Legend

- Local Road
- Territorial Authority
- Boundary

Road/Street Name	Road/Street Extent
PAKARAKA ROAD	from SH3 to RANGITATAU WEST ROAD
RANGITATAU WEST ROAD	Full length



* For the list of roads please refer to the index table in the end of the document.



South Taranaki District Map Index Page

Route Name	Page
AHIPAIPA ROAD from SKEET RD to SH 45	16
ALAMEIN STREET from EGMONT ST to GATE	14
ALBION STREET from ROWE STREET to GREY STREET	23
ALEX TAYLOR STREET from GLOVER ROAD to M.A.F ENTRANCE	23
ALLEN ROAD (Full length)	35
ANDERSON ROAD from STATE HIGHWAY 3 to RAWHITIROA ROAD	33
ANGLERS AVENUE (Full length)	2
AORERE ROAD (Full length)	32
APERANIKO STREET from KARORA STREET to KEPA STREET	21
ARARATA ROAD from OHANGAI RD to MAKINO ROAD	25
ARGYLE STREET from SERVICE LANE (ARGYLE STREET) to HIGH STREET	23
AUROA ROAD from SH45 to GATE	11
AUSTIN EAST ROAD from NGAWHINI ROAD to BOYLAN ROAD	26
AUSTIN WEST ROAD (Full length)	19
AYTOUN STREET from KING STREET to DOMETT STREET	8
BARCLAY ROAD from NORMANBY ROAD to AHAPAPA ROAD	20
BARROW ROAD (Full length)	49
BATTEN ROAD (Full length)	21
BAYLY ROAD from SH45 to COAST ROAD	2
BEACH ROAD (HAWERA) from FAIRFIELD ROAD to SEAL END	24
BEACH ROAD (PATEA) from EGMONT to CAR PARK	45
BEDFORD STREET (ELTHAM) from KING EDWARD STREET to CONWAY RD	33
BLOCK EIGHT ROAD (Full length)	49
BLOCK NINE ROAD from HENSON ROAD to NGUTUWERA RD	54
BOAT RAMP from COAST-BAYLEY RD to ANGLERS AVE	2
BOYLAN ROAD from AUSTIN RD EAST to STATE HIGHWAY 3	19
BRAEMORE ROAD from MONK RD to OKAHUTIRIA ROAD	49
BREWER ROAD from SH3 to IHUPUKU RD/SEAL END	51
BRIDGE STREET from BEDFORD STREET to BRIDGE # 172/ELTHAM RD	33
BUCHANAN ROAD (Full length)	35
BURGESS ROAD from SH45 to CATTLESTOP	2
BURGON ROAD (Full length)	20

Route Name	Page
BURNSIDE AVENUE (Full length)	22
BUTLER STREET (MANAIA) (Full length)	17
CALEDONIA STREET from HIGH ST to ERIN ST	23
CAMBRIA STREET from GLOVER ROAD to GREY STREET	23
CAMPBELL (MANAIA) from SH45 to GATE	13
CAMPBELL ROAD from ROTOKARE ROAD to MAATA ROAD	30
CASTLE STREET from CONWAY STREET to MAATA ROAD	30
CEMETERY from HASSARD to DUMP	17
CEMETERY LANE from FITZGERALD AVE to CEMETERY	14
CHESTER STREET from SH3 to WAITANGI RD	47
CLIFFORD ROAD (ELTHAM) (Full length)	33
CLIFFORD ROAD (PATEA) from BALL RD to CATTLE STOP	41
COAST ROAD from SEAL JOIN to PUNGAREHU ROAD	4
COLEMAN AVENUE from GORGE AVE to NEWLAND CLOSE TURNING BAY	48
COLEMAN AVENUE LINK from WAVERLY BEACH RD to COLEMAN AVE	48
COLLINGWOOD STREET from BRIDGE STREET to CLIFFORD STREET	33
COLLINS STREET from SH3 to TAWHITI RD/PRINCES ST	23
CONWAY SH3-LADIES MILE from SH3 to BEDFORD STREET	33
CONWAY SH3-RAILWAY STREET (Full length)	33
CORNWALL EAST ROAD from SH3 to ROAD END	34
CORNWALL WEST from STUART ROAD to THE END	18
CROMPTON ROAD (Full length)	40
DALE STREET (ALTON) from HUNTER ST to BALL RD	40
DALZIELL ROAD from SH3 SOUTH to SH3 NORTH	28
DART STREET (Full length)	45
DAWSON ROAD from OPOURAPA ROAD to MID KAHUI ROAD	6
DAWSON STREET (KAPONGA) from SWADLING to VICTORIA	14
DENBY HEIGHTS from DENBY ROAD to CUL DE SAC	22
DENBY ROAD (Full length)	22
DINGLE ROAD from SH45 to THE END	13
DIVISION ROAD (Full length)	17
DRYDEN (Full length)	46
EGMONT STREET (KAPONGA) from ALAMEIN STREET to 100/50 KMH SPEED SIGNS	14

Route Name	Page
EGMONT STREET (NORMANBY) from SH3 to NGARONGO ROAD	27
EGMONT STREET PATEA (LOCAL) from KENT to BOAT RAMP RD	45
ELLIOT ROAD from UPPER KAHAROA ROAD to GATEWAY	44
ELSLEA ROAD (Full length)	46
ELTHAM ROAD (ELTHAM-KAPONGA) from BRIDGE # 172 to P/POLE OUTSIDE HSE 80	14
ELTHAM ROAD (KAPONGA-SH45) from 100/80 KMH SIGN to SH 45	7
ERIN STREET from ALBION ST to CALEDONIA ST	23
FAIRFIELD ROAD from SH3 to HAWERA GOLF CLUB	23
FARM ROAD from MOUMAHAKI RD to GATEWAY	51
FEAVER ROAD from OPUA ROAD to THE END	7
FINNERTY ROAD from BRIDGE 1ST ABUTMENT to HASTINGS ROAD	18
FITZGERALD AVENUE from PARK LANE to VICTORIA STREET	14
FITZGERALD LANE (Full length)	27
FOOKES STREET from CHESTER STREET to GLOAG STREET	47
FORBES ROAD (Full length)	20
FOREMAN ROAD (Full length)	40
FOWLIE ROAD (Full length)	43
FRASER ROAD from AUSTIN ROAD to ROTOKARE ROAD	26
FURLONG STREET from PRINCES STREET to REGENT STREET	23
GARSED ROAD from SH3 to HURSTHOUSE RD	40
GEARY ROAD from LOWER MANUTAHU ROAD to LOWER TAUMAHA RD	39
GILBERT STREET (Full length)	43
GISBORNE TERRACE from LONGFELLOW ROAD to TENNYSON STREET	8
GLEN NUI ROAD (Full length)	32
GLENTWORTH STREET from CONWAY ROAD to GRAVES STREET	33
GLOVER ROAD (RURAL) from KETEMARAE ROAD to RATA ST	27
GLOVER ROAD from RATA ST to PRINCES ST	23
GOODSON ROAD (Full length)	27
GOODWIN ROAD from PUNIHO ROAD to CATTLESTOP END	3
GORGE ROAD from WAVERLEY BEACH RD to CAR PARK	48
GRANT ROAD from TAWHITI ROAD to GATEWAY	25
GRASSEY LANE from SH3 to GATEWAY	47
GRAVES STREET (Full length)	33

Route Name	Page
GRAYS ROAD from LOWER PUNIHO ROAD to THE END	1
GREEN'S LANE (Full length)	5
GREGORY ROAD from SH45 to RAHOTU ROAD	4
GREY STREET from UNION STREET to COLLINS STREET	23
HARVEY ROAD from LOWER PARIHAKA to THE END	4
HASSARD STREET (Full length)	17
HASTINGS ROAD from NORMANBY ROAD to FINNERTY ROAD	18
HAUROTO ROAD (Full length)	21
HAVELOCK STREET from KING STREET to TASMAN STREET (SH 45)	8
HAWERA WTS ENTRANCE from SCOTT STREET to CARPARK/HUKA BIN ENTRANCE	23
HAWKEN ROAD from WAIINU BEACH RD to GATE AT END	55
HEAPHY ROAD from WHITCOME ROAD to TASMAN STREET (SH 45)	8
HENSON RD from SEAL START to BLOCK 9 ROAD	54
HICKS ROAD (HAWERA) from MANAWAPOU ROAD to GATE WAY	24
HIGH STREET (HAWERA) from SH3 to	23
HIGHFIELD ROAD (Full length)	49
HIRA STREET from MOANA STREET to OHAWA TCE	21
HITONA ROAD from SH45 to THE END	7
HOANI ROAD from SH45 to THE END	1
HOBB ROAD (Full length)	40
HOKA STREET from POMA STREET to MOANA STREET	21
HONE ROAD (Full length)	10
HOOPERS ROAD (Full length)	49
HOROI ROAD from RAWHITIROA ROAD WEST to RAWHITIROA ROAD EAST	31
HU ROAD (Full length)	31
HUGHES ROAD (Full length)	49
HUKATERE ROAD (NORTH) (Full length)	44
HUKATERE ROAD (SOUTH) (Full length)	45
HUNTER ROAD (NORTH ELTHAM ROAD) from ELTHAM ROAD to HASTINGS ROAD	18
HUNTER ROAD (SOUTH ELTHAM ROAD) from SKEET ROAD to ELTHAM ROAD	18
HUNTER STREET (ALTON) from HURSTHOUSE RD to DALE RD	40
HUNTS ROAD (Full length)	37
HURLEY-BALL ROAD from BALL RD to METAL END	41

Route Name	Page
HURSTHOUSE ROAD from TAUMAHA RD to OTOIA RD	40
IHAIA ROAD from TASMAN STREET to WIREMU ROAD	6
IHUPUKU PA ROAD (Full length)	55
IHUPUKU ROAD (WAITOTARA) from STATE HIGHWAY 3 to 50/100KPH/WAIINU BCH RD	53
IHUPUKU ROAD from PEAT RD to GATE AT END	46
INAHANORMANBY RD from SH45 to ROAD END	16
INGAHAPE ROAD (Full length)	37
INGAHAPE ROAD (PATEA) from SH3 to CULVERT	37
INUAWAI ROAD from HASTING ROAD to AHIPAIPA ROAD	20
JACKSON ROAD from SH3 to CATTLE STOP	53
JOHNSTON ROAD (Full length)	52
JOLL ROAD (NORTH) (Full length)	40
JOLL ROAD (SOUTH) (Full length)	40
JULIAN ROAD from SH45 to AT FACTORY	2
KAUPI STREET (Full length)	17
KAIPO STREET (Full length)	53
KAKAPIRAU ROAD (Full length)	35
KAKARAMEA ROAD from SH3 to HURSTHOUSE RD	43
KARAHAKI ROAD from KOHI RD NORTH to KOHI RD SOUTH	44
KARAKA STREET (MANAIA) from HASSARD STREET to KAUPI STREET	17
KARAKA STREET (WAITOTARA) (Full length)	53
KARORA STREET (OHAWE) from MOANA STREET to OHAWE TCE	21
KATEWHETA ROAD from OHANGAI ROAD to ROAD END	35
KATOTAURU ROAD from NORMANBY ROAD to TEMPSKY RD	16
KAUPOKONUI HEADS ROAD (Full length)	13
KAURI CRESCENT from SOUTH RD to MANAWAPOU RD	23
KAWAITI ROAD from BALL RD to ROAD END	41
KAWEI STREET from OHAWE TCE (EAST END) to OHAWE TCE (WEST END)	21
KEARIN ROAD from SH45 to CATTLESTOP	17
KEKEUA ROAD (Full length)	2
KELL STREET from TAPLIN QUAY to WAITOTARA BULK SUPPLIES	53
KELLEY ROAD from BRAEMORE RD to SEAL END AT GATEWAY	49
KEPA STREET from OHAWE TCE to APERANIKO STREET	21

Route Name	Page
KERRY LANE (Full length)	27
KETEMARAE EAST ROAD from WALLSCOURT PLACE to MOUNTAIN ROAD	27
KETEMARAE ROAD from SH45 to WAIHI ROAD (SH 3)	21
KETEMARAE SLIP RD from KETEMARAE EAST RD to AUSTIN EAST RD	27
KING EDWARD STREET from SH3 to TOWN BDY/GATE POST LHS	33
KING STREET from HAVELOCK to AYTOUN	8
KINGSFORD SMITH DRIVE from TURUTURU ROAD to CUL DE SAC	26
KITCHENER STREET (Full length)	33
KOHI ROAD from SH3 to OKAHUTIRIA RD	46
KOHITI ROAD from NORMANBY ROAD to KOTOAURU ROAD	17
KOKAKO ROAD (Full length)	46
KOMENE ROAD from SH45 to ROAD END	1
KURA ROAD from KAHAROA RD to SEAL END	44
LANDER ROAD (Full length)	35
LAYARD STREET from TASMAN to DOMETT	8
LENNOX ROAD from IHUPUKU RD to GATEWAY	48
LITTLE OEO ROAD (Full length)	10
LITTLE REGENT STREET from REGENT STREET to VICTORIA STREET	23
LITTLE TEMPSKY ROAD from TEMSKY ROAD to SKEET ROAD	19
LIVINGSTON ROAD from SH45 (TOP OF HILL) to SH45 (BOTTOM OF HILL)	21
LIVINGSTONE STREET (Full length)	45
LONDON STREET (Full length)	33
LONGFELLOW ROAD from WHITCOMBE to TASMAN	8
LORNE STREET from RIVERSIDE DR to GRACE AVE	14
LOWER ARAWHATA ROAD from SH45 to CAR PARK	7
LOWER BALL ROAD from SH3 to SEAL END	43
LOWER DUTHIE ROAD from ELTHAM ROAD to SKEET ROAD	16
LOWER GLENN ROAD (Full length)	13
LOWER HERENGAWE ROAD from SH3 to SEAL END	47
LOWER INAHA ROAD (Full length)	17
LOWER KAHAROA ROAD from SH3 to RAKAUIKO ROAD	45
LOWER KAHUI ROAD (Full length)	4
LOWER KATENE ROAD from MAWHITIWHITI ROAD to WHENUKU ROAD	27

Route Name	Page
LOWER KAWEORA ROAD from ELTHAM ROAD to WIREMU ROAD	6
LOWER KINA ROAD from SH45 to AT THE SEA	7
LOWER KIRI ROAD from ELTHAM ROAD to WIREMU ROAD	9
LOWER MANUTAHU ROAD from SH3 to GEARY RD	39
LOWER NEWALL ROAD from SH45 to WIREMU ROAD	2
LOWER NGARIKI ROAD from SH45 to WIREMU ROAD	5
LOWER OKOTUKU ROAD from IHUPUKU RD to SH3	51
LOWER PARIHAKA ROAD (Full length)	4
LOWER PUNIHO ROAD (Full length)	1
LOWER RAMA ROAD from SH45 to THE END	13
LOWER TAUMAHA ROAD (Full length)	39
LOWER WAIAU ROAD from SH3 to IHUPUKU RD	47
LOWER WAITEIKA ROAD from SH45 to ELTHAM ROAD	9
LOWER WINKS ROAD (Full length)	17
LUPTON STREET (Full length)	47
LYSAGHT ROAD from MEREMERE ROAD to THE END	37
MAATA ROAD from MOUNTAIN ROAD (SH3) to CAMPBELL ROAD	30
MABEN ROAD (Full length)	42
MABEY STREET from CLIFFORD RD to SEAL END	33
MAKINO ROAD (PATEA) (Full length)	41
MAKINO VALLEY ROAD from ARARATA ROAD to SEAL END	29
MAKOWHAI ROAD from MATANGARARA ROAD to THE END	25
MANAIA ROAD (KAPONGA-STATFORD BDY) from URBAN BOUNDARY KAPONGA to STRATFORD BOUNDARY	14
MANAIA ROAD from 100/50 KMH SPEED SIGNS to ALAMEIN STREET	11
MANAWAPOU ROAD (PATEA) (Full length)	39
MANAWAPOU ROAD from SOUTH RD to SEAL END	23
MANGAPOUA ROAD from AUSTIN ROAD to OHANGAI ROAD	27
MANGATANGI ROAD from BRAEMORE RD to FOOKES STREET	47
MANGAWHERO ROAD (NORTH) from ELTHAM ROAD to OPUNAKE ROAD	11
MANGAWHERO ROAD (SOUTH) from SKEET ROAD to ELTHAM ROAD	11
MANGAWHIO ROAD from BRIDGE # 271 1ST ABUTMENT to BLOCK 8 ROAD	52
MANIHI ROAD (Full length)	5
MANU ROAD from TITO ROAD to NGUTU ROAD	20

Route Name	Page
MARSH ROAD (Full length)	43
MASON ROAD EXTN from MASON ROAD to FACTORY ENTRY	23
MASON ROAD from TAWHITI ROAD to MASON RD EXTN	23
MATAIKAHAWAI ROAD (Full length)	10
MATAIMOANA ROAD (Full length)	50
MATANGARA ROAD from OHANGAI ROAD to HIGH STREET	23
MATEMATEAONGA ROAD from RAWHITIROA to CATTLE STOP	32
MATTHEW ROAD from MOUMAHAKI RD to CATTLE STOP	51
MATUKU ROAD (Full length)	44
MAWHITIWHITI ROAD from SH3 to HASTINGS ROAD	20
MCALPINE ROAD from MANAWAPOU ROAD to SEAL END	24
MCDONALD ROAD (Full length)	49
MCKENNA ROAD from SH3 to SEAL END AT CATTLESTOP	43
MCLEAN ROAD (Full length)	20
MEDLICOTT ROAD from KOHI ROAD to SEAL END	49
MELVILLE ROAD from ELTHAM ROAD to SEAL END AT BRIDGE	11
MEREMERE ROAD (Full length)	35
MID ARAWHATA ROAD from SH45 to WIREMU ROAD	6
MID KAHUI ROAD from SH45 to WIREMU ROAD	4
MID PUNIHO ROAD from GOODWIN ROAD to WIREMU ROAD	3
MINARAPA ROAD (Full length)	1
MIRIKAU ROAD (Full length)	1
MITCHELL ROAD (Full length)	17
MOANA ST from HOKA STREET to KARORA ST	21
MOKOIA ROAD (Full length)	37
MONK ROAD from OKOTUKU RD to MANGATANGI RD	49
MOREA ROAD from ARARATA ROAD to SEAL END	29
MOUMAHAKI ROAD from SH3 to BRIDGE # 271 1ST ABUTMENT	51
MOUNTAIN ROAD from SH3 to AUSTIN ROAD	27
MUGGERIDGE ROAD (Full length)	39
MURRAY STREET (Full length)	53
NAMU ROAD from SH45 to THE END	7
NAPIER STREET (HAWERA) from PRINCESS ST to SEAL CHANGE	23

Route Name	Page
NAPIER STREET from KING to DOMETT	8
NEILL ROAD EAST from SH3 to RAILWAY	30
NEILL ROAD from MANAIA ROAD to PALMER ROAD	11
NELSON STREET from VICTORIA STREET to PRINCES STREET	23
NGAMOTU ROAD from KOHI ROAD to SEAL END	49
NGARONGO ROAD from OHANGAI ROAD to AUSTIN ROAD	27
NGAWHINI ROAD from ARARATA ROAD to AUSTIN EAST ROAD	26
NGUTU ROAD from AHIPAIPA ROAD to NORMANBY ROAD	20
NGUTUWERA ROAD from TRENT STREET to ROAD ENDS AT HENSON RD	51
NIAGARA ROAD from KAHAROA RD to GATEWAY	44
NICHOLSON ROAD NORTH from PUTAHI RD to end of the legal road	46
NICHOLSON ROAD SOUTH from SH3 to Hukatere Rd	46
NOLAN ROAD (Full length)	22
NOPERA ROAD from SKEET ROAD to SH45	10
NORMANBY ROAD (Full length)	17
NORTH STREET from BRIDGE STREET to CONWAY RD	33
NOWELL ROAD from MANAWAPOU ROAD to RT BRANCH AT UNMARKED BNDY	24
NUKUHAU ROAD from OKAHUTIRIA RD to WINTER END	50
NUKUMARU PARADE (Full length)	55
NUKUMARU STATION ROAD from SH3 to RAILWAY & GATEWAY	56
O'REILLY ROAD from SH3 to METAL END	45
OEO ROAD from SH45 to OPUNAKE/STRATFORD ROAD	10
OHANGAI ROAD (EAST) from MEREMERE ROAD to SH# 3	25
OHANGAI ROAD (NORMANBY) from SH3 to NEW END	27
OHANGAI ROAD (WEST) from KETEMARAE ROAD to KATENE ROAD	27
OHAWE ROAD from SH45 to CATTLESTOP	21
OHAWE TERRACE from KARORA STREET to KAWEI ROAD	21
OHINE ROAD from OTAUTO RD to METAL END	44
OKAHUTIRIA ROAD from KARAHAKI RD to MATEMOANA ROAD	49
OKIWA TERRACE (Full length)	55
OLD NORMANBY RD from NORMANBY RD to BREAK IN SEAL	17
OLD SOUTH ROAD (Full length)	37
OMAHINA ROAD (Full length)	49

Route Name	Page
OMAHURU ROAD (Full length)	19
OMUTURANGI ROAD from OEO ROAD to SH45	12
ONEWHAIA ROAD (Full length)	19
OPAKU ROAD from KAHAROA ROAD to ROAD END	44
OPOURAPA ROAD from SH45 to DAWSON ROAD	4
OPUA ROAD from SH45 to WIREMU ROAD	6
OPUNAKE ROAD from AUROA ROAD to MANGAWHEROITI STREAM # 134	11
OPUNAKE/STRATFORD ROAD from WIREMU/OEO ROAD to AUROA ROAD	11
ORU ROAD from RAWHITIROA RD to BOUNDARY	31
ORUAKAINGA ROAD from PAKARAKA RD to ROAD END	56
OTAUTO ROAD from KAHAROA ROAD to HUKATERE ROAD	44
OTOIA GORGE ROAD from HURSTHOUSE RD to METAL ENDS	43
OTURI ROAD from SH3 to RAILWAY LINE	47
PA ROAD (PUNIHO) from SH45 to AT PA	1
PAEREWA ROAD (Full length)	47
PAETAIA ROAD (Full length)	55
PAHINI ROAD (Full length)	10
PAKARAKA ROAD from SH3 to RANGITATAU WEST ROAD	56
PALMER ROAD from TEMPSKY ROAD to STRATFORD BDY	15
PAORA EAST ROAD (Full length)	20
PAORA ROAD from SH45 to SEA	1
PARAHAKI ROAD from PAEREWA RD to SH3	47
PARIROA ROAD from WILSON RD to SEAL END	43
PARK LANE from EGMONT ST to FITZGERALD	14
PARK STREET from COLLINGWOOD STREET to PARK	33
PARSONS ROAD (Full length)	45
PATIKI ROAD from ELTHAM ROAD to SH45	9
PEASE LANE (Full length)	24
PEAT ROAD (Full length)	46
PETCH ROAD (Full length)	40
PIKITUROA ROAD (Full length)	27
PILOT STATION ROAD from RAKAUPIKO ROAD to RAILWAY RESERVE	45
PINGAO PLACE (Full length)	55

Route Name	Page
POMA STREET from WAIMATE STREET to HOKA STREET	21
PORIKAPA ROAD from STATE HIGHWAY 45 to METAL END	1
PORTLAND QUAY from STATE HIGHWAY 3 to ENTRANCE TO WORKS	45
POWERHOUSE ROAD from SH3 to SEAL END	43
PRINCES STREET from GLOVER ROAD to SOUTH ROAD	23
PUKEONE ROAD from HAWKEN RD to GATEWAY	55
PUKETAPU ROAD (Full length)	10
PUNGAREHU ROAD (DOMAIN) (Full length)	4
PUNGAREHU ROAD from SH45 to COAST ROAD	4
PUTAHI ROAD (Full length)	46
QUINS ROAD (Full length)	29
RAHOTU ROAD (Full length)	5
RAILWAY ROAD (Full length)	23
RAILWAY SETTLEMENT ROAD from SH3 to CULVERT	45
RAILWAY STREET from CAR PARK to LONDON STREET	33
RAINIE ROAD (Full length)	17
RAKAUPIKO ROAD (Full length)	45
RANGATAPU ROAD (Full length)	21
RANGIKURA ROAD from SH3 to PEAT RD	46
RANGITAUTAU WEST ROAD (Full length)	57
RAWHITIROA ROAD from TOWN BDY/GATEPOST LHS to GLEN NUI ROAD	31
REGENT STREET from HIGH STREET to FURLONG STREET	23
RIDDIFORD STREET (Full length)	23
RIEMENSCHNEIDER STREET from RANGAURI to TAURANGA A IKA STREET	17
RIFLE RANGE ROAD from MANAWAPOU ROAD to CATTLE RAMP RHS	24
RIMUTOTO BRANCH ROAD (Full length)	35
RIMUTOTO ROAD (Full length)	35
ROGERS ROAD (Full length)	19
RONGOMAI ROAD from PAORA ROAD to ROAD END	1
ROSS STREET (Full length)	27
ROKARE ROAD (MOUNTAIN-CAMPBELL) from SH3 to CAMPBELL ROAD	30
ROUND BUSH ROAD from SH45 to THE END	17
ROWAN ROAD from SKEET ROAD to ELTHAM / STRATFORD BOUNDARY	11

Route Name	Page
ROWE STREET from ALBION ST to PRINCES ST	23
RUAKERE ROAD EXTENSION (Full length)	2
RUAKERE ROAD from SH45 to AT H AND D MOFFITTS	2
SANGSTER ROAD (Full length)	31
SCOTT ROAD from SH45 to AHAIPAIPA ROAD	20
SCOTT STREET (Full length)	23
SERVICE LANE (ALBION STREET) (Full length)	23
SERVICE LANE (ARGYLE STREET) (Full length)	23
SEVERN STREET from TRENT STREET to WYE STREET	53
SIGGS ROAD (Full length)	17
SKEET ROAD from NOPERA RD to SH 3	10
SOMERVILLE ROAD from TAWHITI ROAD to SEAL END	25
SPENCE ROAD from SH3 to GATE AT END	43
STATION ROAD (WAVERLEY) (Full length)	47
STENT ROAD (Full length)	2
STEWART ROAD from PEAT RD to IHUPUKU ROAD	48
STUART ROAD (DALZEILL-RAILWAY) from DALZIELL ROAD to START SEAL	30
STUART ROAD (DALZEILL-RAILWAY)NBR from START SEAL to RAIL TRACKS	30
STUART ROAD (NORTH ELTHAM ROAD) from ELTHAM ROAD to FINNERTY ROAD	18
STUART ROAD (SOUTH ELTHAM ROAD) (Full length)	18
STURMEY ROAD from SH3 to METAL END	51
SURREY STREET from VICTORIA STREET to CAMBERWELL ROAD	23
SUTHERLAND ROAD (Full length)	17
TAI ROAD from SH45 to CUL DE SAC - END OF ROAD	7
TAIKATU ROAD from SKEET ROAD to SH 45	12
TAINUI COURT (Full length)	23
TANGAHOE VALLEY ROAD from ARARATA ROAD to BOWSTRING BRIDGE ABUTMENT	29
TANNAHILL STREET from SCOTT ST to BURNS STREET	23
TAPLIN QUAY (Full length)	53
TARAERE ROAD (Full length)	41
TAUHURI STREET from RIEMENSCHNEIDER STREET to MANAIA ROAD	17
TAURANGA-A-IKA STREET from RIEMENSCHNEIDER to KAUAE	17
TAURU ROAD (Full length)	5

Route Name	Page
TAURU ROAD NORTH (Full length)	4
TAWHITI ROAD (HAWERA) from GLOVER RD to OHANGAI ROAD	23
TAWHITI ROAD from MOUNTAIN ROAD to BOYLAN ROAD (SH3)	28
TE ROTI ROAD from SKEET ROAD to SH3	19
TEMPLER STREET (Full length)	33
TEMPSKY ROAD from HASTINGS ROAD to PALMER ROAD	16
THE HUB CARPARK ACCESS ROAD from WAIHI ROAD (SH3) to CAMBERWELL ROAD	23
THOMAS ROAD from MANAIA ROAD to THE END	17
TIHI ROAD (EAST) from MEREMERE ROAD to ROAD END	35
TIHI ROAD (WEST) (Full length)	35
TIPOKA ROAD (Full length)	4
TIROMOANA ROAD from CAMPBELL ROAD to FRASER ROAD	29
TITAHU ROAD (Full length)	10
TITO ROAD (Full length)	20
TIWHAITI ROAD (Full length)	25
TRENT STREET from SH3 to WYE STREET	53
TUKE ROAD from CATTLESTOP EAST OF LENNOX to ROAD END	48
TURI ROAD (PATEA BOAT RAMP ROAD) (Full length)	45
TURU ROAD from SH45 to START TANKER LOOP	5
TURUTURU ROAD from SH3 to NGAWHINI ROAD	23
UMUTAHI ROAD (Full length)	19
UNION STREET from HIGH STREET to GLOVER ROAD	23
UPPER ARAWHATA ROAD (Full length)	6
UPPER BALL ROAD from SH3 to MABEN ROAD	40
UPPER DUTHIE ROAD from ELTHAM ROAD to STRATFORD BDY	18
UPPER HERENGAWA ROAD from SH3 to WAITANGI ROAD	47
UPPER IHAIA ROAD from WIREMU ROAD to ROAD END	6
UPPER KAHAROA ROAD from SH3 to ELLIOT RD	44
UPPER KAHUI ROAD from WIREMU ROAD to EGMONT NATIONAL PARK	6
UPPER KATENE ROAD from MAWHITIWHITI ROAD to AUSTIN ROAD (END)	27
UPPER KAWEORA ROAD (Full length)	6
UPPER KINA ROAD from SH45 to WIREMU ROAD	6
UPPER KIRI ROAD (Full length)	9

Route Name	Page
UPPER MANGAWHERO ROAD (Full length)	11
UPPER MANUTAHU ROAD from SH3 to HURSTHOUSE RD	39
UPPER NEWALL ROAD from WIREMU ROAD to ROAD END	3
UPPER NGARIKI ROAD from WIREMU ROAD to ROAD END	6
UPPER OEO ROAD (Full length)	11
UPPER OKOTUKU ROAD from SH3 to OMAHINA RD	49
UPPER PUNIHO ROAD from WIREMU ROAD to NATIONAL PARK BOUNDARY	3
UPPER RAMA ROAD from SH45 to SKEET ROAD	12
UPPER TAUMAHA ROAD from SH3 to HURSTHOUSE RD OPP SG LHS	39
UPPER WAIAU ROAD (Full length)	47
UPPER WAITEIKA ROAD from WIREMU ROAD to ELTHAM ROAD	9
UPPER WINKS ROAD (Full length)	17
UREKAWA ROAD from KAHAROA RD to SEAL END	44
URUPA ROAD from MEREMERE ROAD to SEAL END	35
VICTORIA STREET (KAPONGA) from P/POLE OUTSIDE HSE 80 to RIVERSIDE DR	14
VICTORIA STREET from SURREY STREET to LITTLE REGENT STREET	23
VILLAGE SETTLEMENT ROAD from OKOTUKU RD to SEAL END	52
WAIINU BEACH ROAD from WAITOTARA TOWN LIMIT to NUKUMARU PARADE	53
WAIMATE STREET from OHAWA ROAD to POMA STREET	21
WAINA ROAD from TIROMOANA ROAD to AT HOUSE ON RHS	29
WAINOA ROAD (Full length)	41
WAIRERE ROAD from MEREMERE ROAD to SEAL END	37
WAITANGI ROAD (MOTUROA) from CHESTER STREET to OKOTUKU ROAD	47
WALKER ROAD (Full length)	49
WALLSCOURT PLACE from START OF ROAD AT SOUTHERN END to KETEMARAE ROAD (EAST)	27
WATAROA ROAD (Full length)	4
WATINO ROAD from SH45 to ELTHAM ROAD	9
WAVERLEY BEACH ROAD from RAILWAY LINE to GORGE ROAD AT GATEWAY	47
WEKA STREET (Full length)	9
WELLINGTON STREET from PRINCES STREET to VICTORIA STREET	23
WEST STREET (KAPONGA) (Full length)	14
WHAKAMARA ROAD from SH3 to INGAHAPE ROAD NTH END	37
WHAKATAU ROAD (Full length)	29

Route Name	Page
WHAREROA ROAD from SH3 to MANAWAPOU ROAD	24
WHENUKU ROAD (Full length)	20
WHITCOMBE ROAD from DUMP to IHAIA ROAD	8
WHITE ROAD from MOUMAHAKI RD to FIRST GATEWAY	52
WHITEHEAD LANE from SH3 to SEAL END	45
WILFORD ROAD (Full length)	41
WILSON ROAD (KAKARAMEA) from SH3 to KAKARAMEA ROAD	43
WILSON STREET (ALTON) (Full length)	40
WIREMU ROAD from OEO ROAD UPPER to STONY RIVER BRIDGE	3
WIRIHANA ROAD (Full length)	20
WITIORA ROAD (Full length)	7
WOOD STREET from SH3 to WILSON ROAD	43
WYBOURNE ROAD (Full length)	23
WYBOURNE ROAD (PATEA) (Full length)	46
WYE STREET from NGUTUWERA RD to BRIDGE	53
YORK STREET from BRIDGE STREET to LONDON STREET	33
YOUNG ROAD (Full length)	10
YOUNG ROAD EAST from END OF YOUNG RD to EAST END	10