



# RCA Pre-approved HPMV Routes

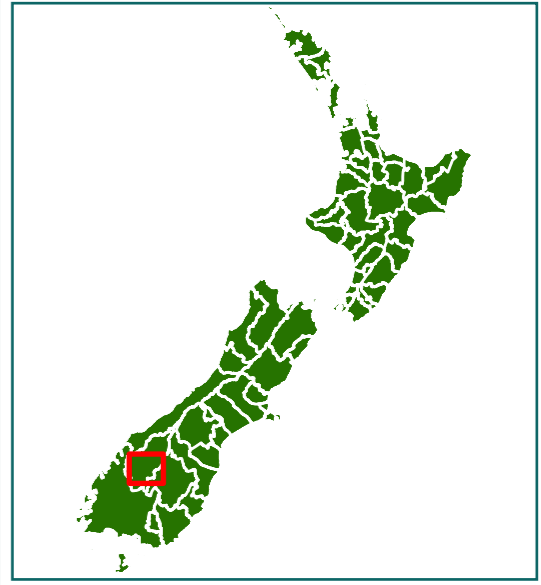
## Queenstown-Lakes District

### Overview

Issue Date: 29/11/2024

### Legend

- ✕ Bridges Not Permitted To Cross
- High Productivity Motor Vehicle (HPMV) Routes
- Local Road
- Full High Productivity Motor Vehicle Routes (SH)
- State Highway
- Territorial Authority Boundary
- 



0 4 km

Deprecated Basemap - Eagle Technology, Land Information New Zealand, OpenStreetMap Contributors, Kiwi rail

# RCA Pre-approved HPMV Routes

## Queenstown-Lakes District

### Glenorchy

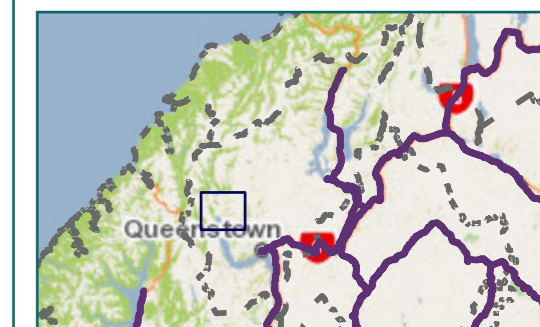
#### Legend

- ✗ Bridges Not Permitted To Cross
- Local Road
- Territorial Authority Boundary
- Boundary

Page 1 of 10

Road/Street Name	Road/Street Extent
GLENORCHY-PARADISE ROAD	from Mull St (Glenorchy) to Lovers Leap Road Intersection
GLENORCHY-QUEENSTOWN ROAD	Full length
GLENORCHY-ROUTEBURN ROAD	Full length
MULL STREET	Full length
OBAN STREET	from Glenorchy-Queenstown Road to Mull Street Intersection
PRIORY ROAD	Full length
REES VALLEY ROAD	from Glenorchy Paradise Rd to No. 375 Rees Valley Rd – DO NOT CROSS bridge

\* For the list of roads please refer to the index table in the end of the document.



# RCA Pre-approved HPMV Routes

## Queenstown-Lakes District

### Mt Creighton & Sunshine Bay

#### Legend

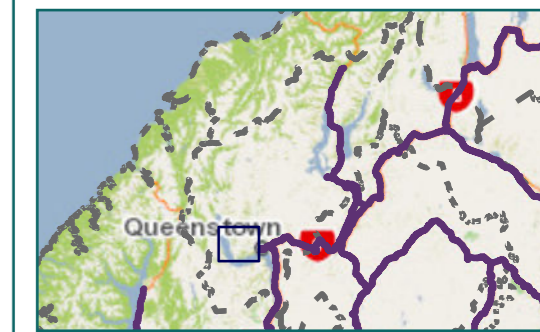
- Local Road
- Territorial Authority
- Boundary

Page 2 of 10

Road/Street Name	Road/Street Extent
GLENORCHY-QUEENSTOWN ROAD	Full length



\* For the list of roads please refer to the index table in the end of the document.



# RCA Pre-approved HPMV Routes

## Queenstown-Lakes District

### Queenstown

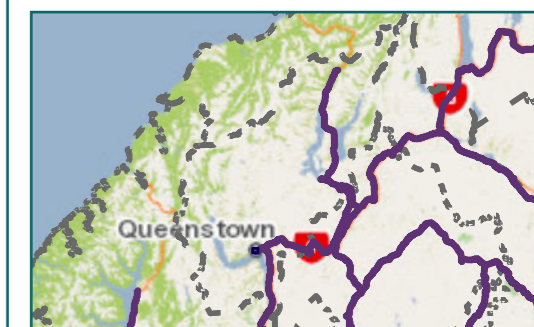
Legend

- Local Road
- State Highway
- Territorial Authority
- Boundary

Page 3 of 10

Road/Street Name	Road/Street Extent
BEACH STREET	from SH6A (Shotover St) to Lake Esplanade
GLENORCHY-QUEENSTOWN ROAD	Full length
GORGE ROAD	from Shotover St to Industrial Place Intersection
INDUSTRIAL PLACE	Full length
LAKE ESPLANADE	Full length
SHOTOVER STREET	from SH6A to Gorge Rd

\* For the list of roads please refer to the index table in the end of the document.



# RCA Pre-approved HPMV Routes

## Queenstown-Lakes District

### Frankton

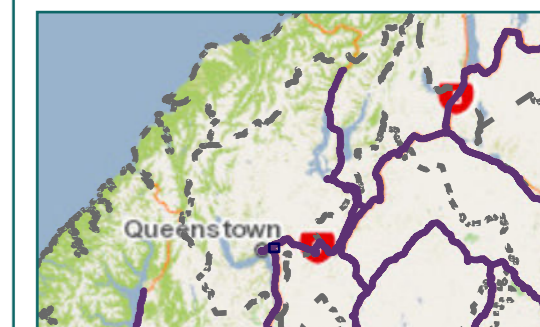
#### Legend

- Local Road
- State Highway
- Territorial Authority
- Boundary

Page 4 of 10

Road/Street Name	Road/Street Extent
BOYD ROAD	Full length
BROOKES ROAD	Full length
GLENDA DRIVE	Full length
GRANT ROAD	Full length
HARDWARE LANE	Full length
HAWTHORNE DRIVE	from SH6 to Grant Rd
HAWTHORNE DRIVE	from Lucas Pl to Tex Smith Lane
JOCK BOYD PLACE	Full length
LUCAS PLACE	from SH6 to Hawthorne Dr
MARGARET PLACE	Full length
SHOTOVER DELTA ROAD	from Tuckers Beach Rd to Fulton Hogan Shotover Quarry
TUCKER BEACH ROAD	from SH6 to Shotover-Delta Rd

\* For the list of roads please refer to the index table in the end of the document.



# RCA Pre-approved HPMV Routes

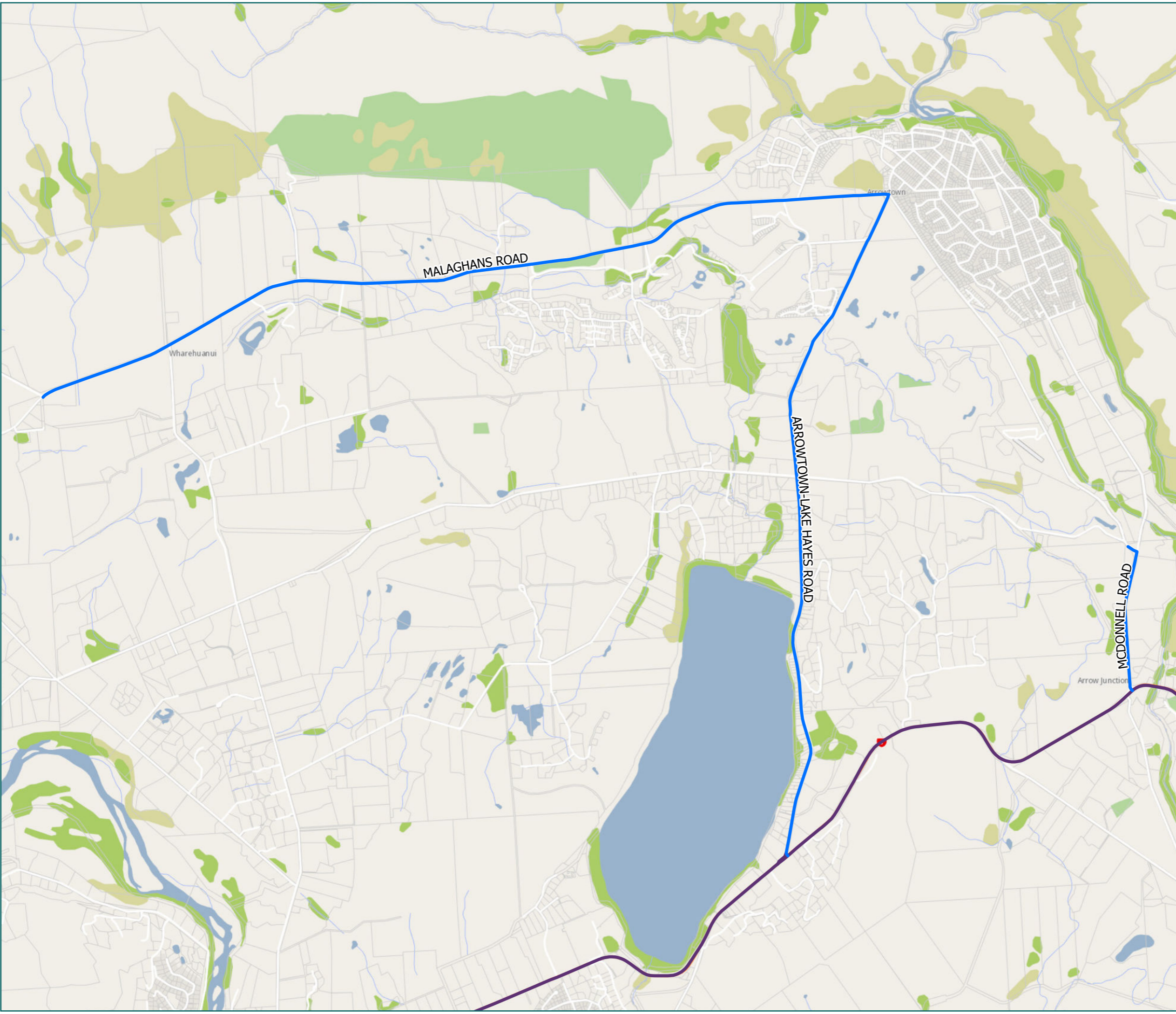
## Queenstown-Lakes District Arrowtown & Lake Hayes & Wharehuanui

### Legend

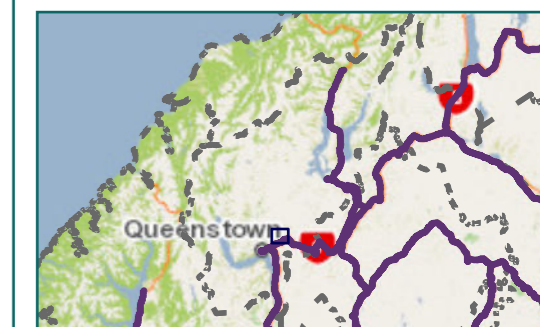
- Local Road
- State Highway
- Territorial Authority
- Boundary

Page 5 of 10

Road/Street Name	Road/Street Extent
ARROWTOWN-LAKE HAYES ROAD	Full length
MALAGHANS ROAD	from Arrowtown-Lake Hayes Road to Coronet Peak Station Road (RP 12069 to RP 5268)
MCDONNELL ROAD	from SH6 (RP 4463) to gravel stockpile (RP 3304) – South of Hogans Gully Rd



\* For the list of roads please refer to the index table in the end of the document.



# RCA Pre-approved HPMV Routes

## Queenstown-Lakes District

### Glendhu Bay

#### Legend

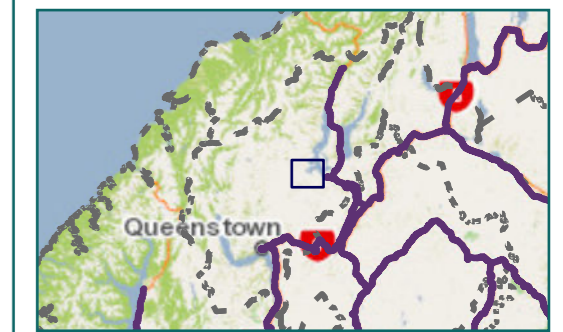
- ✗ Bridges Not Permitted To Cross
- Local Road
- Territorial Authority Boundary
- Boundary

Page 6 of 10

Road/Street Name	Road/Street Extent
WANAKA-MOUNT ASPIRING ROAD	from McDougall Street to No. 2211 Wanaka-Mt Aspiring Road - DO NOT CROSS Speargrass Creek Bridge on Wānaka-Mt Aspiring Rd



\* For the list of roads please refer to the index table in the end of the document.



# RCA Pre-approved HPMV Routes

## Queenstown-Lakes District

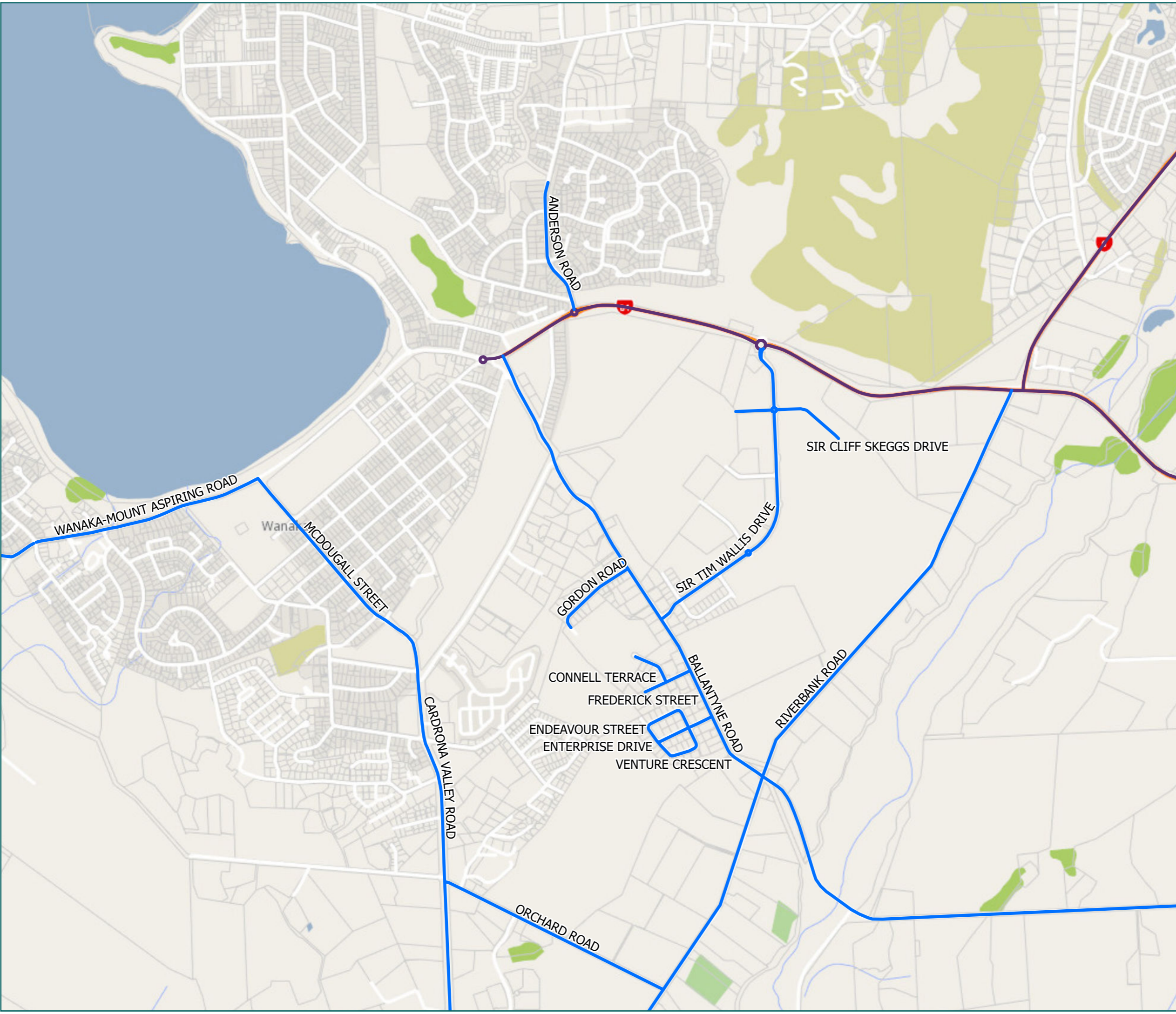
### Wanaka Centre

#### Legend

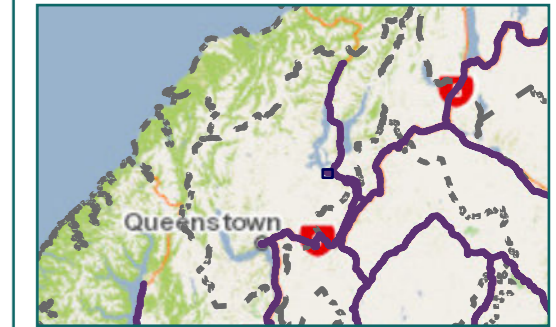
- Local Road
- State Highway
- Territorial Authority Boundary
- Boundary

Page 7 of 10

Road/Street Name	Road/Street Extent
ANDERSON ROAD	from SH84 to No. 82 Anderson Road (RP 626)
BALLANTYNE ROAD	Full length
CARDRONA VALLEY ROAD	from McDougall St to Tuohys Gully Rd intersection
CONNELL TERRACE	Full length
ENDEAVOUR STREET	Full length
ENTERPRISE DRIVE	Full length
FREDERICK STREET	Full length
GORDON ROAD	Full length
MCDUGALL STREET	Full length
ORCHARD ROAD	Full length
RIVERBANK ROAD	from SH84 to Cardrona Valley Rd
SIR CLIFF SKEGGS DRIVE	Full length
SIR TIM WALLIS DRIVE	Full length
VENTURE CRESCENT	Full length
WANAKA-MOUNT ASPIRING ROAD	from McDougall Street to No. 2211 Wanaka-Mt Aspiring Road - DO NOT CROSS Speargrass Creek Bridge on Wānaka-Mt Aspiring Rd



\* For the list of roads please refer to the index table in the end of the document.





# RCA Pre-approved HPMV Routes

## Queenstown-Lakes District

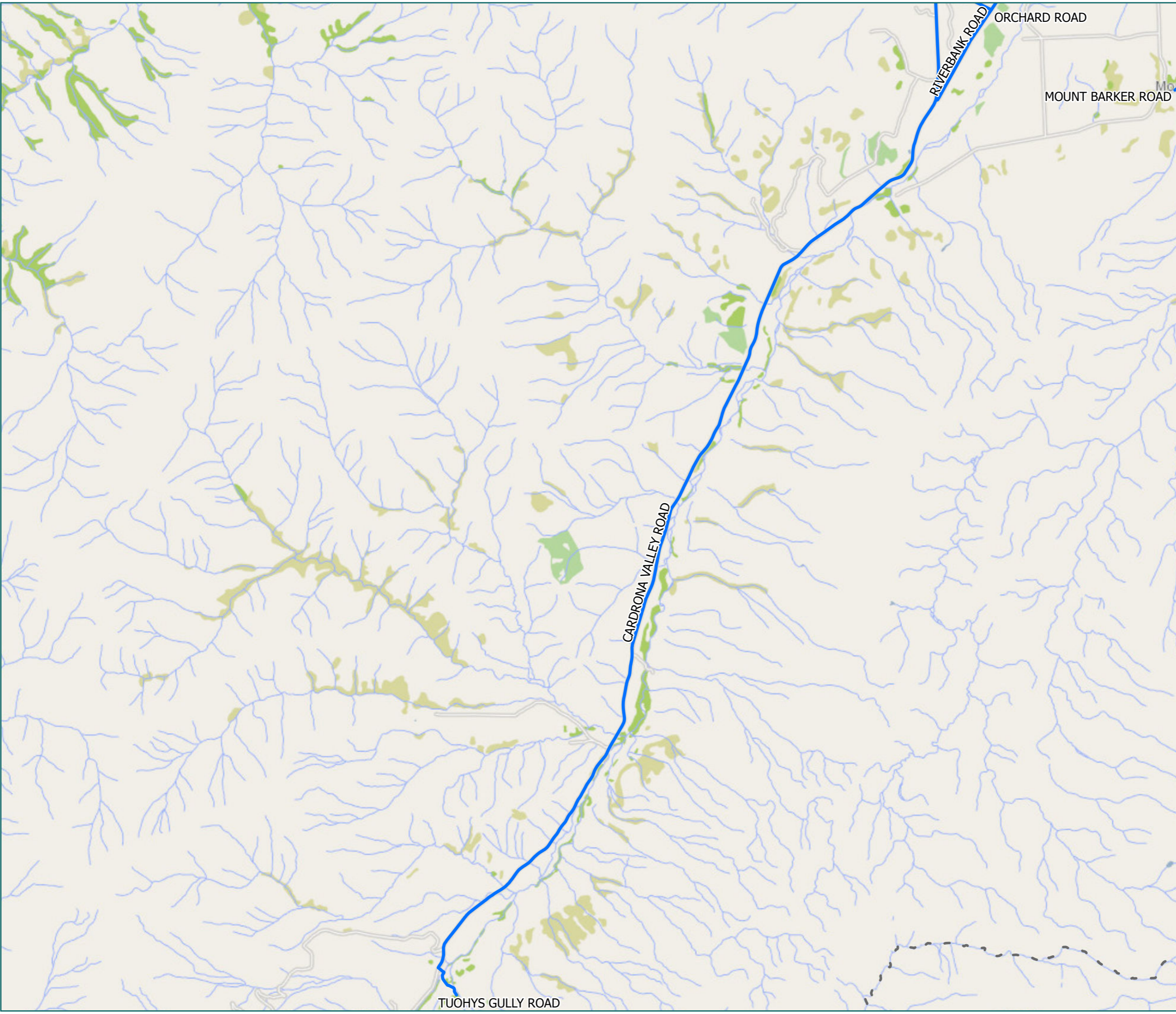
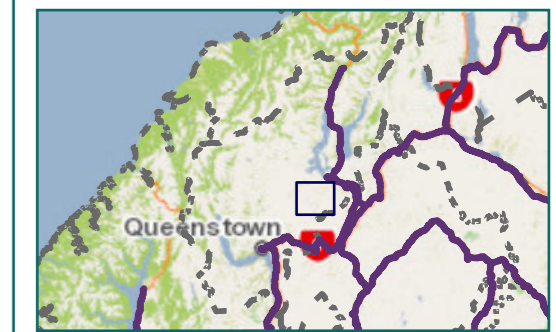
### Cardrona

#### Legend

- Local Road
- Territorial Authority
- Boundary

Road/Street Name	Road/Street Extent
CARDRONA VALLEY ROAD	from McDougall St to Tuohys Gully Rd intersection
MOUNT BARKER ROAD	from SH6 to No. 446 Mt Barker Rd
ORCHARD ROAD	Full length
RIVERBANK ROAD	from SH84 to Cardrona Valley Rd
TUOHYS GULLY ROAD	Full length

\* For the list of roads please refer to the index table in the end of the document.



# RCA Pre-approved HPMV Routes

## Queenstown-Lakes District

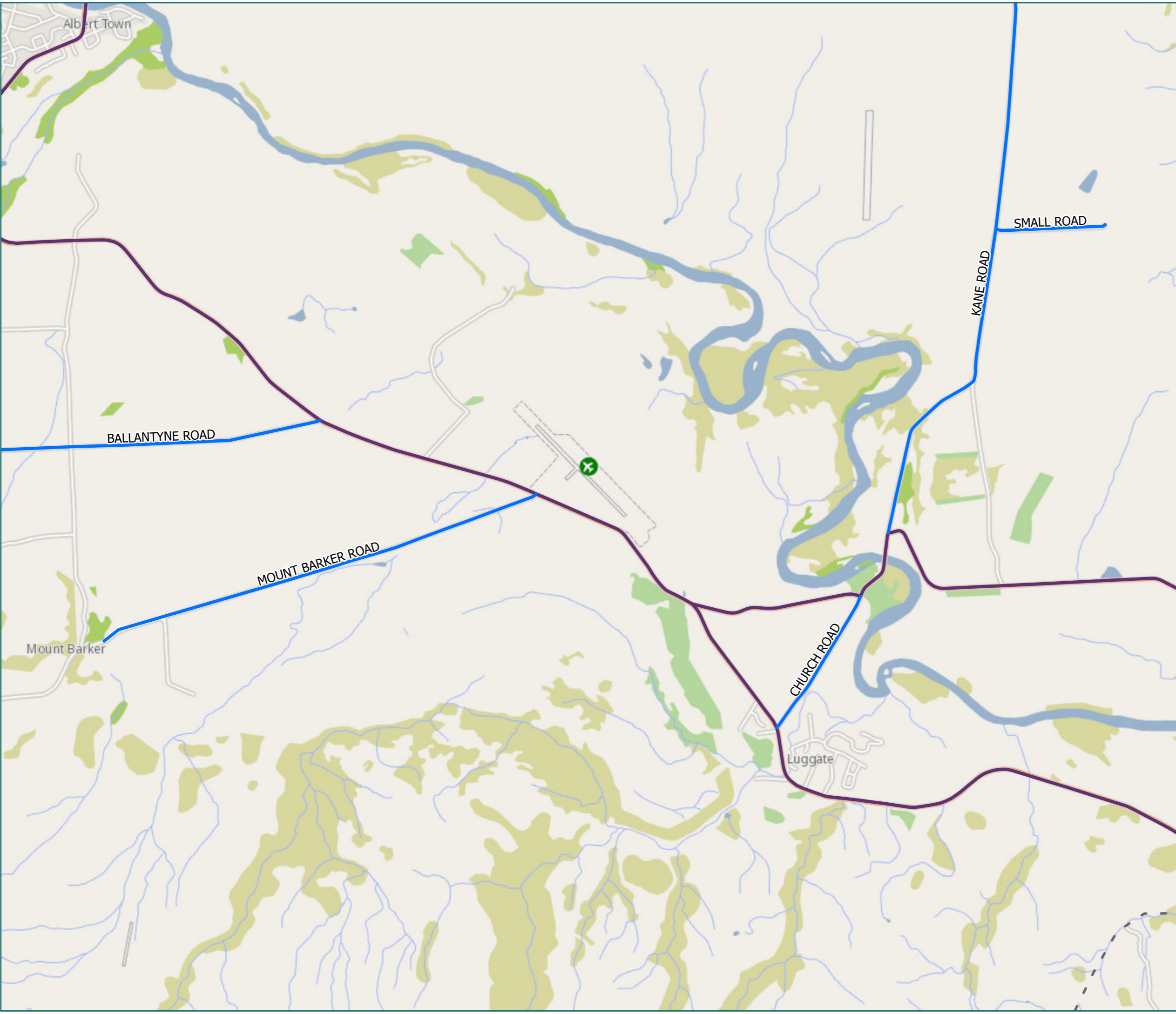
### Luggate

Legend

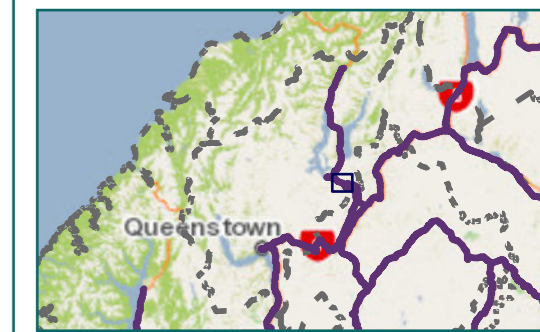
- Local Road
- State Highway
- Territorial Authority Boundary
- Boundary

Page 9 of 10

Road/Street Name	Road/Street Extent
BALLANTYNE ROAD	Full length
CHURCH ROAD	Full length
KANE ROAD	from SH8A to Gladstone Rd
MOUNT BARKER ROAD	from SH6 to No. 446 Mt Barker Rd
SMALL ROAD	Full length



\* For the list of roads please refer to the index table in the end of the document.



# RCA Pre-approved HPMV Routes

## Queenstown-Lakes District

### Waungawera & Lake Hawea

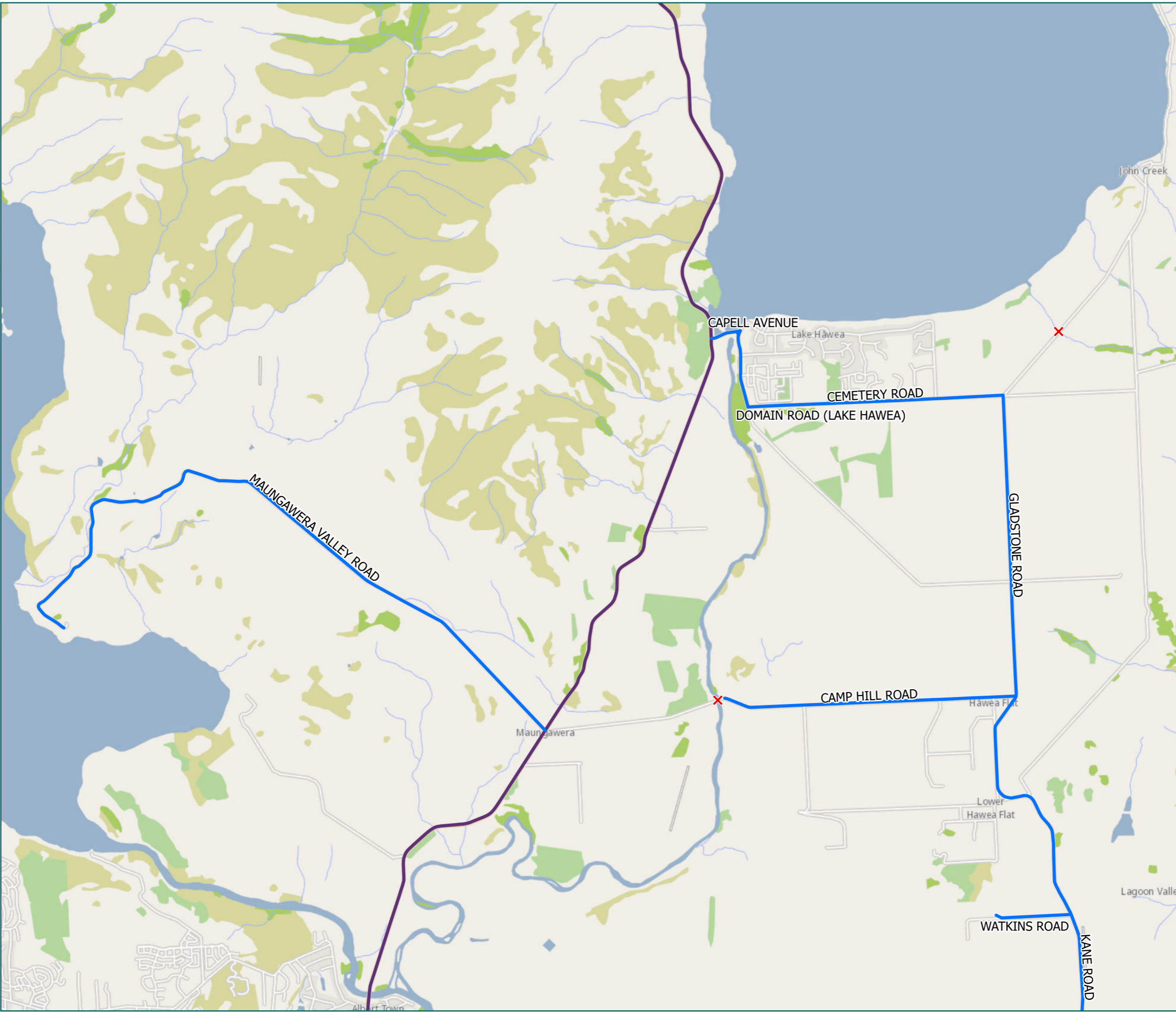
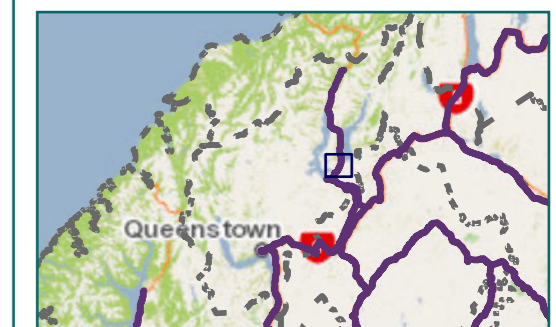
#### Legend

- ✗ Bridges Not Permitted To Cross
- Local Road
- State Highway
- Territorial Authority Boundary
- Boundary

Page 10 of 10

Road/Street Name	Road/Street Extent
CAMP HILL ROAD	from Kane Rd intersection to No. 217 Camphill Rd, DO NOT CROSS Hawea River Bridge on Camp Hill Rd
CAPELL AVENUE	from Domain Rd to SH6
CEMETERY ROAD	from Gladstone Rd to Domain Rd
DOMAIN ROAD (LAKE HAWEA)	from Cemetery Road to Capell Avenue
GLADSTONE ROAD	from Cemetery Rd to Hawea Flat, DO NOT CROSS Grandview Creek Bridge on Gladstone Rd
KANE ROAD	from SH8A to Gladstone Rd
MAUNGAWERA VALLEY ROAD	from Albert Town Rd to Mt Burke Station
WATKINS ROAD	Full length

\* For the list of roads please refer to the index table in the end of the document.



# Queenstown-Lakes District Map Index Page

Route Name	Page
ANDERSON ROAD from SH84 to No. 82 Anderson Road (RP 626)	7
ARROWTOWN-LAKE HAYES ROAD (Full length)	5
BALLANTYNE ROAD (Full length)	7
BEACH STREET from SH6A (Shotover St) to Lake Esplanade	3
BOYD ROAD (Full length)	4
BROOKES ROAD (Full length)	4
CAMP HILL ROAD from Kane Rd intersection to No. 217 Camphill Rd, DO NOT CROSS Hāwea River Bridge on Camp Hill Rd	10
CAPELL AVENUE from Domain Rd to SH6	10
CARDRONA VALLEY ROAD from McDougall St to Tuohys Gully Rd intersection	7
CEMETERY ROAD from Gladstone Rd to Domain Rd	10
CHURCH ROAD (Full length)	9
CONNELL TERRACE (Full length)	7
DOMAIN ROAD (LAKE HAWEA) from Cemetery Road to Capell Avenue	10
ENDEAVOUR STREET (Full length)	7
ENTERPRISE DRIVE (Full length)	7
FREDERICK STREET (Full length)	7
GLADSTONE ROAD from Cemetery Rd to Hawea Flat, DO NOT CROSS Grandview Creek Bridge on Gladstone Rd	10
GLENDA DRIVE (Full length)	4
GLENORCHY-PARADISE ROAD from Mull St (Glenorchy) to Lovers Leap Road Intersection	1
GLENORCHY-QUEENSTOWN ROAD (Full length)	1
GLENORCHY-ROUTE BURN ROAD (Full length)	1
GORDON ROAD (Full length)	7
GORGE ROAD from Shotover St to Industrial Place Intersection	3
GRANT ROAD (Full length)	4
HARDWARE LANE (Full length)	4
HAWTHORNE DRIVE from Lucas Pl to Tex Smith Lane	4
HAWTHORNE DRIVE from SH6 to Grant Rd	4
INDUSTRIAL PLACE (Full length)	3
JOCK BOYD PLACE (Full length)	4
KANE ROAD from SH8A to Gladstone Rd	9
LAKE ESPLANADE (Full length)	3
LUCAS PLACE from SH6 to Hawthorne Dr	4

Route Name	Page
MALAGHANS ROAD from Arrowtown-Lake Hayes Road to Coronet Peak Station Road (RP 12069 to RP 5268)	5
MARGARET PLACE (Full length)	4
MAUNGAWERA VALLEY ROAD from Albert Town Rd to Mt Burke Station	10
MCDONNELL ROAD from SH6 (RP 4463) to gravel stockpile (RP 3304) – South of Hogans Gully Rd	5
MCDUGALL STREET (Full length)	7
MOUNT BARKER ROAD from SH6 to No. 446 Mt Barker Rd	9
MULL STREET (Full length)	1
OBAN STREET from Glenorchy-Queenstown Road to Mull Street Intersection	1
ORCHARD ROAD (Full length)	7
PRIORY ROAD (Full length)	1
REES VALLEY ROAD from Glenorchy Paradise Rd to No. 375 Rees Valley Rd – DO NOT CROSS bridge	1
RIVERBANK ROAD from SH84 to Cardrona Valley Rd	7
SHOTOVER DELTA ROAD from Tuckers Beach Rd to Fulton Hogan Shotover Quarry	4
SHOTOVER STREET from SH6A to Gorge Rd	3
SIR CLIFF SKEGGS DRIVE (Full length)	7
SIR TIM WALLIS DRIVE (Full length)	7
SMALL ROAD (Full length)	9
TUCKER BEACH ROAD from SH6 to Shotover-Delta Rd	4
TUOHYS GULLY ROAD (Full length)	8
VENTURE CRESCENT (Full length)	7
WANAKA-MOUNT ASPIRING ROAD from McDougall Street to No. 2211 Wanaka-Mt Aspiring Road - DO NOT CROSS Speargrass Creek Bridge on Wānaka-Mt Aspiring Rd	6
WATKINS ROAD (Full length)	10