

# RCA Pre-approved HPMV Routes

## Napier City Overview

Issue Date: 17/10/2024

- Legend**
- High Productivity Motor Vehicle (HPMV) Routes
  - Local Road
  - Full High Productivity Motor Vehicle Routes (SH)
  - State Highway
  - - Territorial Authority Boundary



0 0.5 km

# RCA Pre-approved HPMV Routes

Napier City

Ahuriri

## Legend

- Local Road
- State Highway
- Territorial Authority
- Boundary

Page 1 of 4

Road/Street Name	Road/Street Extent
BULL STREET	Full length
CORONATION STREET	Full length
DOMETT STREET	from Lever Street to shed access at No. 4 Domett St
KENNY AVENUE	Full length
LEVER STREET	Full length
RICHARDSON PLACE	Full length
RIDDELL STREET	Full length
TANGAROA STREET	Full length
WAGHORNE STREET EAST	Full length



\* For the list of roads please refer to the index table in the end of the document.



# RCA Pre-approved HPMV Routes

Napier City

Pandora

## Legend

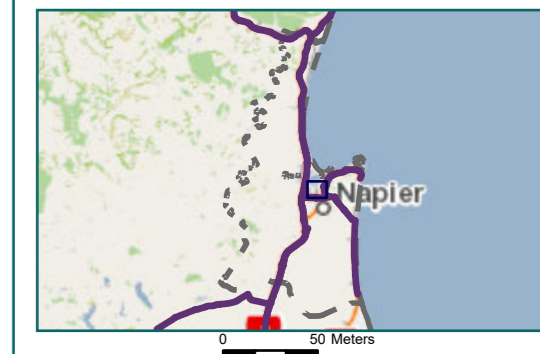
- Local Road
- State Highway
- Territorial Authority
- Boundary

Page 2 of 4

Road/Street Name	Road/Street Extent
MERSEY STREET	Full length
PANDORA ROAD	from SH50 (Hyderabad Rd) to Humber/Pandora Road roundabout
SEVERN STREET	Full length
THAMES STREET	Full length
TYNE STREET	Full length



\* For the list of roads please refer to the index table in the end of the document.



# RCA Pre-approved HPMV Routes

## Napier City Onekawa North

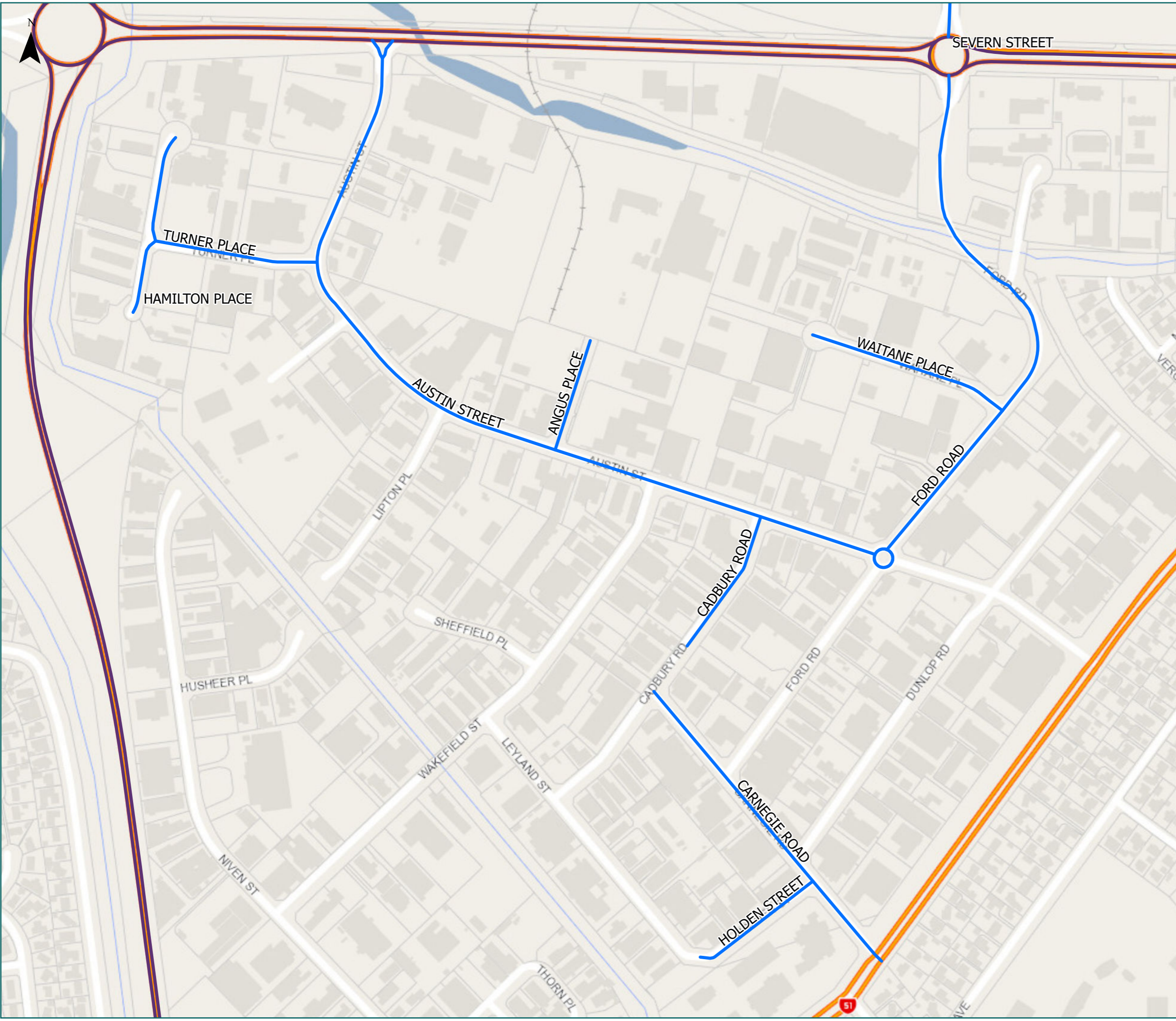
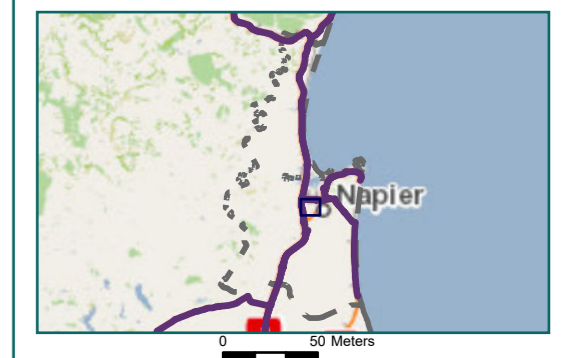
Legend

- Local Road
- State Highway
- Territorial Authority
- Boundary

Page 3 of 4

Road/Street Name	Road/Street Extent
ANGUS PLACE	Full length
AUSTIN STREET	from SH50 to Ford Rd intersection
CADBURY ROAD	from Austin St to No. 23 Cadbury Rd
CARNEGIE ROAD	Full length
FORD ROAD	from SH50 (Prebensen Dr) to Austin St
HAMILTON PLACE	Full length
HOLDEN STREET	Full length
SEVERN STREET	Full length
TURNER PLACE	Full length
WAITANE PLACE	Full length

\* For the list of roads please refer to the index table in the end of the document.



# RCA Pre-approved HPMV Routes

Napier City

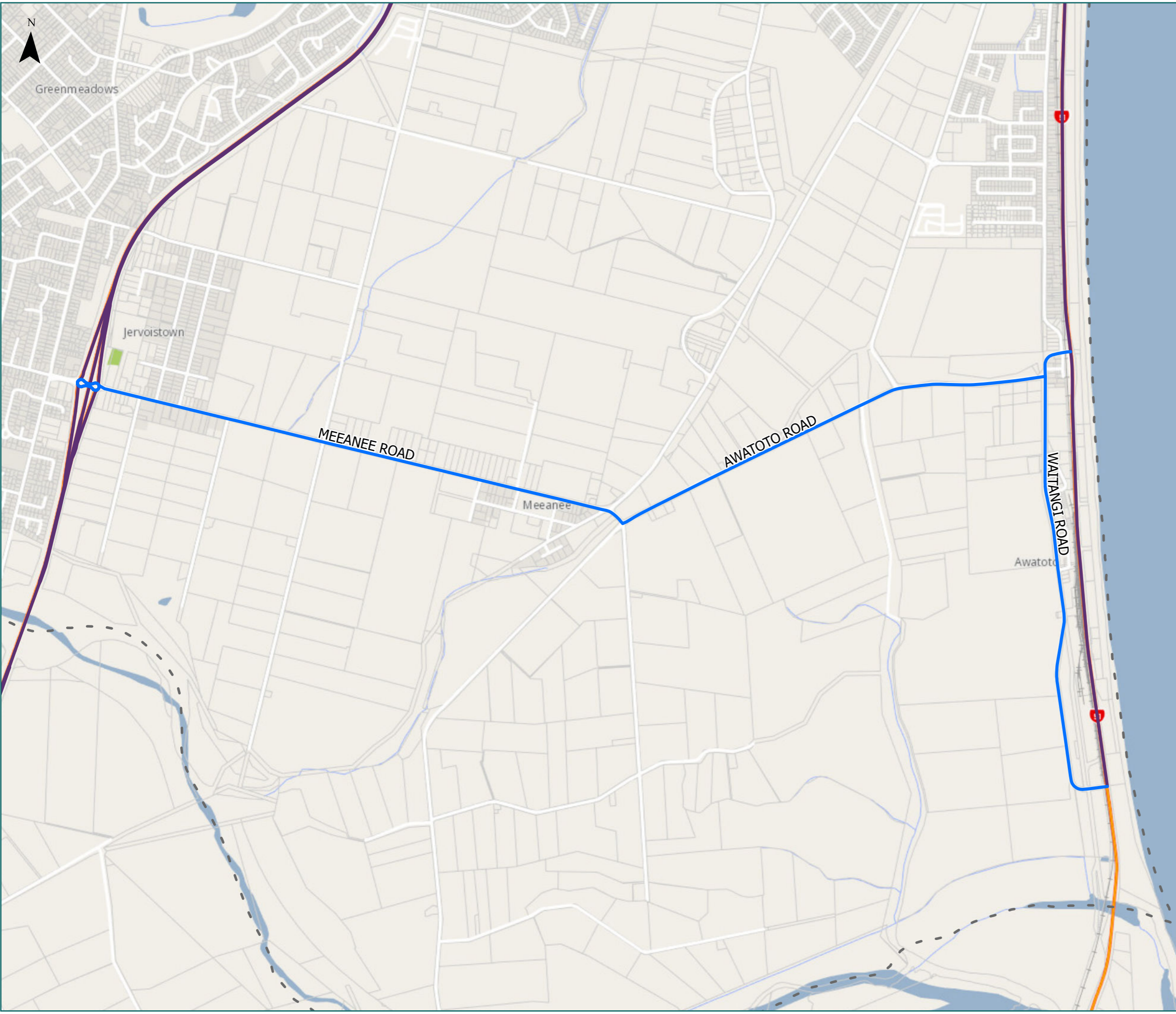
Jervoistown & Awatoto

Legend

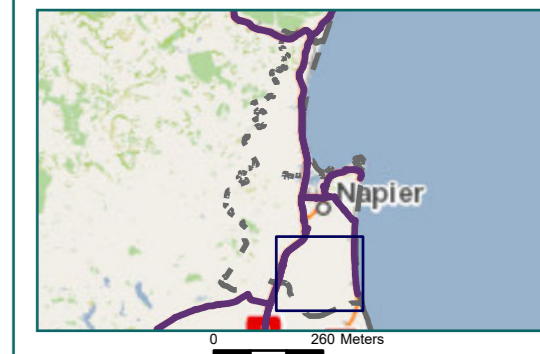
- Local Road
- State Highway
- Territorial Authority
- Boundary

Page 4 of 4

Road/Street Name	Road/Street Extent
AWATOTO ROAD	Full length
MEEANEE ROAD	from SH2/SH50 to Awatoto Road
WAITANGI ROAD	Full length



\* For the list of roads please refer to the index table in the end of the document.



# Napier City Map Index Page

Route Name	Page
ANGUS PLACE (Full length)	3
AUSTIN STREET from SH50 to Ford Rd intersection	3
AWATOTO ROAD (Full length)	4
BULL STREET (Full length)	1
CADBURY ROAD from Austin St to No. 23 Cadbury Rd	3
CARNEGIE ROAD (Full length)	3
CORONATION STREET (Full length)	1
DOMETT STREET from Lever Street to shed access at No. 4 Domett St	1
FORD ROAD from SH50 (Prebensen Dr) to Austin St	3
HAMILTON PLACE (Full length)	3
HOLDEN STREET (Full length)	3
KENNY AVENUE (Full length)	1
LEVER STREET (Full length)	1
MEEANEE ROAD from SH2/SH50 to Awatoto Road	4
MERSEY STREET (Full length)	2
PANDORA ROAD from SH50 (Hyderabad Rd) to Humber/Pandora Road roundabout	2
RICHARDSON PLACE (Full length)	1
RIDDELL STREET (Full length)	1
SEVERN STREET (Full length)	2
TANGAROA STREET (Full length)	1
THAMES STREET (Full length)	2
TURNER PLACE (Full length)	3
TYNE STREET (Full length)	2
WAGHORNE STREET EAST (Full length)	1
WAITANE PLACE (Full length)	3
WAITANGI ROAD (Full length)	4