

N

RCA Pre-approved HPMV Routes

Marlborough District

Overview

Legend

✗ Bridges Not Permitted To Cross

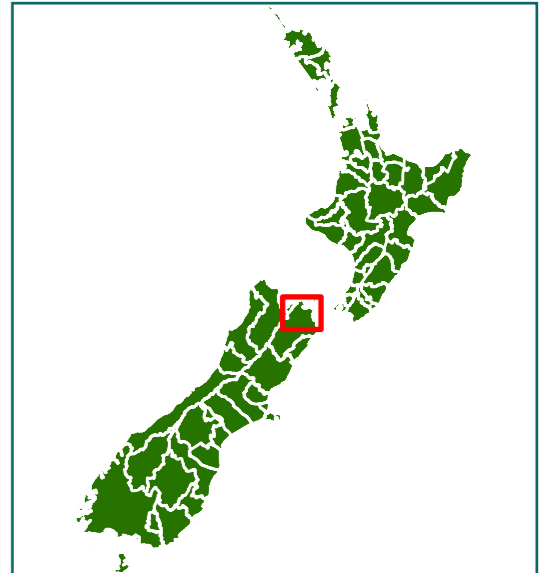
High Productivity Motor Vehicle (HPMV) Routes

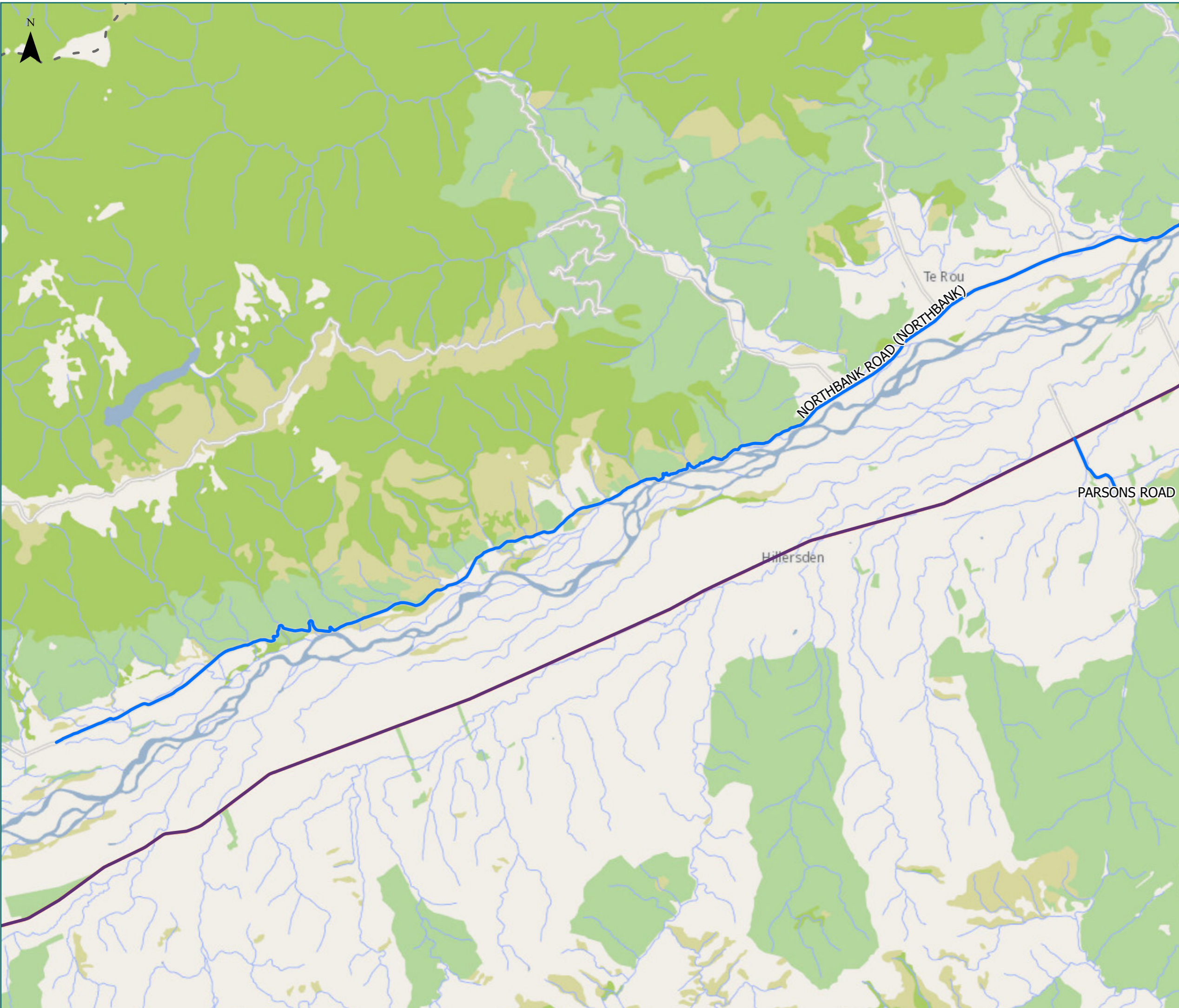
— Local Road

Full High Productivity Motor Vehicle Routes (SH)

— State Highway

- - Territorial Authority Boundary





RCA Pre-approved HPMV Routes

Marlborough District

Te Rou

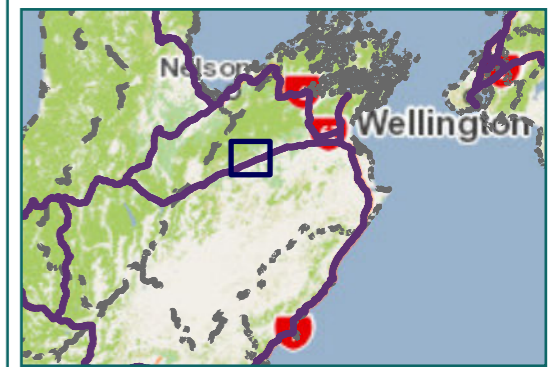
Legend

- Local Road
- State Highway
- Territorial Authority
- Boundary

Page 1 of 29

Road/Street Name	Road/Street Extent
NORTHBANK ROAD (NORTHBANK)	from SH6 exit to the end of legal road – to Mt Patriarch gate
PARSONS ROAD	from SH63 to end of MDC maintained road 1.272km only

* For the list of roads please refer to the index table in the end of the document.



RCA Pre-approved HPMV Routes Marlborough District

Wairau

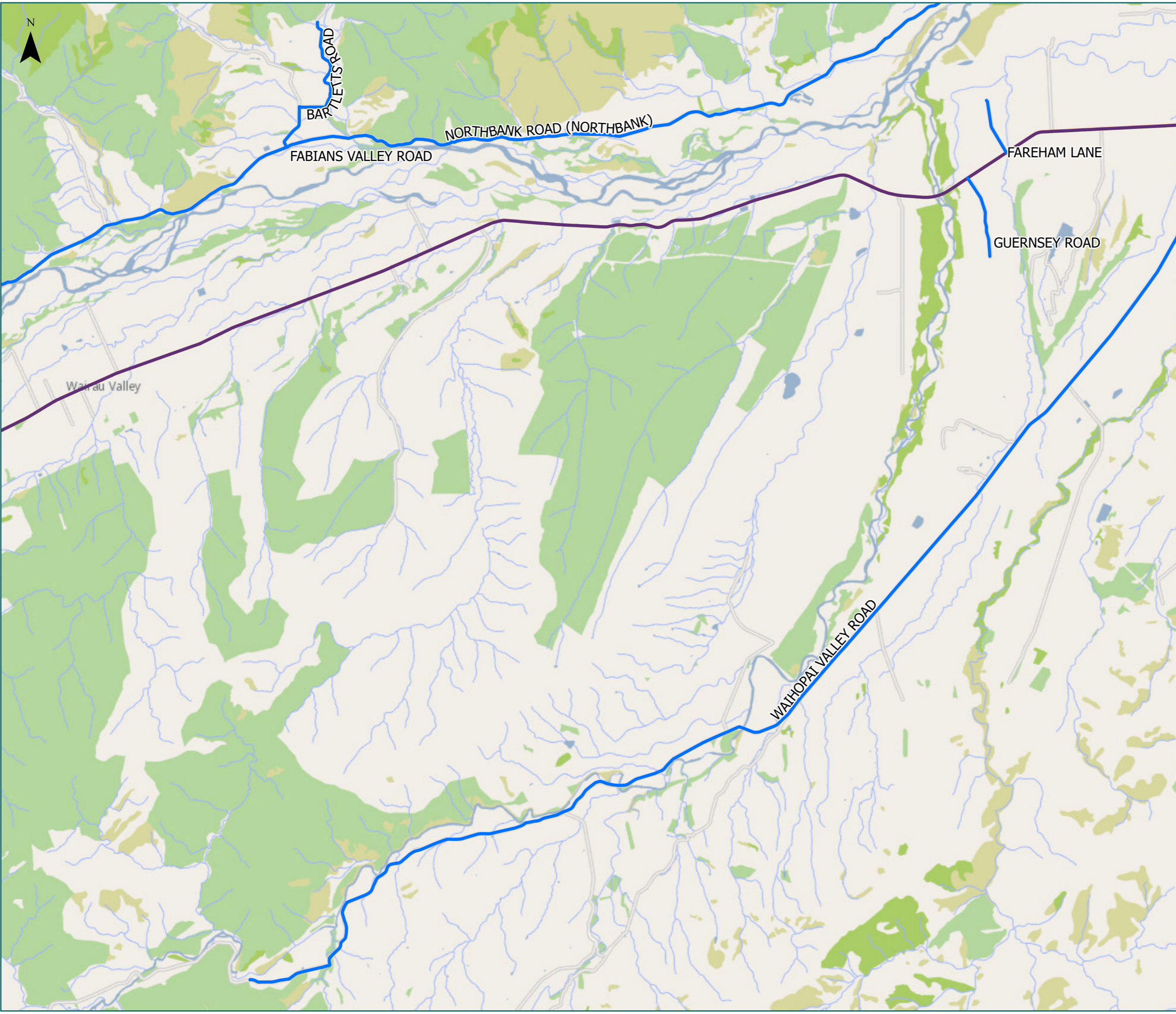
Legend

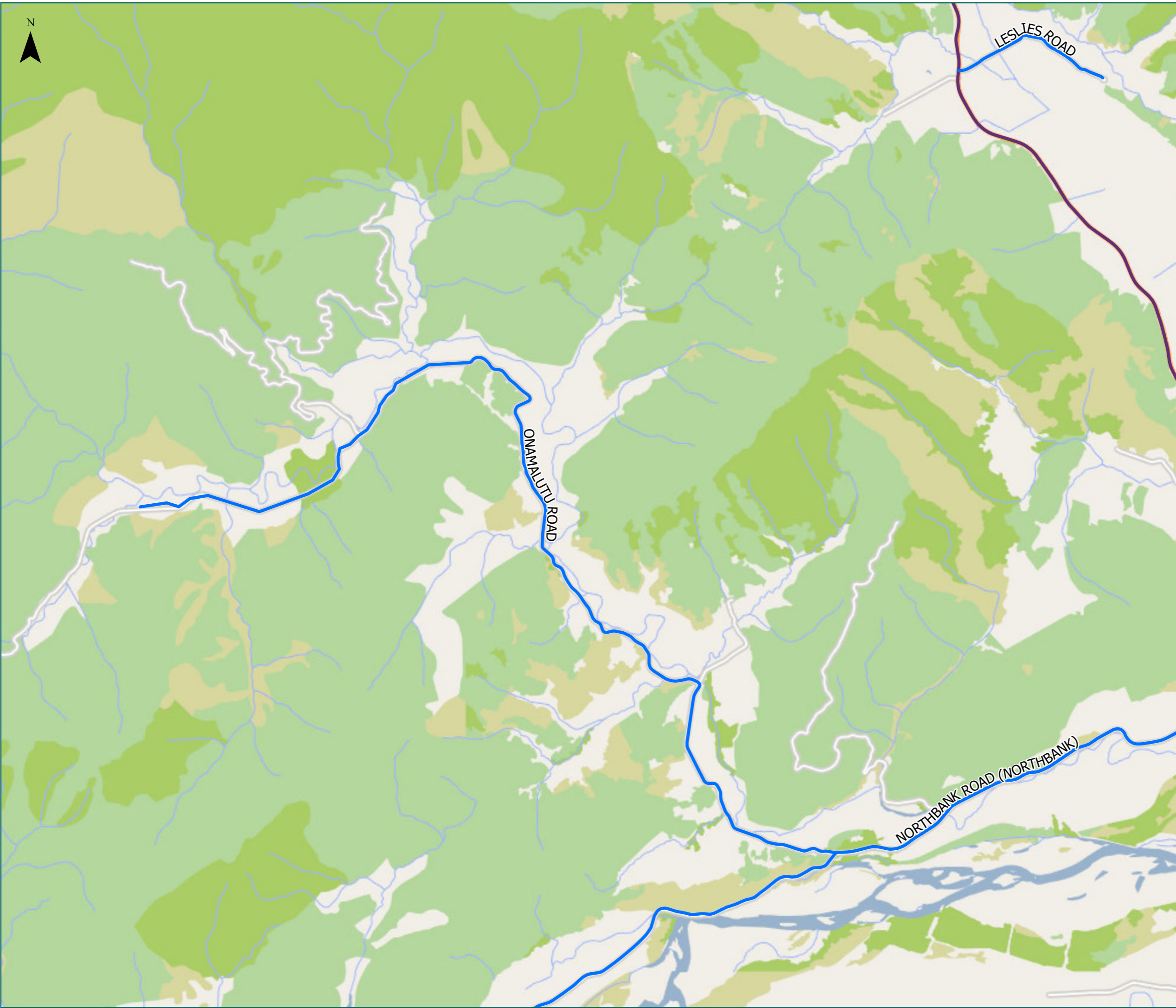
- Local Road
- State Highway
- Territorial Authority
- Boundary

Page 2 of 29

Road/Street Name	Road/Street Extent
BARTLETTS ROAD	to the end of legal road on Bartletts Road (2.42km from start of road)
FABIANS VALLEY ROAD	from Northbank Rd to Bartletts Road intersection
FAREHAM LANE	from SH63 to No. 137 Fareham Lane
GUERNSEY ROAD	Full length
NORTHBANK ROAD (NORTHBANK)	from SH6 exit to the end of legal road – to Mt Patriarch gate
WAIHOPAI VALLEY ROAD	As far as the dam ONLY (approx. 27km)

* For the list of roads please refer to the index table in the end of the document.





RCA Pre-approved HPMV Routes

Marlborough District

Onamalutu, North Bank & Okaramio

- Legend
- Local Road
 - State Highway
 - Territorial Authority
 - Boundary

Page 3 of 29

Road/Street Name	Road/Street Extent
LESLIES ROAD	Full length
NORTHBANK ROAD (NORTHBANK)	from SH6 exit to the end of legal road – to Mt Patriarch gate
ONAMALUTU ROAD	Full length

* For the list of roads please refer to the index table in the end of the document.



0 400 Meters

N

RCA Pre-approved HPMV Routes Marlborough District

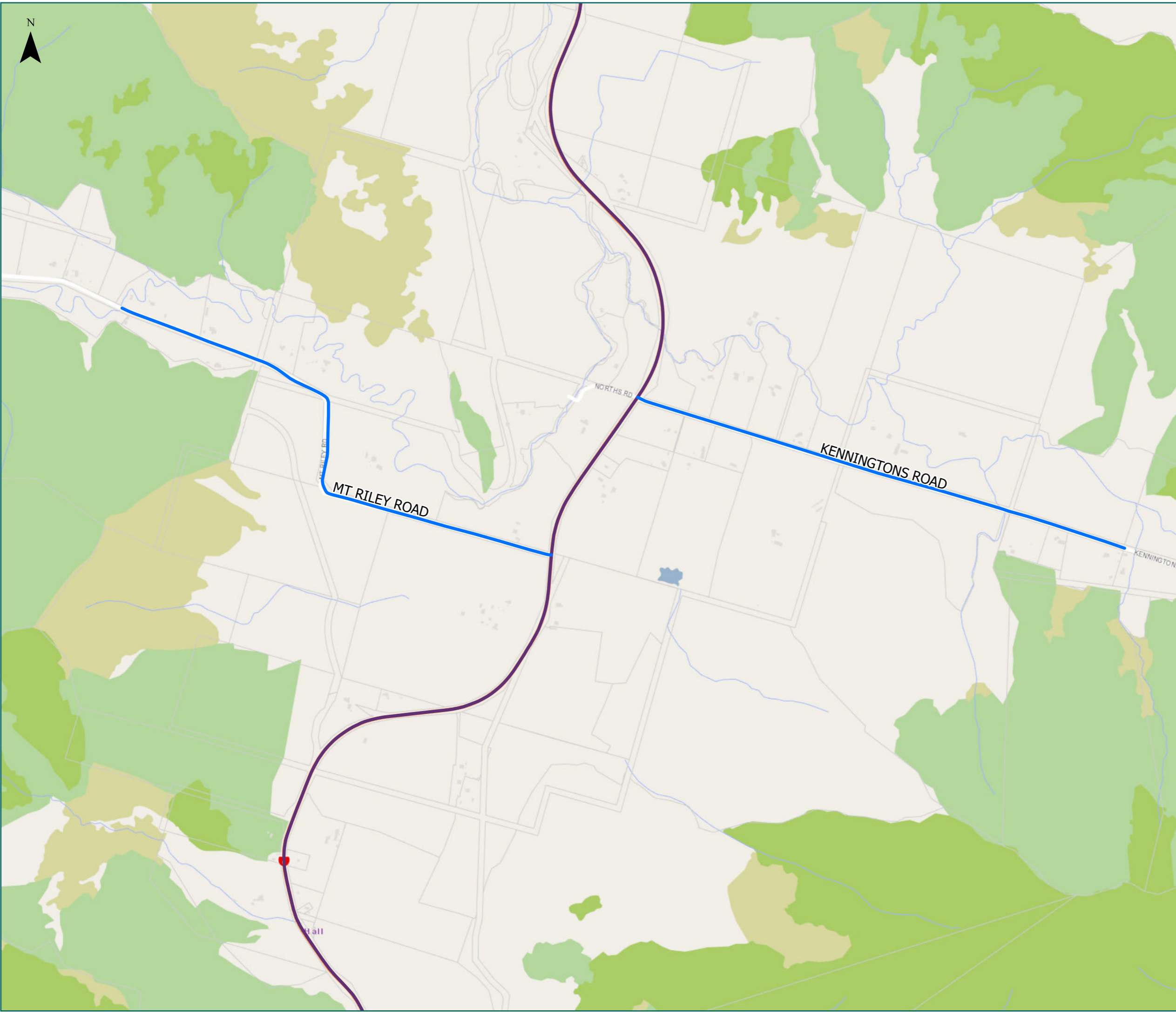
Okaramio

Legend

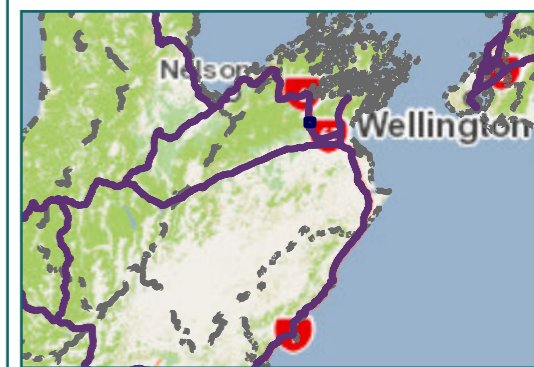
- Local Road
- State Highway
- Territorial Authority
- Boundary

Page 4 of 29

Road/Street Name	Road/Street Extent
KENNINGTONS ROAD	from the SH6 intersection to the Council boundary - first 1740m only
MT RILEY ROAD	from SH6 to cross McLeans Bridge only GPS N5416384.50 E16629145.25



* For the list of roads please refer to the index table in the end of the document.



0 170 Meters

RCA Pre-approved HPMV Routes Marlborough District

Kaituna

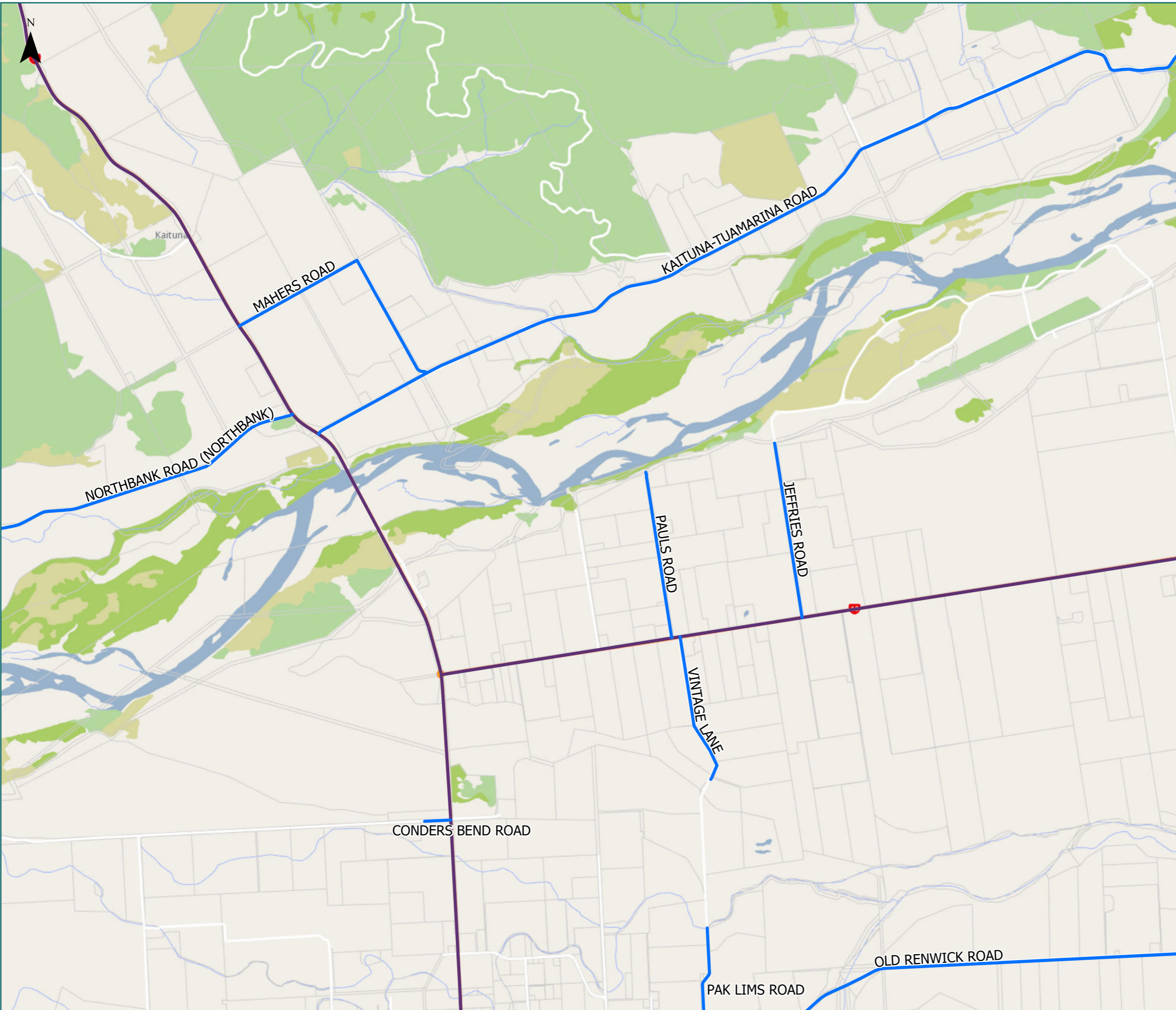
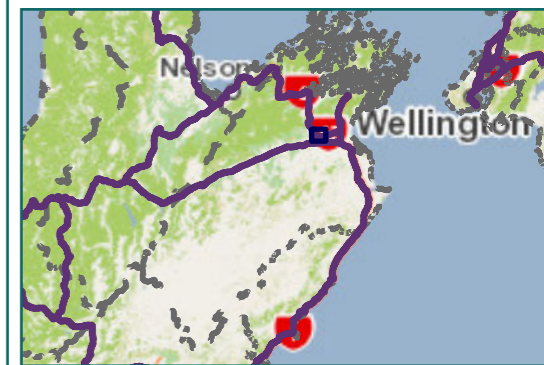
Legend

- Local Road
- State Highway
- Territorial Authority
- Boundary

Page 5 of 29

Road/Street Name	Road/Street Extent
CONDERS BEND ROAD	to Dashwood Treated Timber & Posts Ltd
JEFFRIES ROAD	Full length
KAITUNA-TUAMARINA ROAD	from Bush Road to the MDC river road entrance
MAHERS ROAD	Full length
NORTHBANK ROAD (NORTHBANK)	from SH6 exit to the end of legal road – to Mt Patriarch gate
OLD RENWICK ROAD	Full length
PAK LIMS ROAD	from SH6 to end of legal road (0.76km) ONLY. Access across bridge & remainder of road is to be sought from Fulton Hogan
PAULS ROAD	Full length
VINTAGE LANE	from SH62 to end of legal road (0.93km) ONLY. Access to the remainder of the road is to be sought from Fulton Hogan

* For the list of roads please refer to the index table in the end of the document.



RCA Pre-approved HPMV Routes Marlborough District

Rapaura

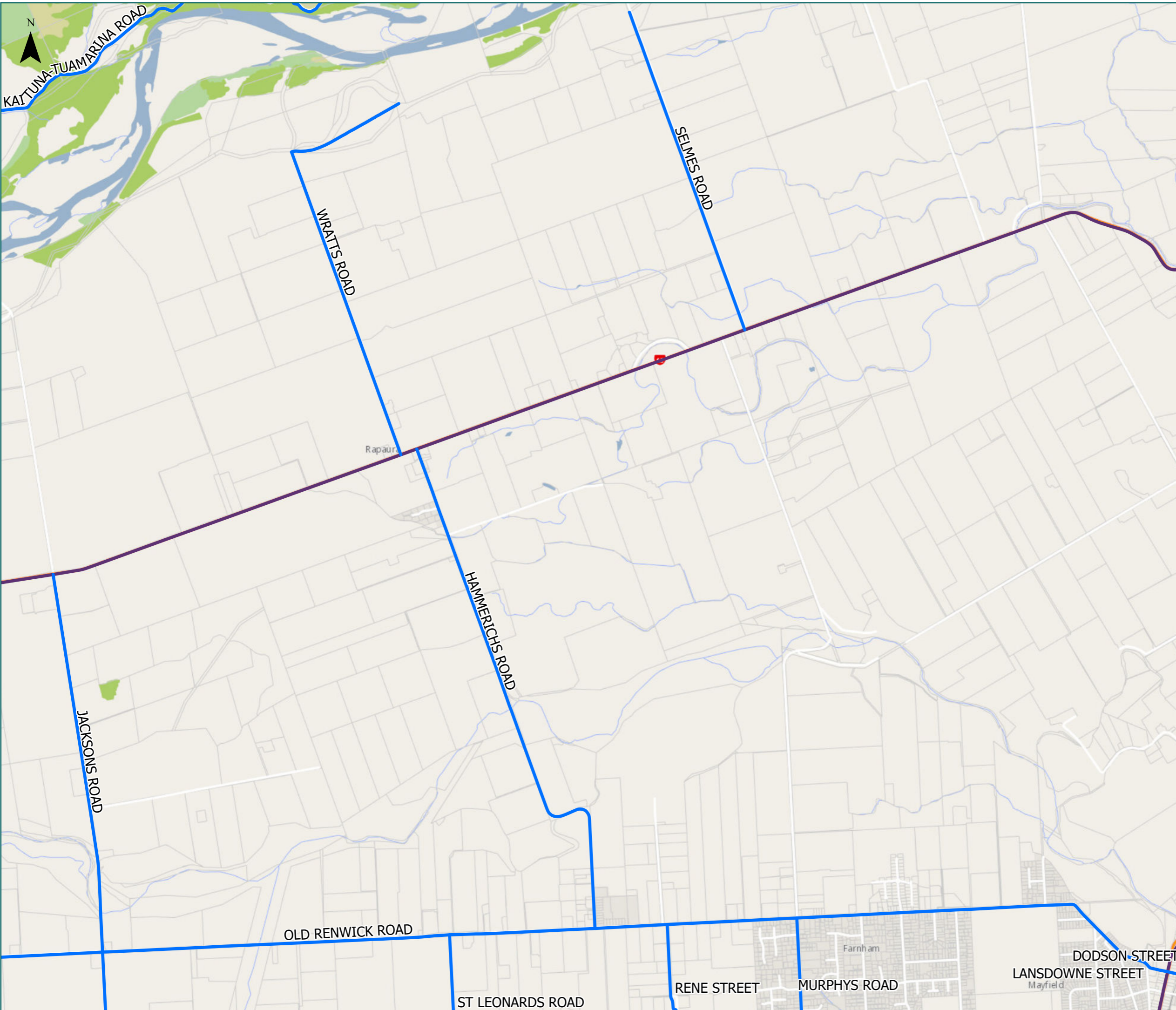
Legend

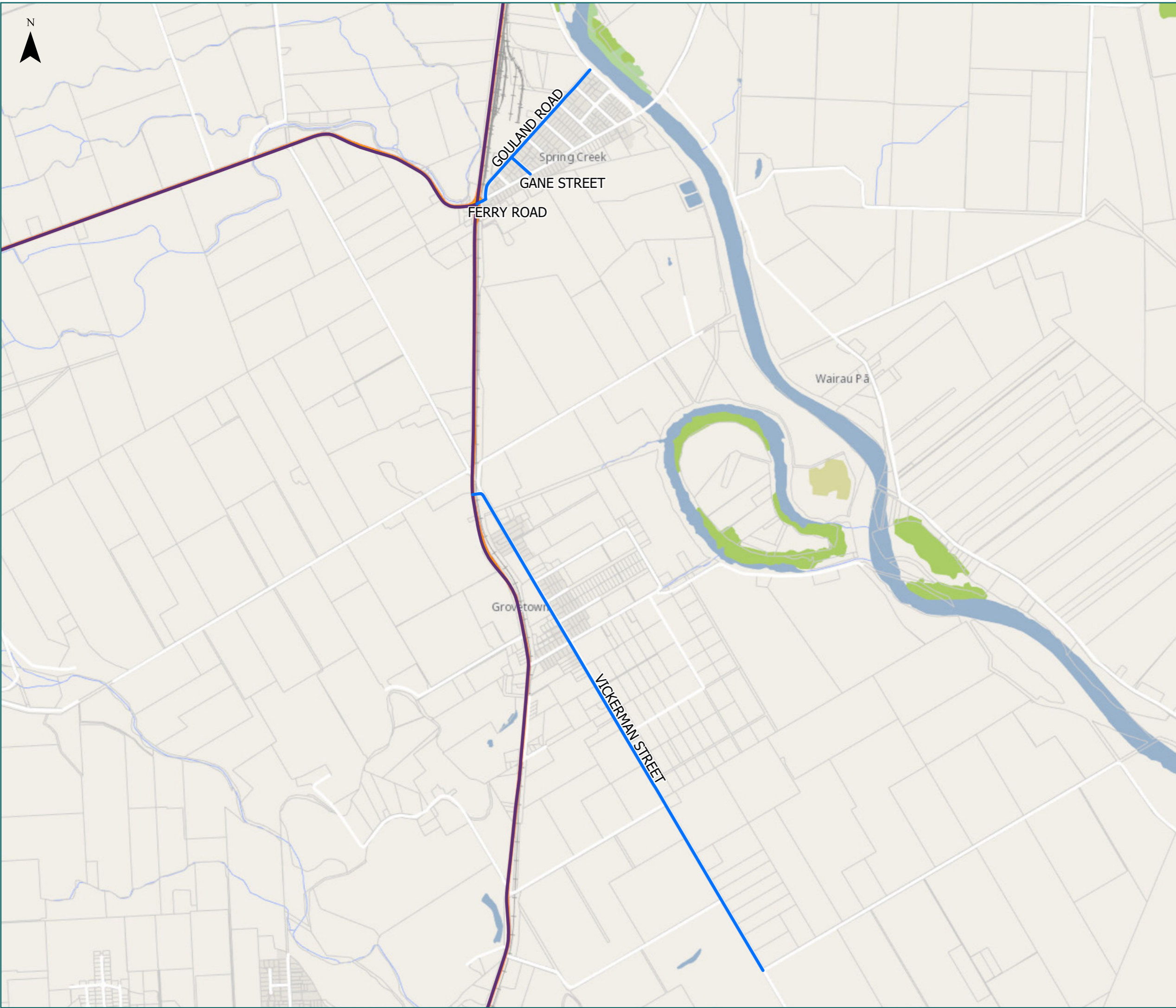
- Local Road
- State Highway
- Territorial Authority
- Boundary

Page 6 of 29

Road/Street Name	Road/Street Extent
DODSON STREET	Full length
FARMAR STREET	from SH1 – Herbert Street to BP Truckstop – exit onto SH1
HAMMERICHS ROAD	Full length
JACKSONS ROAD	Full length
KAITUNA-TUAMARINA ROAD	from Bush Road to the MDC river road entrance
LANSDOWNE STREET	Full length
MURPHYS ROAD	Full length
OLD RENWICK ROAD	Full length
RENE STREET	Full length
SELMES ROAD	Full length
ST LEONARDS ROAD	Full length
WRATTS ROAD	Full length

* For the list of roads please refer to the index table in the end of the document.





RCA Pre-approved HPMV Routes

Marlborough District

Spring Creek

Legend

- Local Road
- State Highway
- Territorial Authority
- Boundary

Road/Street Name	Road/Street Extent
FERRY ROAD	from SH1 to Gouland Road ONLY
GANE STREET	Full length
GOULAND ROAD	Full length
VICKERMAN STREET	from SH1 to Jones Rd

* For the list of roads please refer to the index table in the end of the document.





RCA Pre-approved HPMV Routes Marlborough District

West Tuamarina

Legend

- Local Road
- Territorial Authority Boundary

Page 8 of 29

Road/Street Name	Road/Street Extent
KAITUNA-TUAMARINA ROAD	from Bush Road to the MDC river road entrance
SELMES ROAD	Full length
WAIKAKAHO ROAD	from Kaituna-Tuamarina Rd to 895 Waikakaho Road – Do Not Cross Cullens Bridge (RP 9.585)



* For the list of roads please refer to the index table in the end of the document.



RCA Pre-approved HPMV Routes Marlborough District

Tuamarina

Legend

-  Bridges Not Permitted To Cross
-  Local Road
-  State Highway
-  Territorial Authority

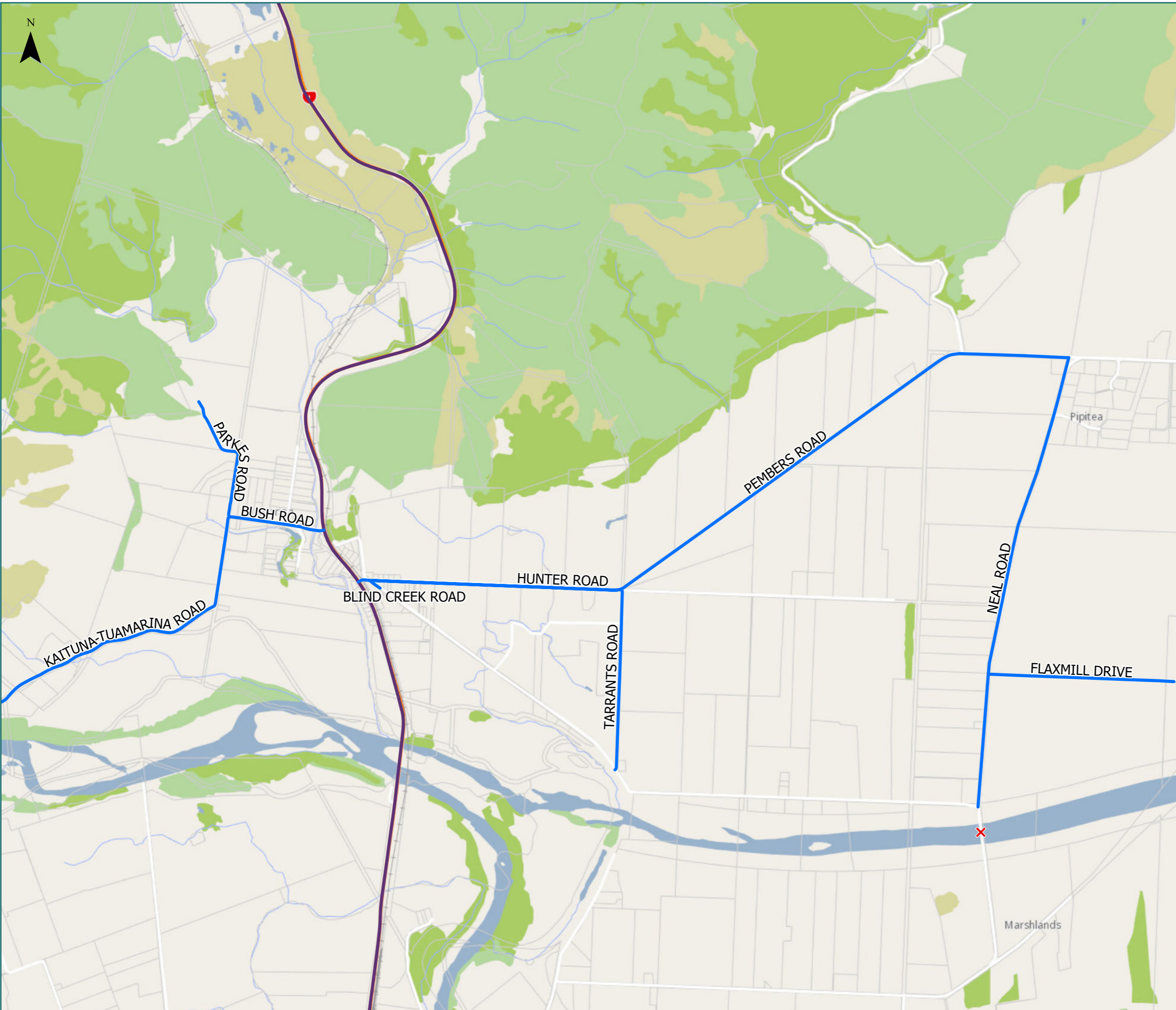
Page 9 of 29

Road/Street Name	Road/Street Extent
BLIND CREEK ROAD	to Fonterra ONLY.
BUSH ROAD	Full length
FLAXMILL DRIVE	from Neal Rd to No. 101 Flaxmill Dr
HUNTER ROAD	from SH1 to Tarrants Road ONLY.
KAITUNA-TUAMARINA ROAD	from Bush Road to the MDC river road entrance
NEAL ROAD	from from Pembers Rd to Thomas Rd – DO NOT CROSS Wairau Diversion
PARKES ROAD	Full length
PEMBERS ROAD	from Hunter Rd to Neal Rd
TARRANTS ROAD	Full length

* For the list of roads please refer to the index table in the end of the document.



0 280 Meters



RCA Pre-approved HPMV Routes Marlborough District

Renwick

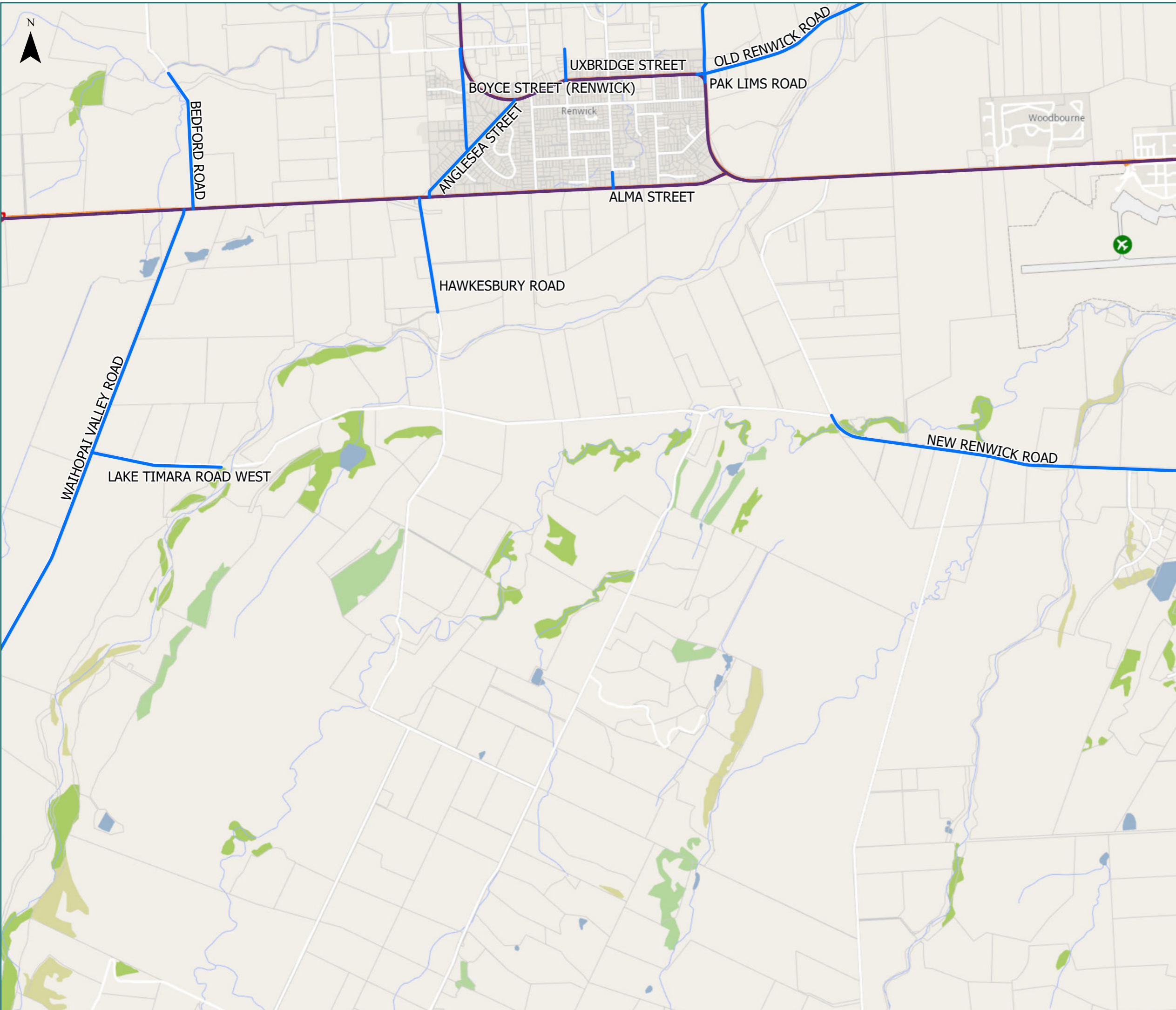
Legend

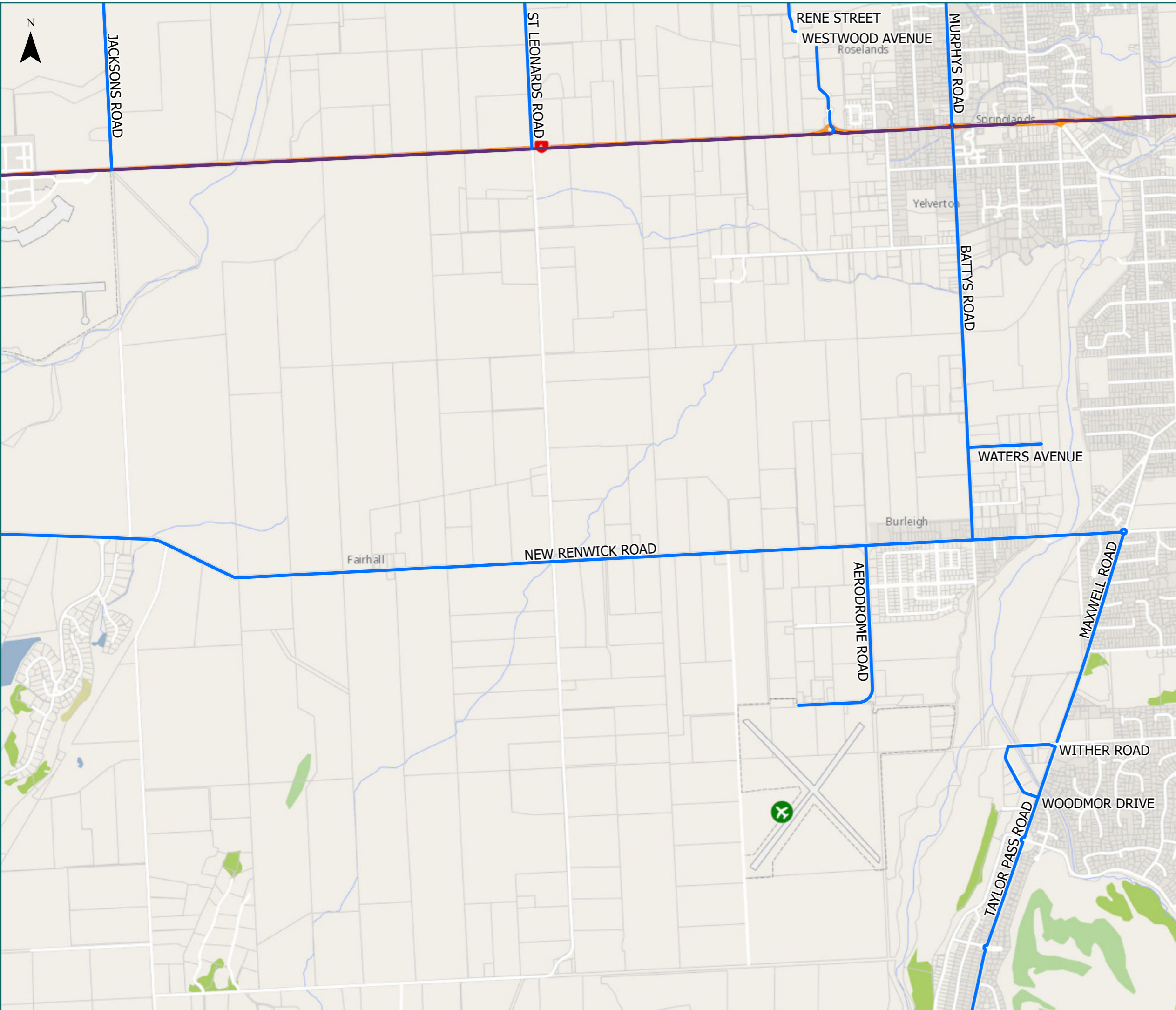
- Local Road
- State Highway
- Territorial Authority
- Boundary

Page 10 of 29

Road/Street Name	Road/Street Extent
ALMA STREET	from SH6 to No. 31 Alma St (Access BF Enterprises)
ANGLESEA STREET	Full length
BEDFORD ROAD	from SH63 to No. 85 Bedford Rd
BOYCE STREET (RENWICK)	Full length
HAWKESBURY ROAD	from SH63 to No. 72 Hawkesbury Rd
LAKE TIMARA ROAD WEST	Full length
NEW RENWICK ROAD	Full length of New Renwick Road.
OLD RENWICK ROAD	Full length
PAK LIMS ROAD	from SH6 to end of legal road (0.76km) ONLY. Access across bridge & remainder of road is to be sought from Fulton Hogan
UXBRIDGE STREET	from SH6 to GAS Renwick site
WAIHOPAI VALLEY ROAD	As far as the dam ONLY (approx. 27km)

* For the list of roads please refer to the index table in the end of the document.





RCA Pre-approved HPMV Routes

Marlborough District

Springlands

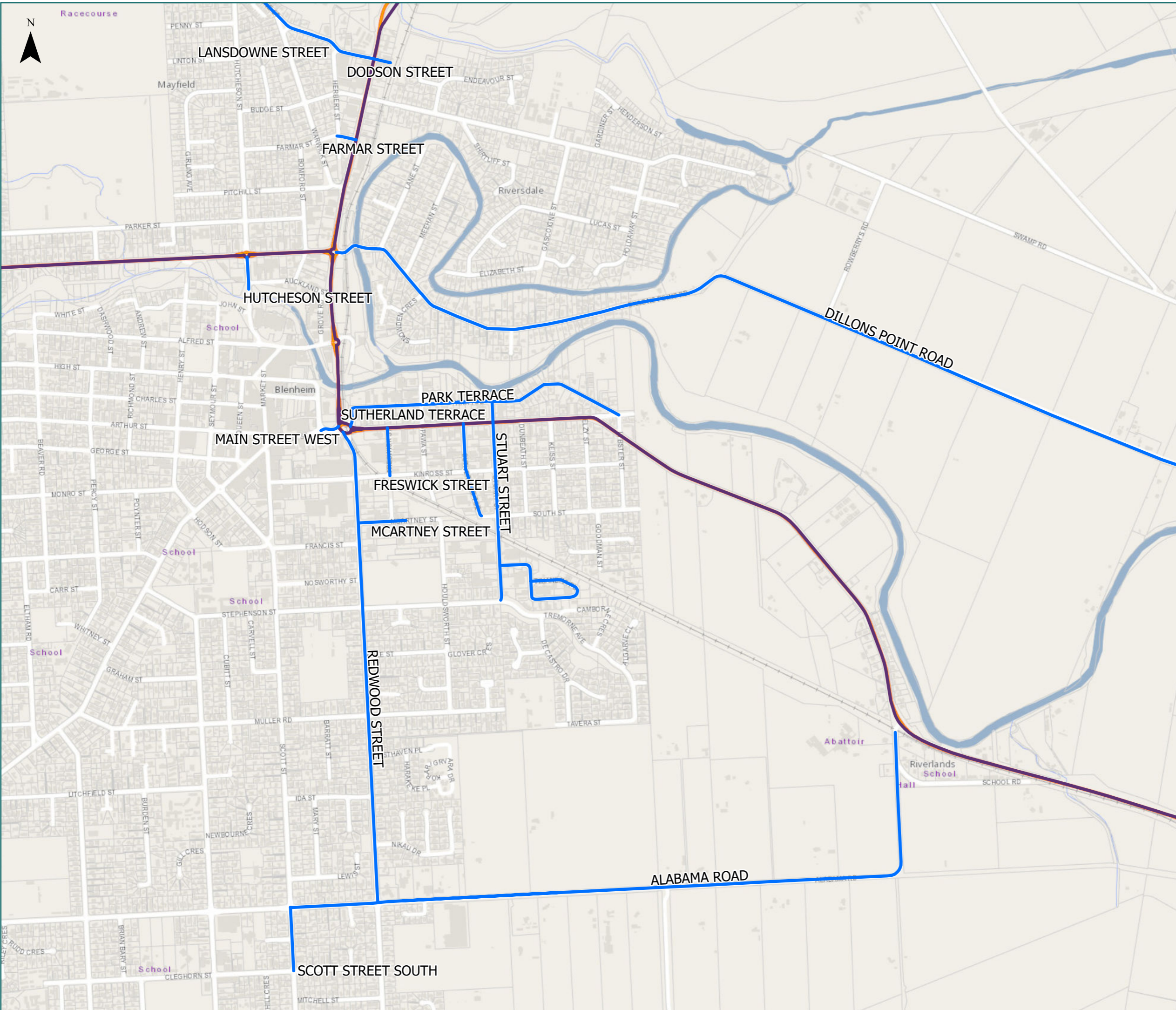
Legend

- Local Road
- State Highway
- Territorial Authority
- Boundary

Road/Street Name	Road/Street Extent
AERODROME ROAD	Full length
BATTYS ROAD	Full length
JACKSONS ROAD	Full length
MAXWELL ROAD	from Alabama Road to Hospital Road
MURPHYS ROAD	Full length
NEW RENWICK ROAD	Full length of New Renwick Road.
RENE STREET	Full length
ST LEONARDS ROAD	Full length
TAYLOR PASS ROAD	Full length
WATERS AVENUE	Full length
WESTWOOD AVENUE	Full length
WITHER ROAD	West of Taylor Pass Road
WOODMOR DRIVE	Full length

* For the list of roads please refer to the index table in the end of the document.





RCA Pre-approved HPMV Routes

Marlborough District

Riversdale & Blenheim

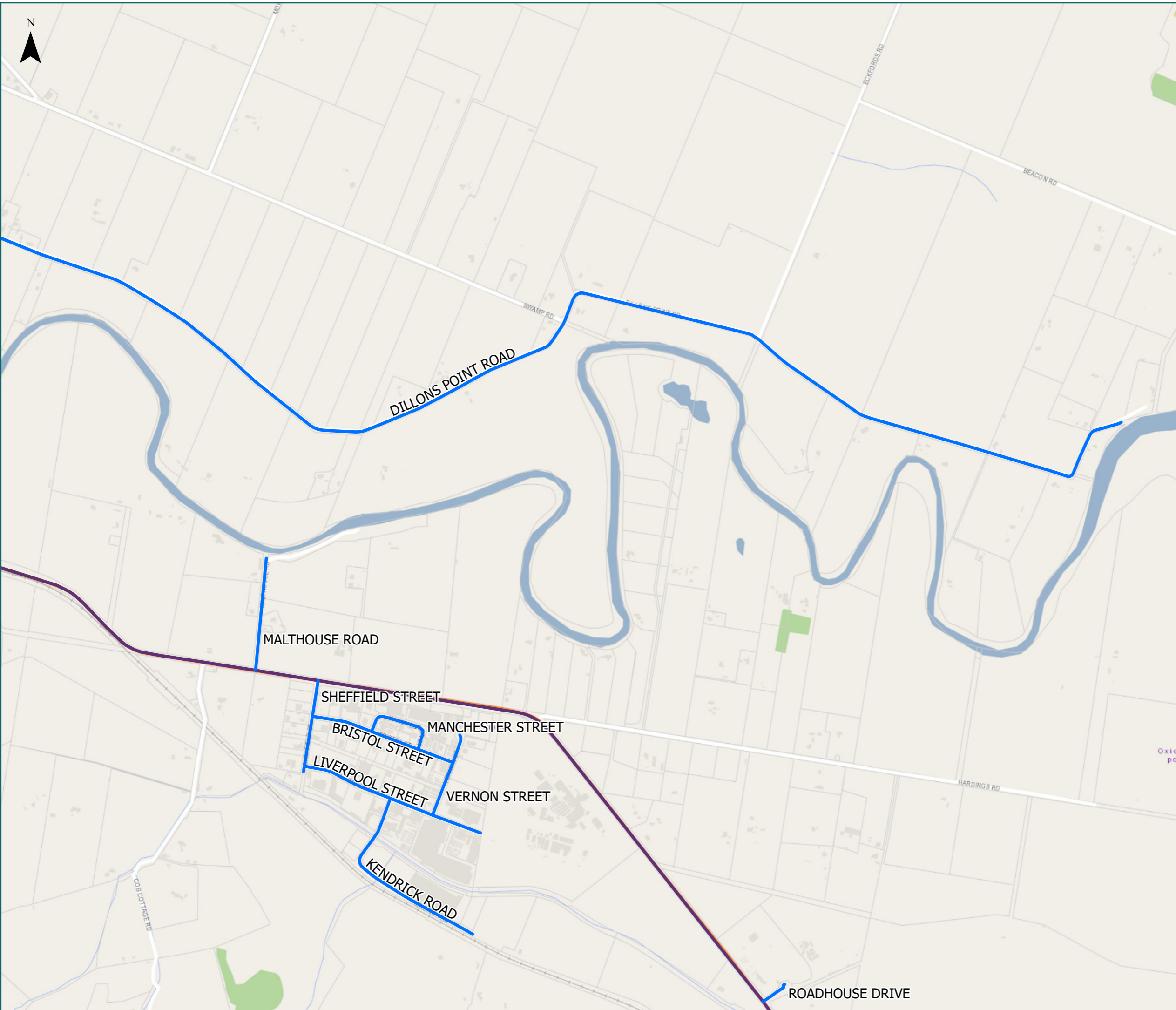
Legend

- Local Road
- State Highway
- Territorial Authority
- Boundary

Road/Street Name	Road/Street Extent
ALABAMA ROAD	from SH1 to Scott Street
DILLONS POINT ROAD	Full length
DODSON STREET	Full length
FARMAR STREET	from SH1 – Herbert Street to BP Truckstop – exit onto SH1
FRESWICK STREET	Full length
HUTCHESON STREET	from Nelson Street roundabout to Hutcheson Street North ONLY. Do Not Cross Hutcheson Street Bridge.
LANSDOWNE STREET	Full length
MAIN STREET WEST	from SH1 to No.14 (BP site entrance)
MCARTNEY STREET	from Redwood Street to Fulton Hogan yard
PARK TERRACE	Full length
REDWOOD STREET	from SH1 to Alabama Road
SCOTT STREET SOUTH	from Alabama Rd to Z Redwood
STUART STREET	Full length
SUTHERLAND TERRACE	Full length
TIMANDRA PLACE	Full length

* For the list of roads please refer to the index table in the end of the document.





RCA Pre-approved HPMV Routes

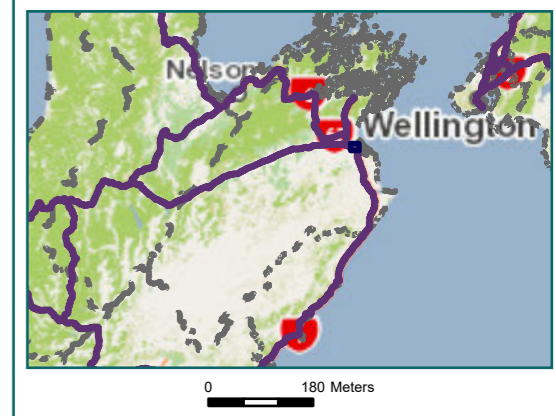
Marlborough District

Riverlands

- Legend
- Local Road
 - State Highway
 - Territorial Authority
 - Boundary

Road/Street Name	Road/Street Extent
BRISTOL STREET	Full length
DILLONS POINT ROAD	Full length
KENDRICK ROAD	Full length
LIVERPOOL STREET	Full length
MALTHOUSE ROAD	Full length
MANCHESTER STREET	Full length
ROADHOUSE DRIVE	from SH1 to Sale Yards
SHEFFIELD STREET	Full length
VERNON STREET	Full length

* For the list of roads please refer to the index table in the end of the document.





RCA Pre-approved HPMV Routes Marlborough District

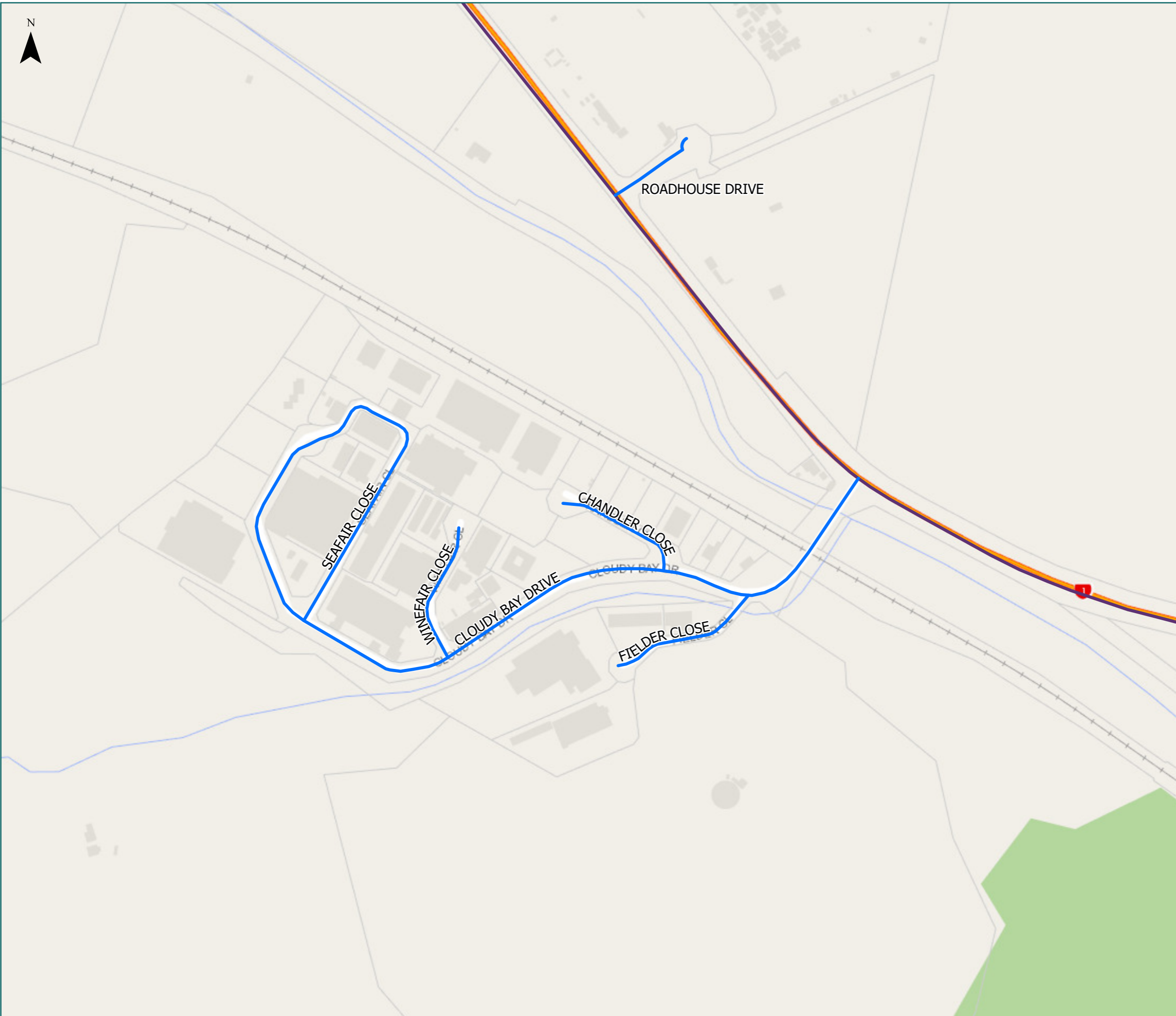
South Riverands

Legend

- Local Road
- State Highway
- Territorial Authority
- Boundary

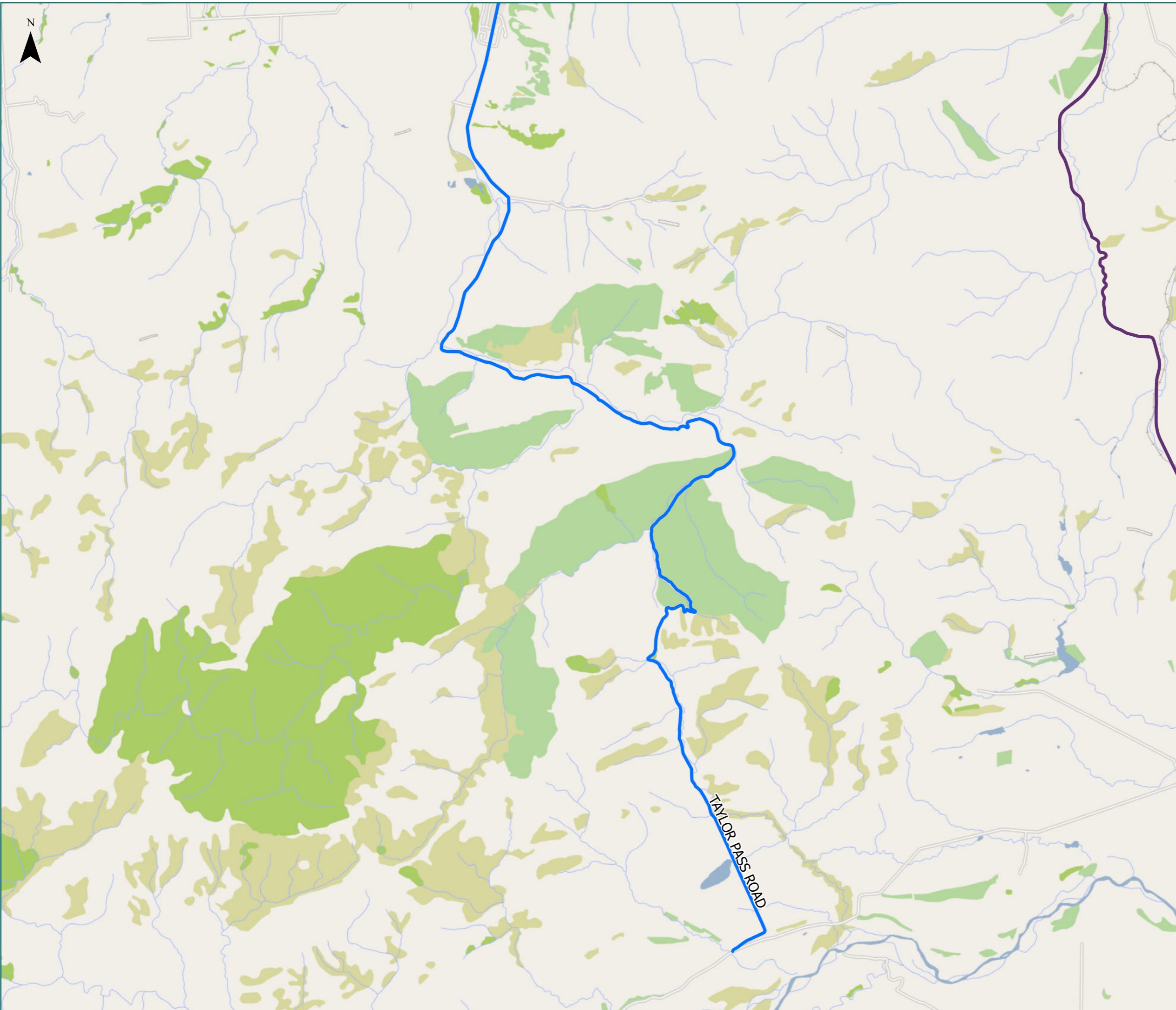
Page 14 of 29

Road/Street Name	Road/Street Extent
CHANDLER CLOSE	Full length
CLOUDY BAY DRIVE	Full length
FIELDER CLOSE	Full length
ROADHOUSE DRIVE	from SH1 to Sale Yards
SEAFAIR CLOSE	Full length
WINEFAIR CLOSE	Full length



* For the list of roads please refer to the index table in the end of the document.





RCA Pre-approved HPMV Routes

Marlborough District

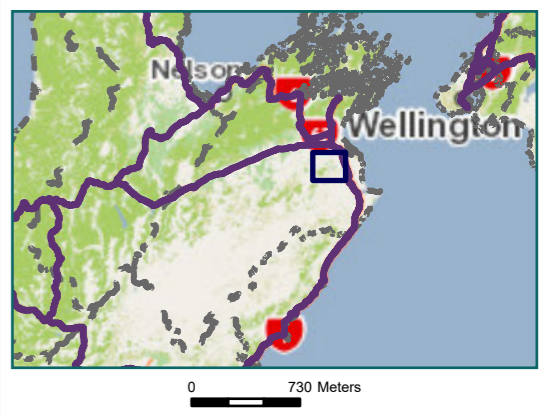
Brancott

Legend

- Local Road
- State Highway
- Territorial Authority
- Boundary

Road/Street Name	Road/Street Extent
TAYLOR PASS ROAD	Full length

* For the list of roads please refer to the index table in the end of the document.



RCA Pre-approved HPMV Routes Marlborough District

Seddon

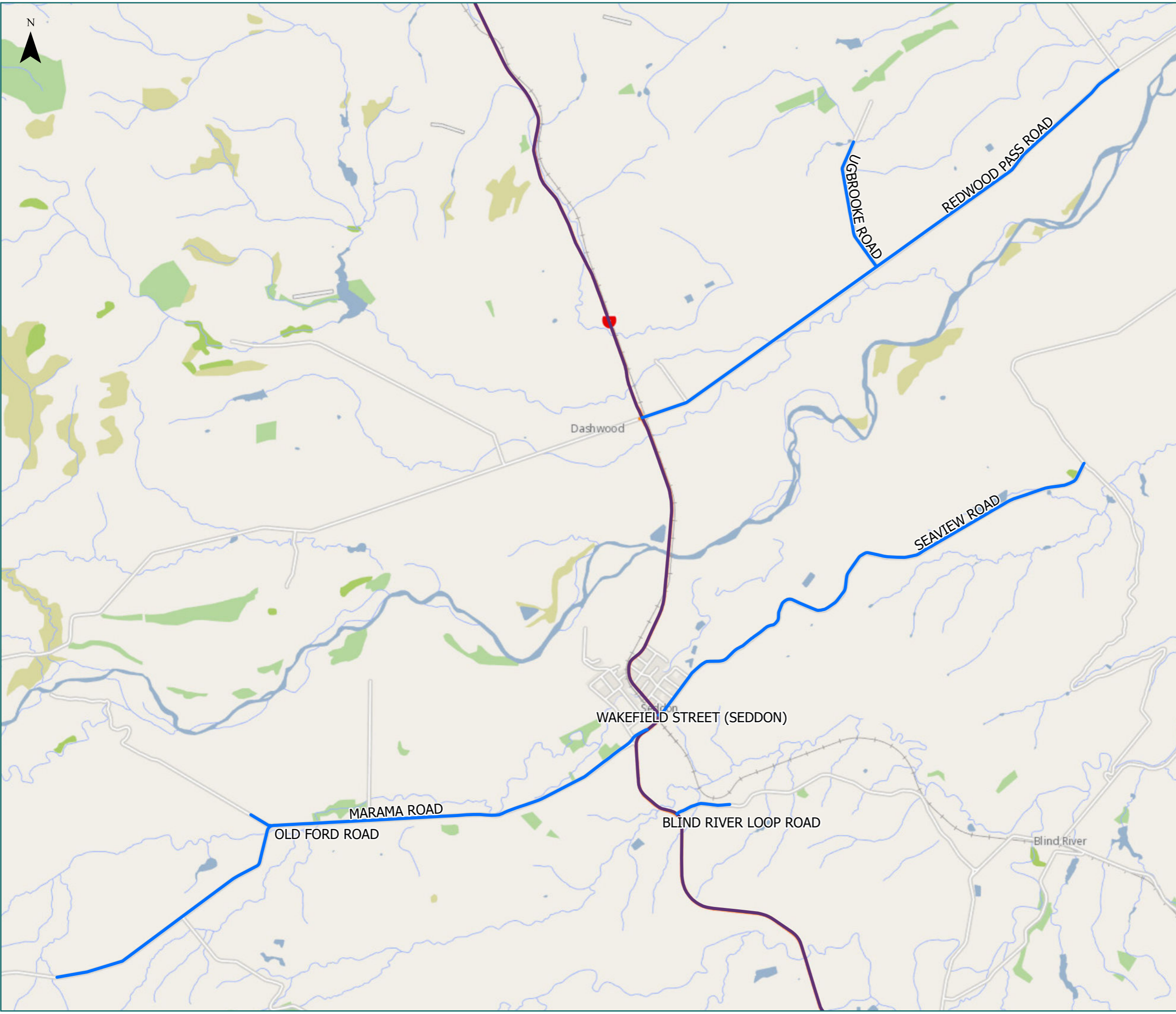
Legend

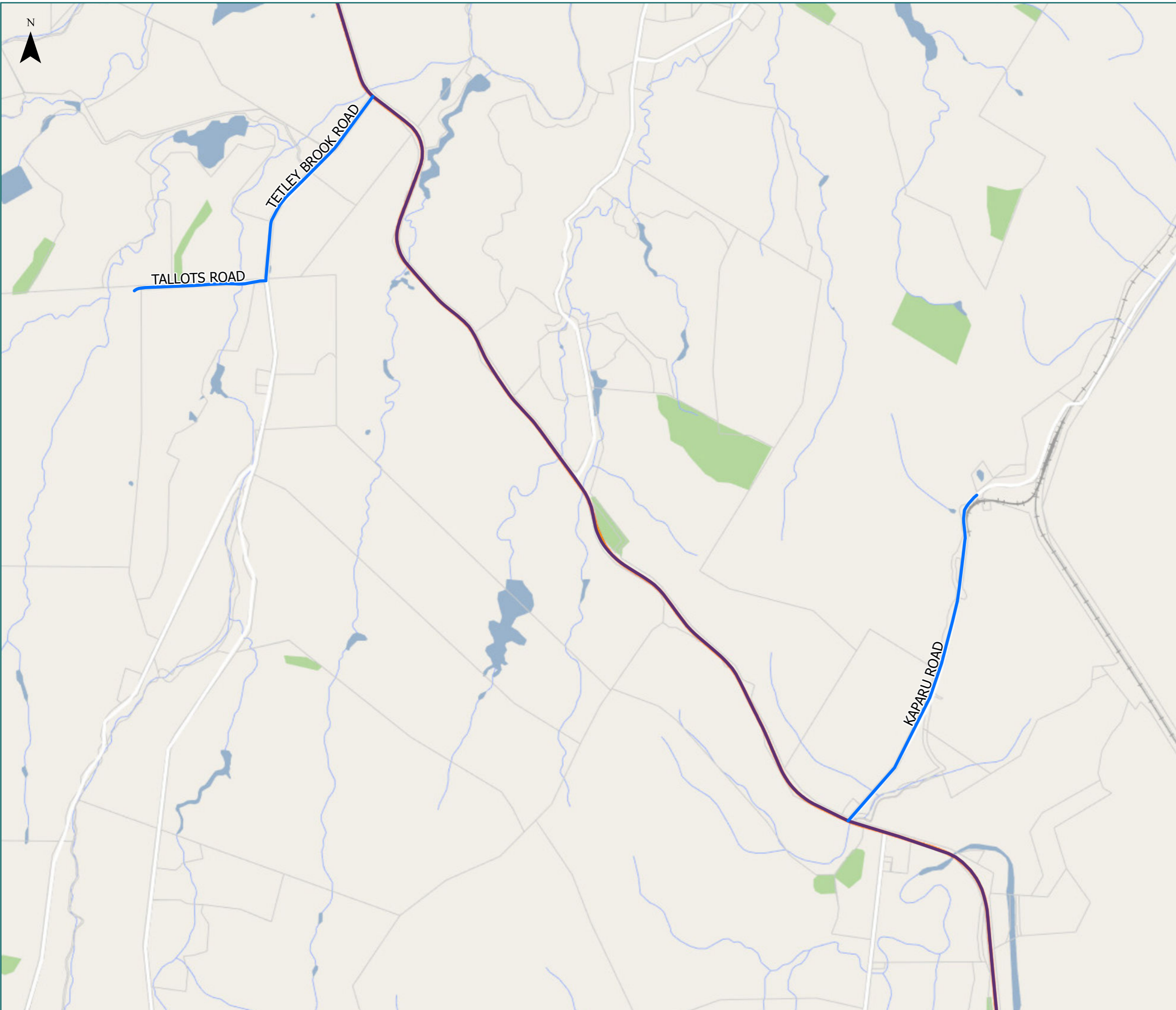
- Local Road
- State Highway
- Territorial Authority
- Boundary

Page 16 of 29

Road/Street Name	Road/Street Extent
BLIND RIVER LOOP ROAD	from SH1 to No. 76 Blind Rover Loop
MARAMA ROAD	from SH1 to No. 737 Marama Rd (Marathon Downs)
OLD FORD ROAD	from Marama Rd to No. 25 Old Ford Rd (Trelawne Farm)
REDWOOD PASS ROAD	from State Highway 1 Dashwood to Renners Road
SEAVIEW ROAD	from Wakefield St to Yealands Estate ONLY.
UGBROOKE ROAD	Full length
WAKEFIELD STREET (SEDDON)	Full length

* For the list of roads please refer to the index table in the end of the document.





RCA Pre-approved HPMV Routes

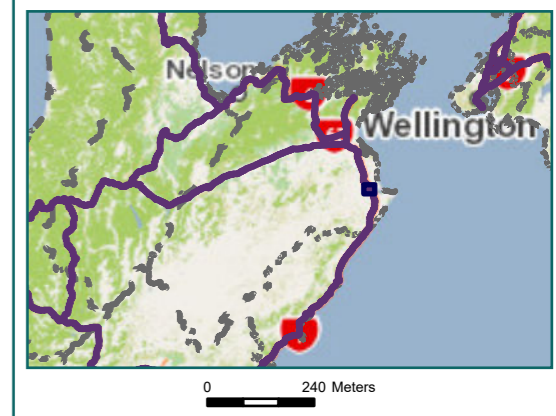
Marlborough District

Lake Grassmere

- Legend
- Local Road
 - State Highway
 - Territorial Authority
 - Boundary

Road/Street Name	Road/Street Extent
KAPARU ROAD	from SH1S onto Kaparu Road as far as Dominion Salt Works No further travel beyond
TALLOTS ROAD	from Tetley Brook Rd to No. 165 Tallo's Rd
TETLEY BROOK ROAD	from SH1 to Tallo's Rd

* For the list of roads please refer to the index table in the end of the document.



N

RCA Pre-approved HPMV Routes Marlborough District

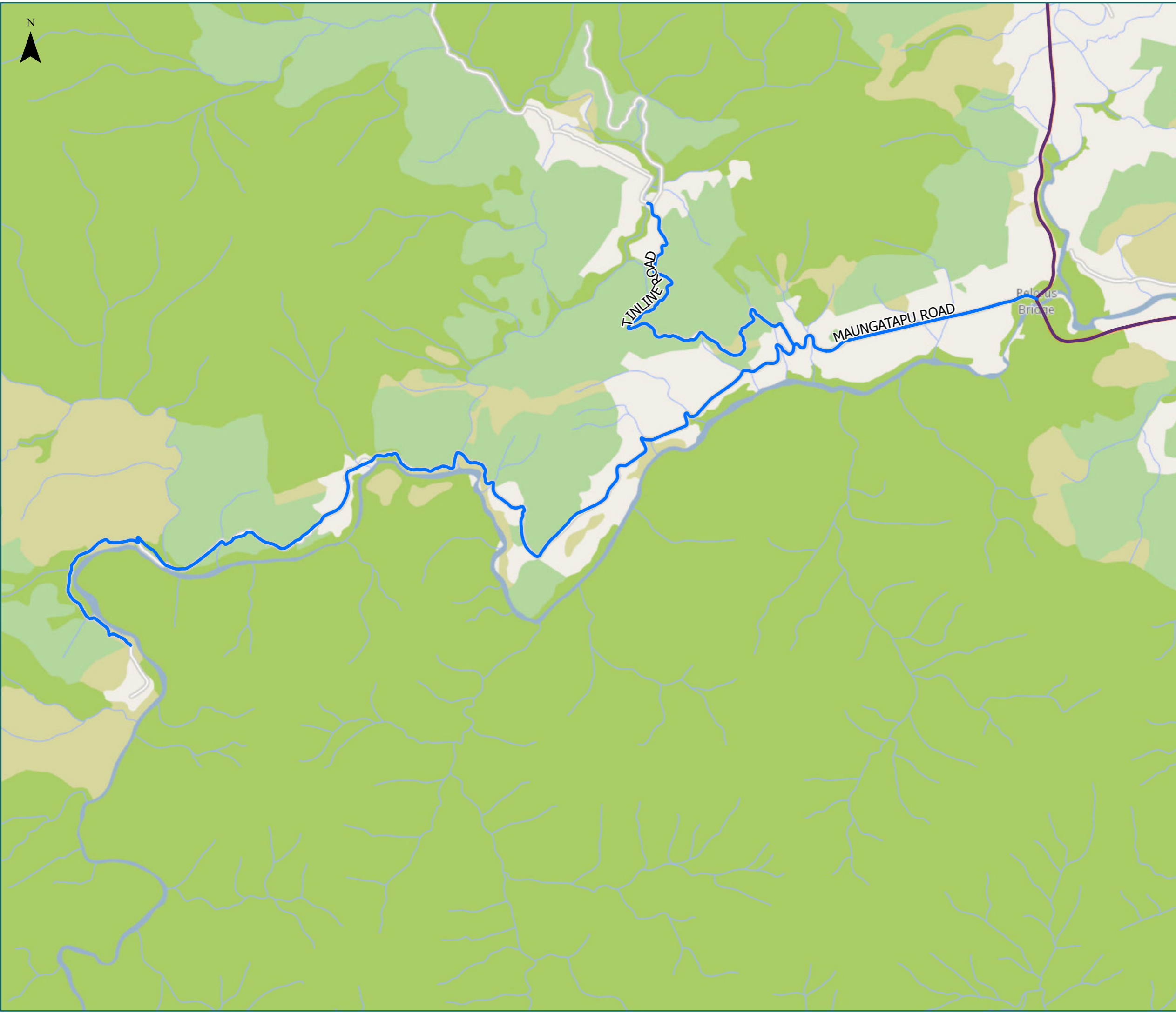
Franklin Flat

Legend

- Local Road
- State Highway
- Territorial Authority
- Boundary

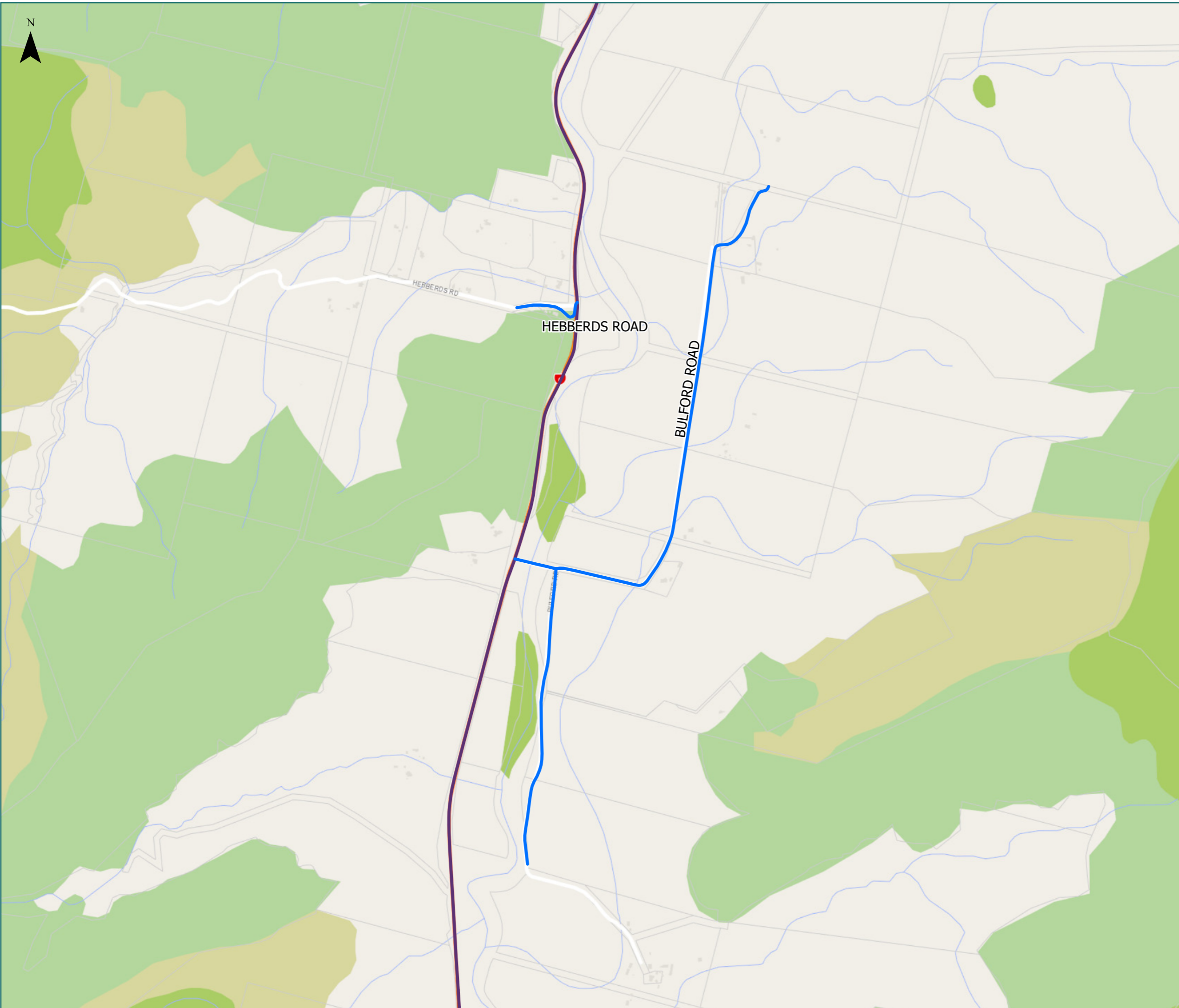
Page 18 of 29

Road/Street Name	Road/Street Extent
MAUNGATAPU ROAD	from SH6 o Tinline Road
TINLINE ROAD	Up to Bryants Bridge – Do Not Cross Bryants Bridge RP 7.656



* For the list of roads please refer to the index table in the end of the document.





RCA Pre-approved HPMV Routes

Marlborough District

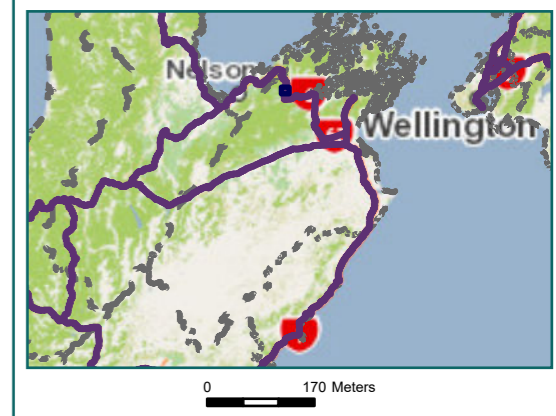
Rai Valley

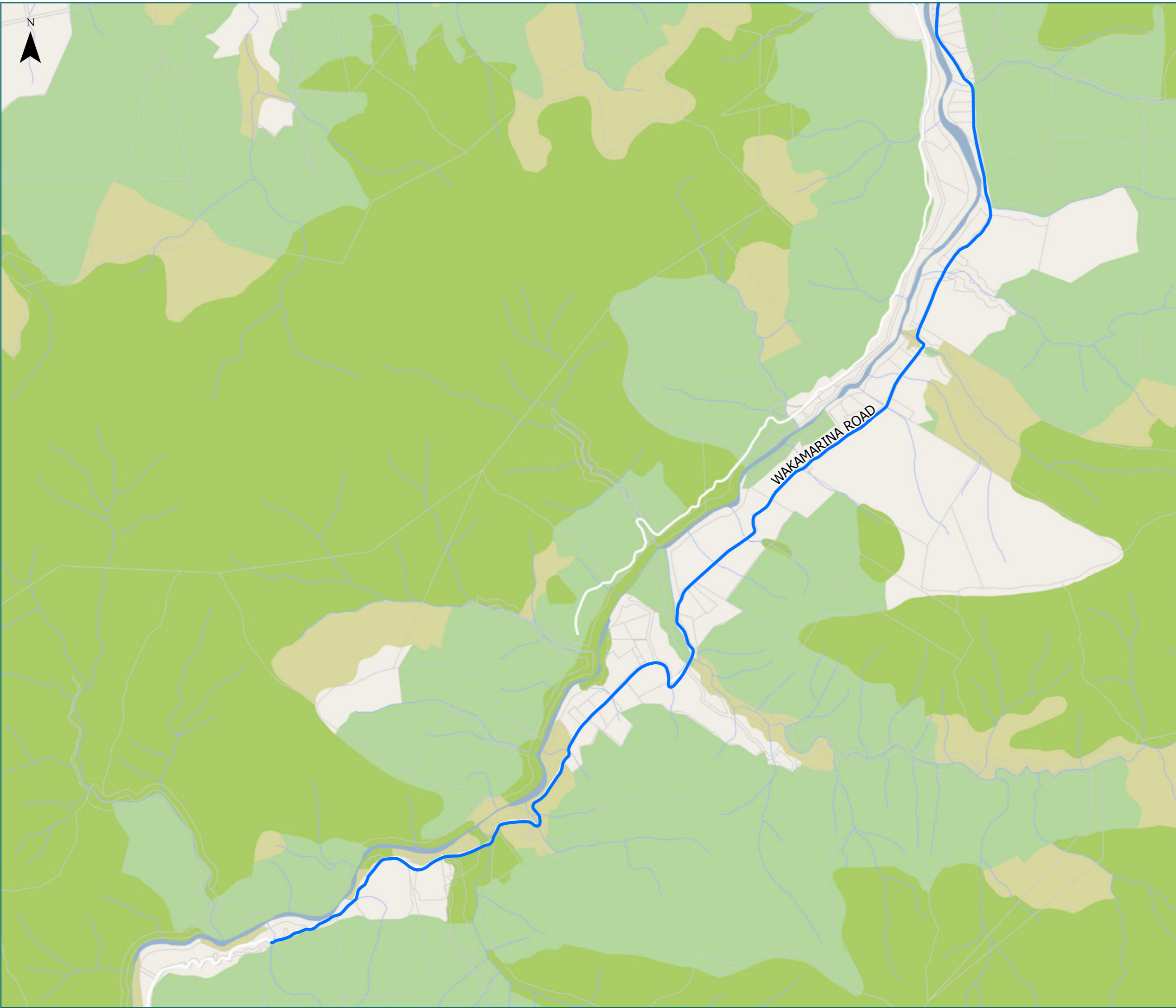
- Legend
- Local Road
 - State Highway
 - Territorial Authority Boundary

Page 19 of 29

Road/Street Name	Road/Street Extent
BULFORD ROAD	Full length
HEBBERDS ROAD	from SH6 to forestry entrance (approx. 250m) ONLY.

* For the list of roads please refer to the index table in the end of the document.





RCA Pre-approved HPMV Routes

Marlborough District

Aniseed Hill

Legend

- Local Road
- Territorial Authority Boundary

Page 20 of 29

Road/Street Name	Road/Street Extent
WAKAMARINA ROAD	from SH6 to 1173 Wakamarina Road – Do Not Cross Battery Bridge.

* For the list of roads please refer to the index table in the end of the document.



N

RCA Pre-approved HPMV Routes Marlborough District

Aniseed Hill

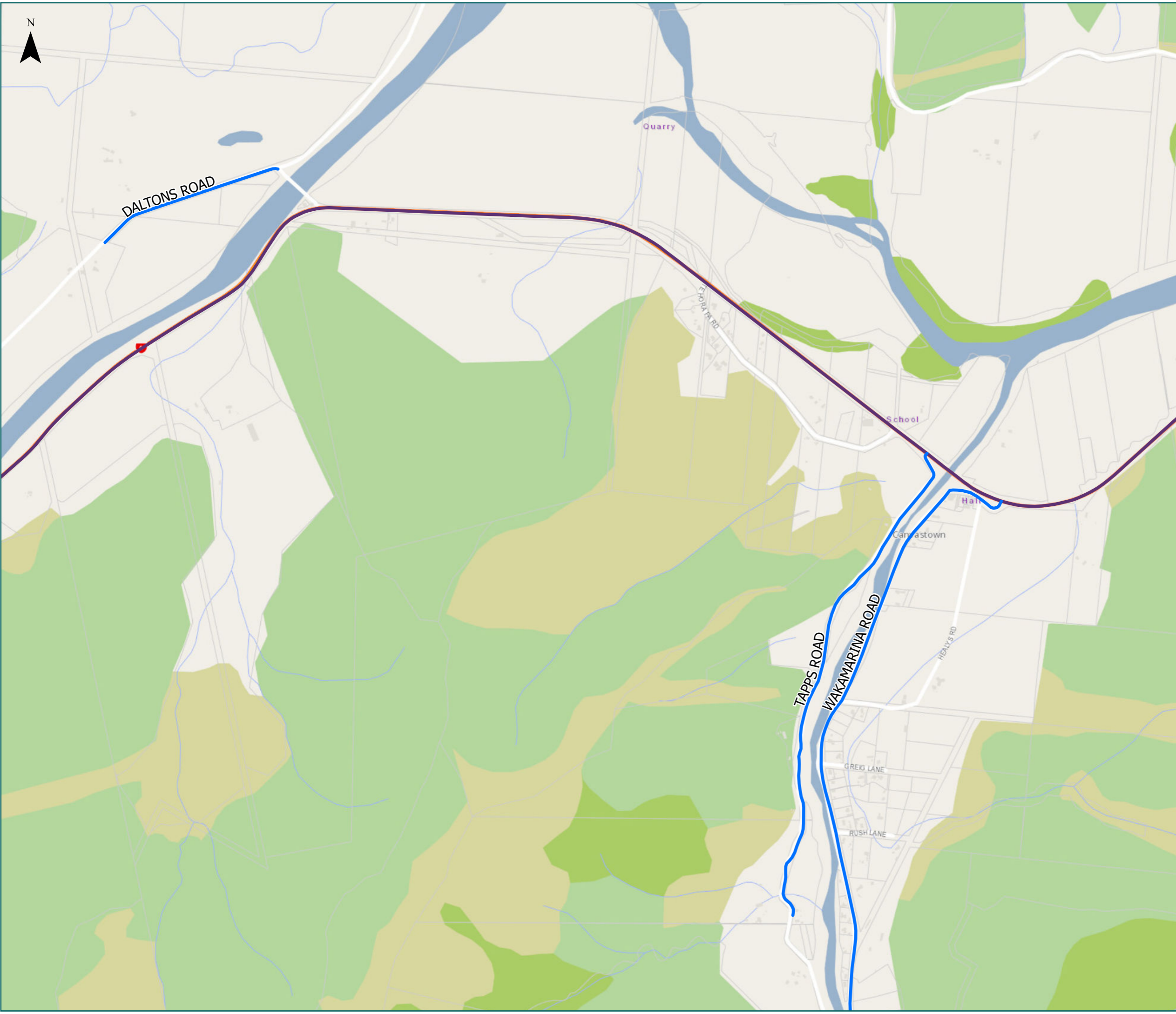
Legend

- Local Road
- State Highway
- Territorial Authority
- Boundary

Page 21 of 29

Road/Street Name	Road/Street Extent
DALTONS ROAD	Full length
TAPPS ROAD	Special Conditions: A 50km/h speed limit must be adhered to. Marlborough District Council only maintain 1.775km of Tapps Road from SH6. Travel beyond this point is on private property and permission must be sought from the appropriate parties.
WAKAMARINA ROAD	from SH6 to 1173 Wakamarina Road – Do Not Cross Battery Bridge.

* For the list of roads please refer to the index table in the end of the document.





RCA Pre-approved HPMV Routes Marlborough District

Havelock

Legend

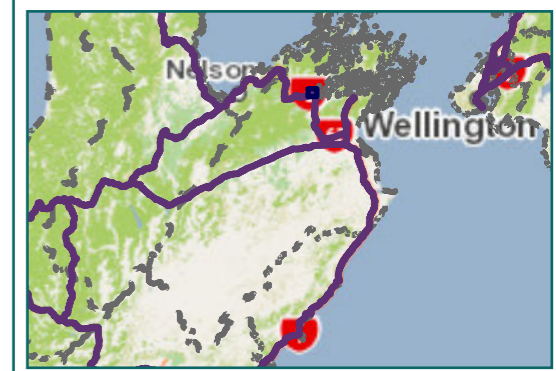
- ✗ Bridges Not Permitted To Cross
- Local Road
- State Highway
- Territorial Authority

Page 22 of 29

Road/Street Name	Road/Street Extent
COOK STREET	Full length
INGLIS STREET EAST	from SH6 to Port Marlborough must be sought separately from Marlborough Roads.
KAIUMA BAY ROAD	from Te Hoiere Road to forestry block east ONLY – DO NOT CROSS Brooklyn Bridge
TE HOIERE ROAD	Full length



* For the list of roads please refer to the index table in the end of the document.



RCA Pre-approved HPMV Routes Marlborough District

Picton

Legend

- Local Road
- State Highway
- Territorial Authority
- Boundary

Page 23 of 29

Road/Street Name	Road/Street Extent
Access Road	Full length
BEACH ROAD	from Waikawa Road to Marina Drive
Bluebridge Linkspan (Lady Bridget Barge)	from Lagoon Rd to Bluebridge Berth (MV Strait Feronia/MV Straitsman)
BROADWAY	from SH1 (Wairau Road) to High Street (No access to Kent Street)
DUBLIN STREET	from SH1 to High Street
HIGH STREET (PICTON)	from Broadway to No. 101 High St (Z Picton)
KENT STREET	from Dublin St to Lagoon Road
LAGOON ROAD	from Dublin St to Shakespeare Bay
Linkspan No 1 (Interislander)	from KiwiRail Loading Yard to #1 Berth (MV Kaitaki/MV Kaiarahi)
Linkspan No 2 (Interislander)	from Lagoon Rd to Bluebridge Berth (MV Strait Feronia/MV Straitsman)
WAIKAWA ROAD	High Street to Beach Road, Waikawa

* For the list of roads please refer to the index table in the end of the document.





RCA Pre-approved HPMV Routes Marlborough District

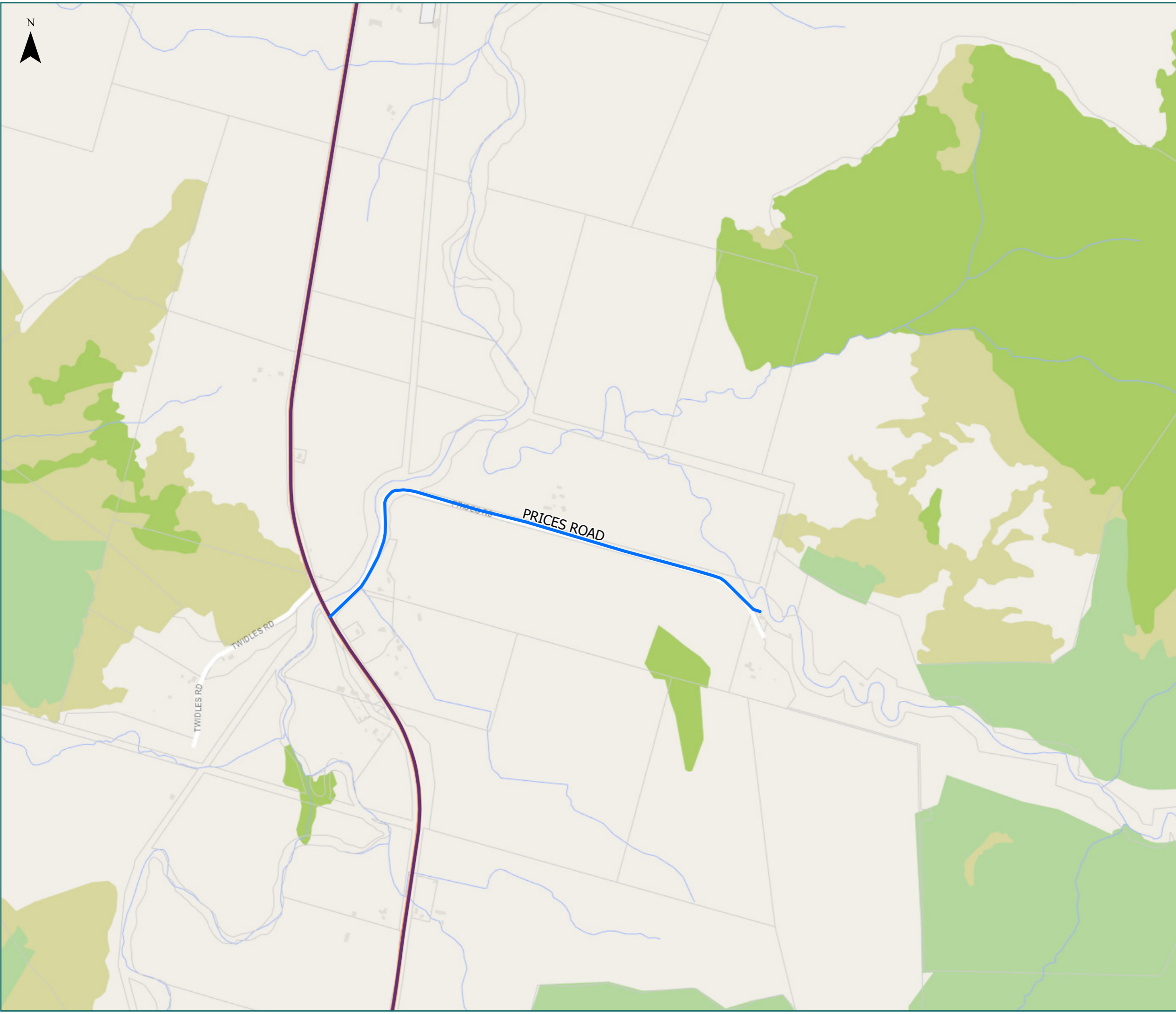
Havelock (south)

Legend

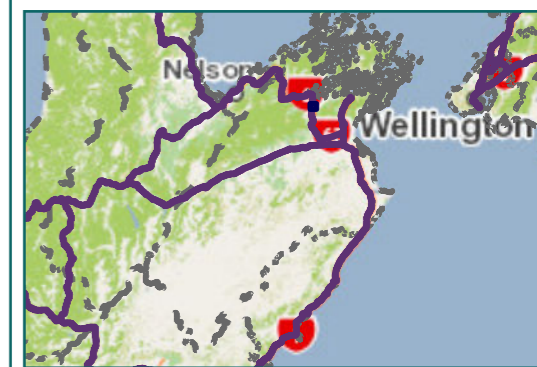
- Local Road
- State Highway
- Territorial Authority
- Boundary

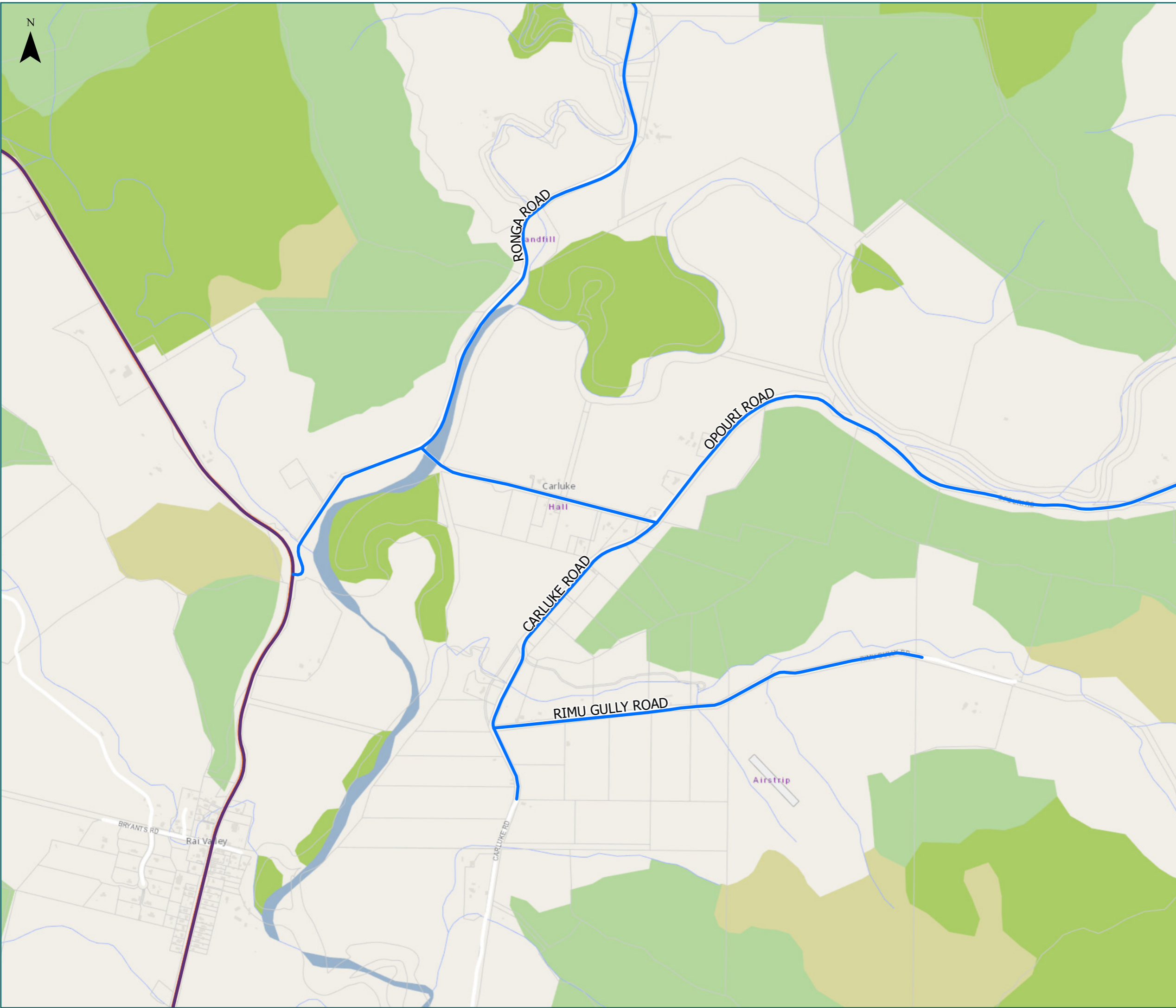
Page 24 of 29

Road/Street Name	Road/Street Extent
PRICES ROAD	from SH6 to No. 151 Prices Rd



* For the list of roads please refer to the index table in the end of the document.





RCA Pre-approved HPMV Routes

Marlborough District

Carluku

Legend

- Local Road
- State Highway
- Territorial Authority
- Boundary

Road/Street Name	Road/Street Extent
CARLUKE ROAD	Full length
OPOURI ROAD	Full length
RIMU GULLY ROAD	Full length
RONGA ROAD	Full length

* For the list of roads please refer to the index table in the end of the document.





RCA Pre-approved HPMV Routes Marlborough District

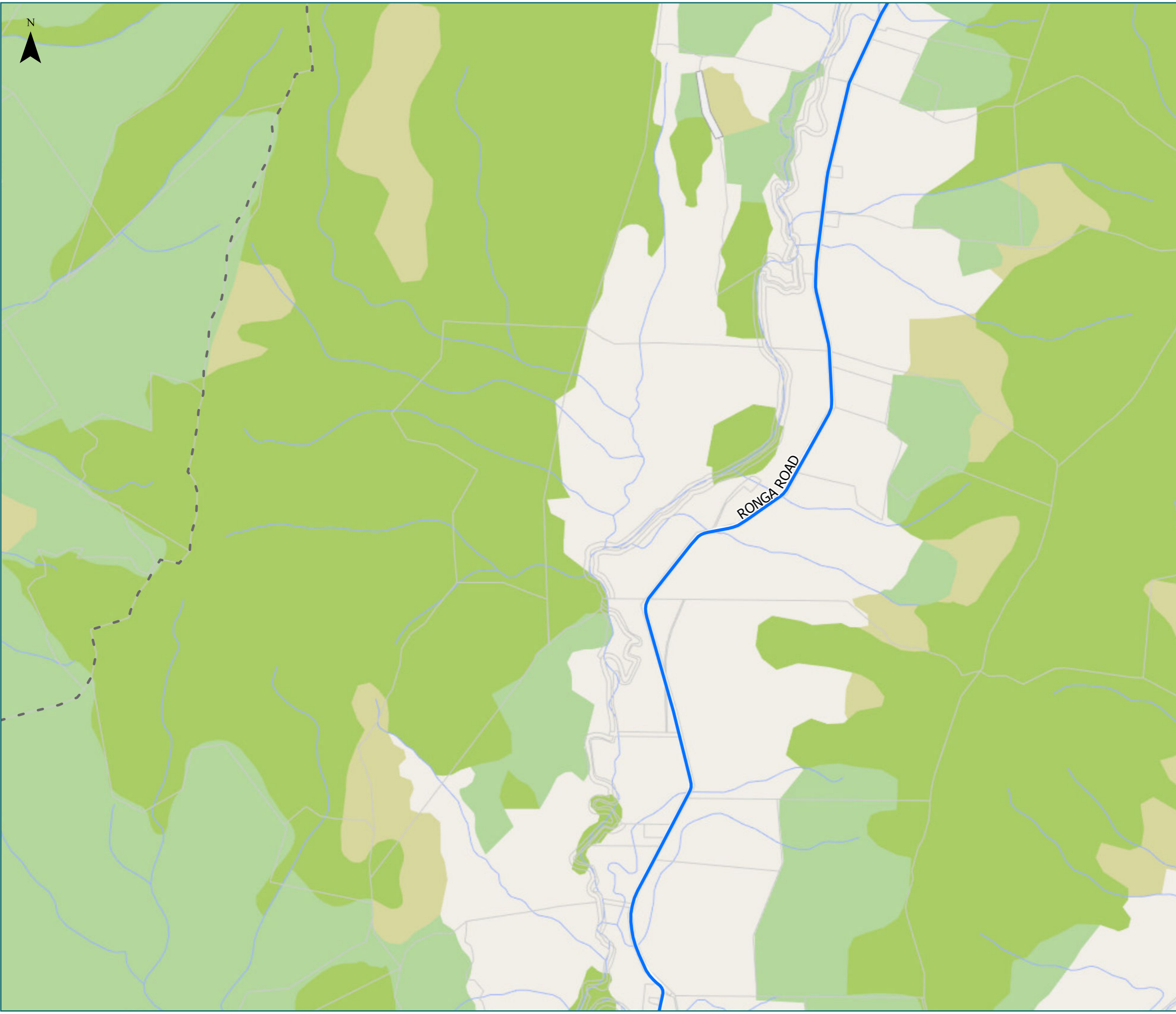
North Carluke

Legend

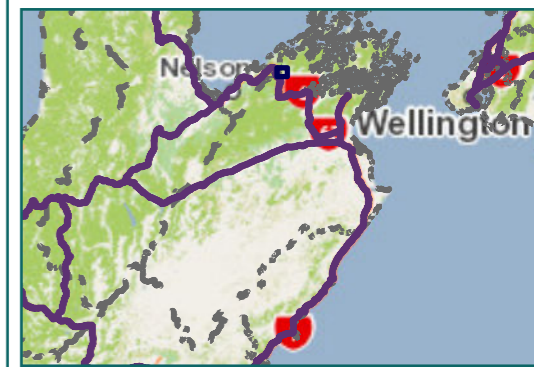
- Local Road
- Territorial Authority Boundary

Page 26 of 29

Road/Street Name	Road/Street Extent
RONGA ROAD	Full length



* For the list of roads please refer to the index table in the end of the document.



N

RCA Pre-approved HPMV Routes Marlborough District

East Carluke

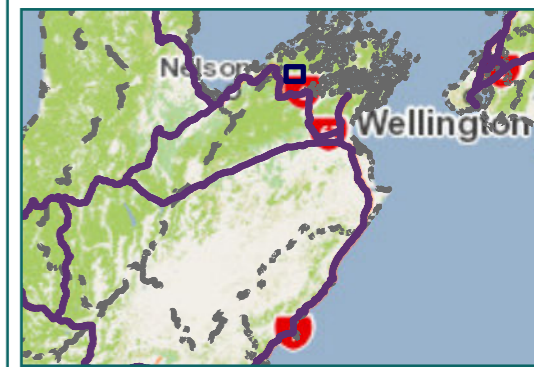
Legend

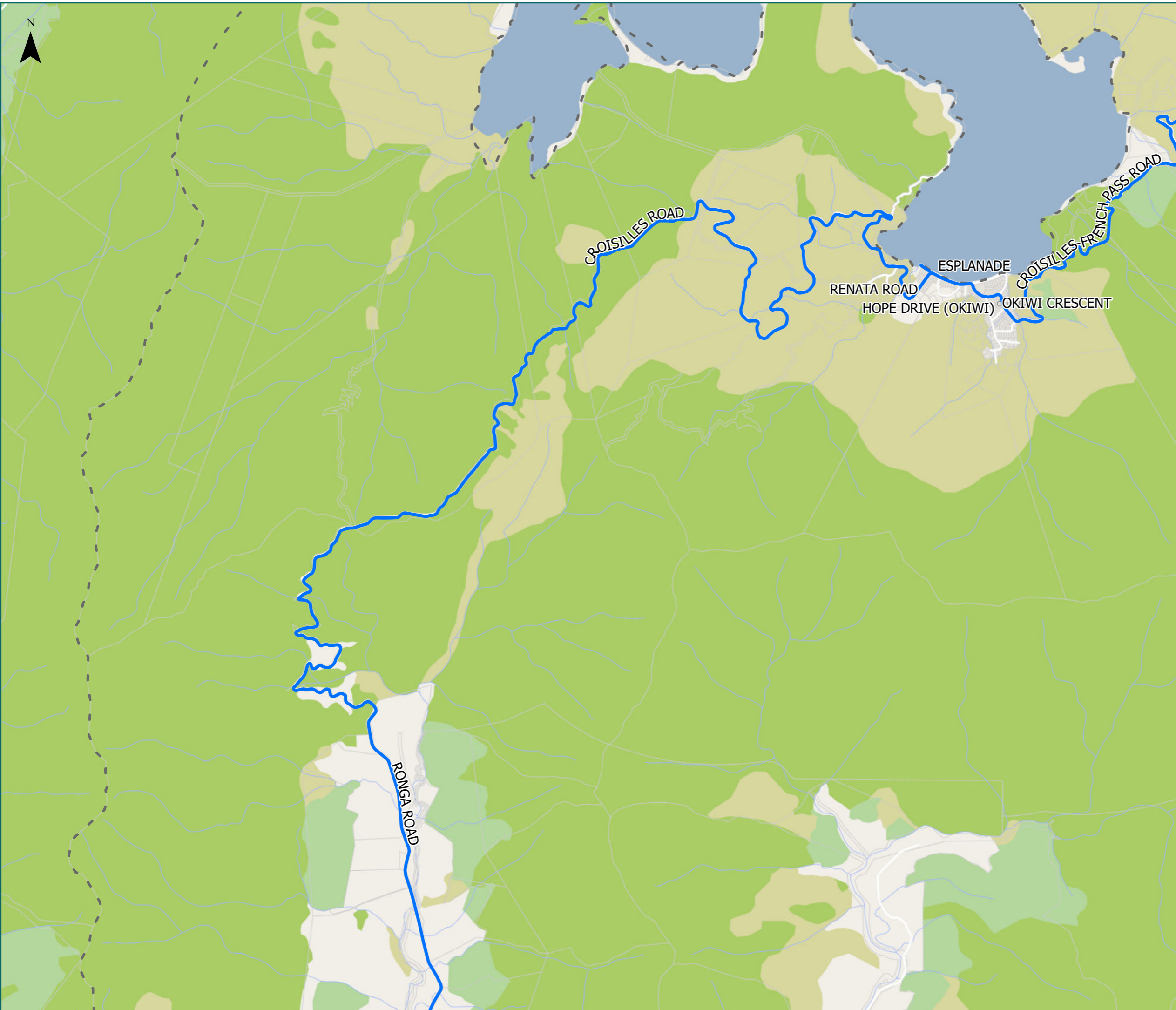
- Local Road
- Territorial Authority
- Boundary

Page 27 of 29

Road/Street Name	Road/Street Extent
OPOURI ROAD	Full length
TUNAKINO VALLEY ROAD	Full length

* For the list of roads please refer to the index table in the end of the document.





RCA Pre-approved HPMV Routes

Marlborough District

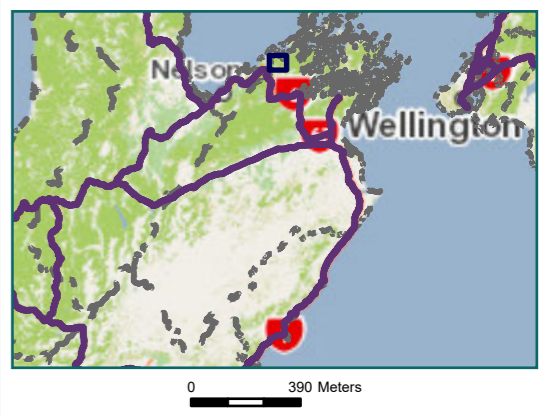
Okiwi Bay

Legend

- Local Road
- - - Territorial Authority Boundary

Road/Street Name	Road/Street Extent
CROISILLES-FRENCH PASS ROAD	to McLaren's Bay forestry block ONLY.
CROISILLES ROAD	to Hope Drive
ESPLANADE	Full length
HOPE DRIVE (OKIWI)	from Croisilles Rd to Renata Road
OKIWI CRESCENT	from Esplanade to Croisilles-French Pass Road
RENATA ROAD	from Hope Dr to Esplanade
RONGA ROAD	Full length

* For the list of roads please refer to the index table in the end of the document.



RCA Pre-approved HPMV Routes Marlborough District

Elaine Bay

Legend

- Local Road
- - - Territorial Authority Boundary

Page 29 of 29

Road/Street Name	Road/Street Extent
CROISILLES-FRENCH PASS ROAD	to McLaren's Bay forestry block ONLY.

CROISILLES-FRENCH PASS ROAD

* For the list of roads please refer to the index table in the end of the document.



Marlborough District Map Index Page

Route Name	Page
Access Road (Full length)	23
AERODROME ROAD (Full length)	11
ALABAMA ROAD from SH1 to Scott Street	12
ALMA STREET from SH6 to No. 31 Alma St (Access BF Enterprises)	10
ANGLESEA STREET (Full length)	10
BARTLETTS ROAD to the end of legal road on Bartletts Road (2.42km from start of road)	2
BATTYS ROAD (Full length)	11
BEACH ROAD from Waikawa Road to Marina Drive	23
BEDFORD ROAD from SH63 to No. 85 Bedford Rd	10
BLIND CREEK ROAD to Fonterra ONLY.	9
BLIND RIVER LOOP ROAD from SH1 to No. 76 Blind Rover Loop	16
Bluebridge Linkspan (Lady Bridget Barge) from Lagoon Rd to Bluebridge Berth (MV Strait Feronia/MV Straitsman)	23
BOYCE STREET (RENWICK) (Full length)	10
BRISTOL STREET (Full length)	13
BROADWAY from SH1 (Wairau Road) to High Street (No access to Kent Street)	23
BULFORD ROAD (Full length)	19
BUSH ROAD (Full length)	9
CARLUKE ROAD (Full length)	24
CHANDLER CLOSE (Full length)	14
CLOUDY BAY DRIVE (Full length)	14
CONDERS BEND ROAD to Dashwood Treated Timber & Posts Ltd	5
COOK STREET (Full length)	22
CROISILLES-FRENCH PASS ROAD to McLarens Bay forestry block ONLY.	27
CROISILLES ROAD to Hope Drive	27
DALTONS ROAD (Full length)	21
DILLONS POINT ROAD (Full length)	12
DODSON STREET (Full length)	6
DUBLIN STREET from SH1 to Hgh Street	23
ESPLANADE (Full length)	27
FABIANS VALLEY ROAD from Northbank Rd to Bartletts Road intersection	2
FAREHAM LANE from SH63 to No. 137 Fareham Lane	2
FARMAR STREET from SH1 - Herbert Street to BP Truckstop - exit onto SH1	12

Route Name	Page
FERRY ROAD from SH1 to Gouland Road ONLY	7
FIELDER CLOSE (Full length)	14
FLAXMILL DRIVE from Neal Rd to No. 101 Flaxmill Dr	9
FRESWICK STREET (Full length)	12
GANE STREET (Full length)	7
GOULAND ROAD (Full length)	7
GUERNSEY ROAD (Full length)	2
HAMMERICHS ROAD (Full length)	6
HAWKESBURY ROAD from SH63 to No. 72 Hawkesbury Rd	10
HEBBERDS ROAD from SH6 to forestry entrance (approx. 250m) ONLY.	19
HIGH STREET (PICTON) from Broadway to No. 101 High St (Z Picton)	23
HOPE DRIVE (OKIWI) from Croisilles Rd to Renata Road	27
HUNTER ROAD from SH1 to Tarrants Road ONLY.	9
HUTCHESON STREET from Nelson Street roundabout to Hutcheson Street North ONLY. Do Not Cross Hutcheson Street Bridge.	12
INGLIS STREET EAST from SH6 to Port Marlborough must be sought separately from Marlborough Roads.	22
JACKSONS ROAD (Full length)	6
JEFFRIES ROAD (Full length)	5
KAITUNA-TUAMARINA ROAD from Bush Road to the MDC river road entrance	5
KAIUMA BAY ROAD from Te Hoiere Road to forestry block east ONLY - DO NOT CROSS Brooklyn Bridge	22
KAPARU ROAD from SH1S onto Kaparu Road as far as Dominion Salt Works No further travel beyond	17
KENDRICK ROAD (Full length)	13
KENNINGTONS ROAD from the SH6 intersection to the Council boundary - first 1740m only	4
KENT STREET from Dublin St to Lagoon Road	23
LAGOON ROAD from Dublin St to Shakespeare Bay	23
LAKE TIMARA ROAD WEST (Full length)	10
LANSLOWNE STREET (Full length)	6
LESLIES ROAD (Full length)	3
Linkspan No 1 (Interislander) from KiwiRail Loading Yard to # 1 Berth (MV Kaitaki/MV Kaiarahi)	23
Linkspan No 2 (Interislander) from Lagoon Rd to Bluebridge Berth (MV Strait Feronia/MV Straitsman)	23
LIVERPOOL STREET (Full length)	13
MAHERS ROAD (Full length)	5
MAIN STREET WEST from SH1 to No.14 (BP site entrance)	12
MALTHOUSE ROAD (Full length)	13

Route Name	Page
MANCHESTER STREET (Full length)	13
MARAMA ROAD from SH1 to No. 737 Marama Rd (Marathon Downs)	16
MAUNGATAPU ROAD from SH6 o Tinline Road	18
MAXWELL ROAD from Alabama Road to Hospital Road	11
MCARTNEY STREET from Redwood Street to Fulton Hogan yard	12
MT RILEY ROAD from SH6 to cross McLeans Bridge only GPS N5416384.50 E16629145.25	4
MURPHYS ROAD (Full length)	6
NEAL ROAD from from Pembers Rd to Thomas Rd - DO NOT CROSS Wairau Diversion	9
NEW RENWICK ROAD Full length of New Renwick Road.	10
NORTHBANK ROAD (NORTHBANK) from SH6 exit to the end of legal road - to Mt Patriarch gate	1
OKIWI CRESCENT from Esplanade to Croisilles-French Pass Road	27
OLD FORD ROAD from Marama Rd to No. 25 Old Ford Rd (Trelawne Farm)	16
OLD RENWICK ROAD (Full length)	5
ONAMALUTU ROAD (Full length)	3
OPOURI ROAD (Full length)	24
PAK LIMS ROAD from SH6 to end of legal road (0.76km) ONLY. Access across bridge & remainder of road is to be sought from Fulton Hogan	5
PARK TERRACE (Full length)	12
PARKES ROAD (Full length)	9
PARSONS ROAD from SH63 to end of MDC maintained road 1.272km only	1
PAULS ROAD (Full length)	5
PEMBERS ROAD from Hunter Rd to Neal Rd	9
PRICES ROAD from SH6 to No. 151 Prices Rd	23
REDWOOD PASS ROAD from State Highway 1 Dashwood to Renners Road	16
REDWOOD STREET from SH1 to Alabama Road	12
RENATA ROAD from Hope Dr to Esplanade	27
RENE STREET (Full length)	6
RIMU GULLY ROAD (Full length)	24
ROADHOUSE DRIVE from SH1 to Sale Yards	14
RONGA ROAD (Full length)	24
SCOTT STREET SOUTH from Alabama Rd to Z Redwood	12
SEAFAIR CLOSE (Full length)	14
SEAVIEW ROAD from Wakefield St to Yealands Estate ONLY.	16
SELMES ROAD (Full length)	6

Route Name	Page
SHEFFIELD STREET (Full length)	13
ST LEONARDS ROAD (Full length)	6
STUART STREET (Full length)	12
SUTHERLAND TERRACE (Full length)	12
TALLOTS ROAD from Tetley Brook Rd to No. 165 Tallots Rd	17
TAPPS ROAD Special Conditions:	21
TARRANTS ROAD (Full length)	9
TAYLOR PASS ROAD (Full length)	11
TE HOIERE ROAD (Full length)	22
TETLEY BROOK ROAD from SH1 to Tallots Rd	17
TIMANDRA PLACE (Full length)	12
TINLINE ROAD Up to Bryants Bridge – Do Not Cross Bryants Bridge RP 7.656	18
TUNAKINO VALLEY ROAD (Full length)	26
UGBROOKE ROAD (Full length)	16
UXBRIDGE STREET from SH6 to GAS Renwick site	10
VERNON STREET (Full length)	13
VICKERMAN STREET from SH1 to Jones Rd	7
VINTAGE LANE from SH62 to end of legal road (0.93km) ONLY. Access to the remainder of the road is to be sought from Fulton Hogan	5
WAIHOPAI VALLEY ROAD As far as the dam ONLY (approx. 27km)	2
WAIKAKAHO ROAD from Kaituna-Tuamarina Rd to 895 Waikakaho Road – Do Not Cross Cullens Bridge (RP 9.585)	8
WAIKAWA ROAD High Street to Beach Road, Waikawa	23
WAKAMARINA ROAD from SH6 to 1173 Wakamarina Road – Do Not Cross Battery Bridge.	20
WAKEFIELD STREET (SEDDON) (Full length)	16
WATERS AVENUE (Full length)	11
WESTWOOD AVENUE (Full length)	11
WINEFAIR CLOSE (Full length)	14
WITHER ROAD West of Taylor Pass Road	11
WOODMOR DRIVE (Full length)	11
WRATTS ROAD (Full length)	6