

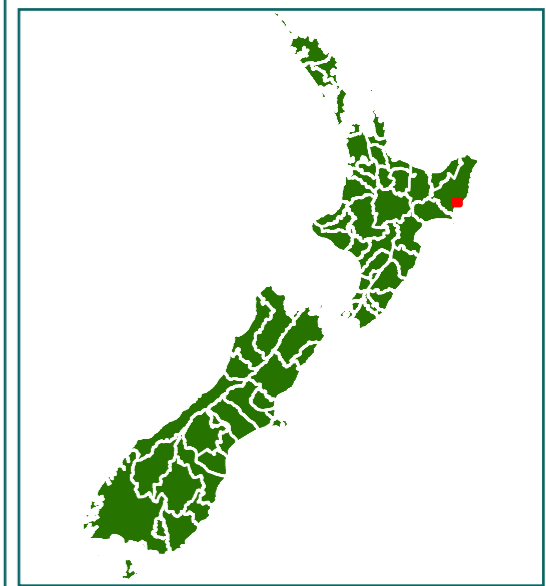
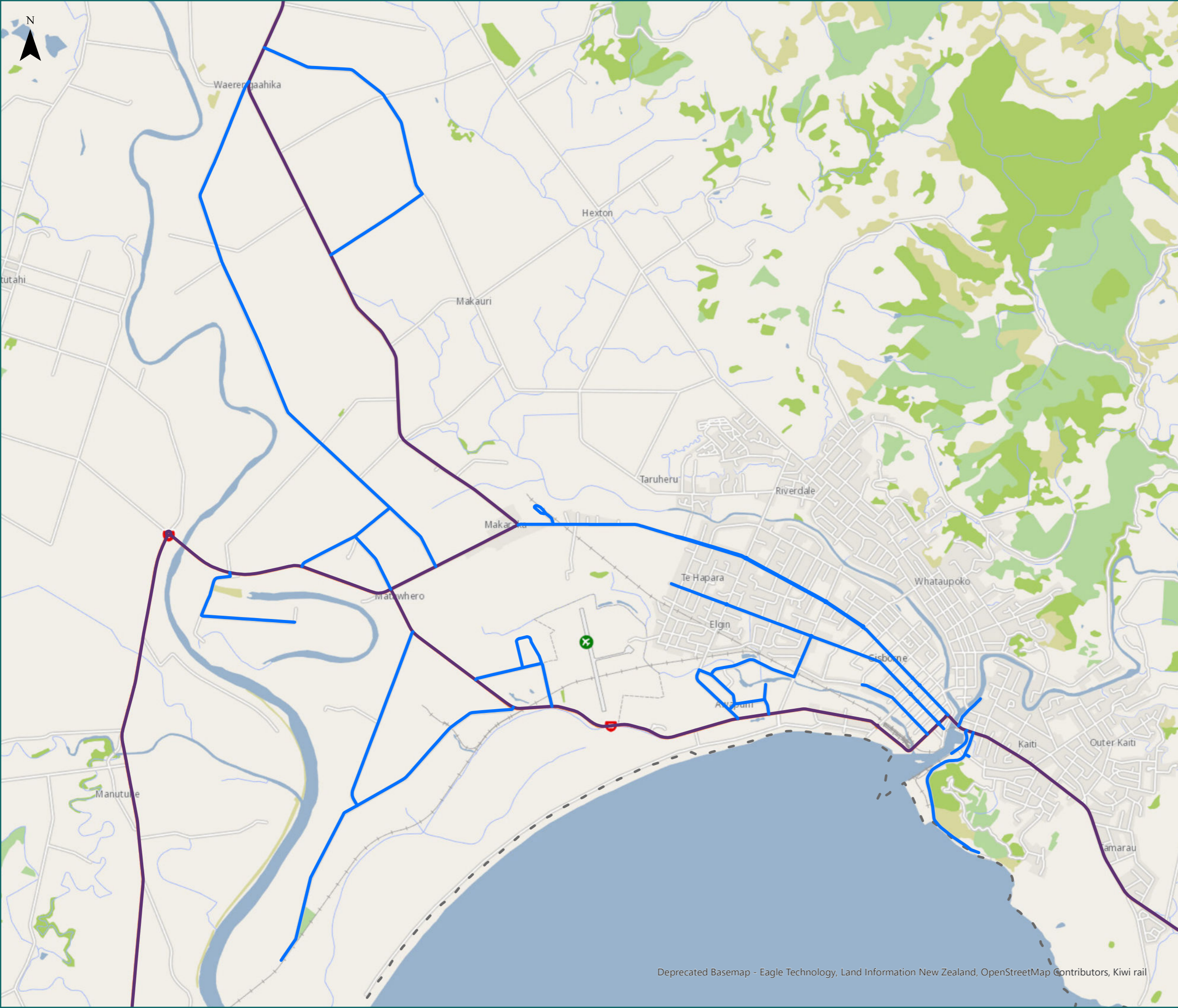
RCA Pre-approved HPMV Routes

Gisborne District

Overview

Legend

- High productivity motor vehicles (HPMV) Routes
- Local Road
- Full High Productivity Motor Vehicle Routes (SH)
- State Highway
- Territorial Authority Boundary



0 0.7 km

RCA Pre-approved HPMV Routes

Gisborne District

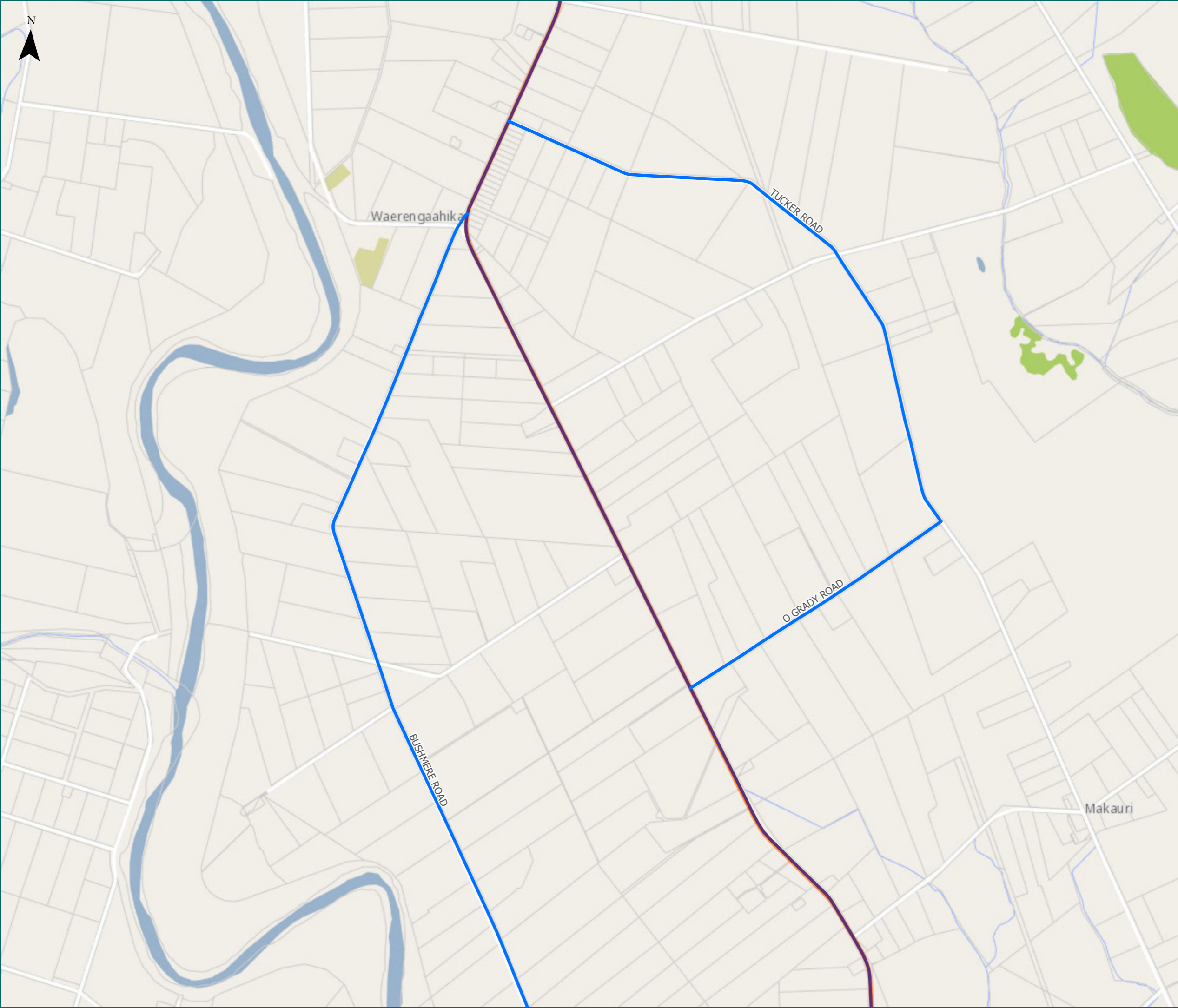
Waerengaahika

Legend

- Local Road
- State Highway
- Territorial Authority
- Boundary

Page 1 of 6

Road/Street Name	Extent of Road/Street
BUSHMERE ROAD	Full length
O GRADY ROAD	Full length
TUCKER ROAD	from SH2 to O'Grady Road intersection



* For the list of roads please refer to the index table in the end of the document.



RCA Pre-approved HPMV Routes

Gisborne District

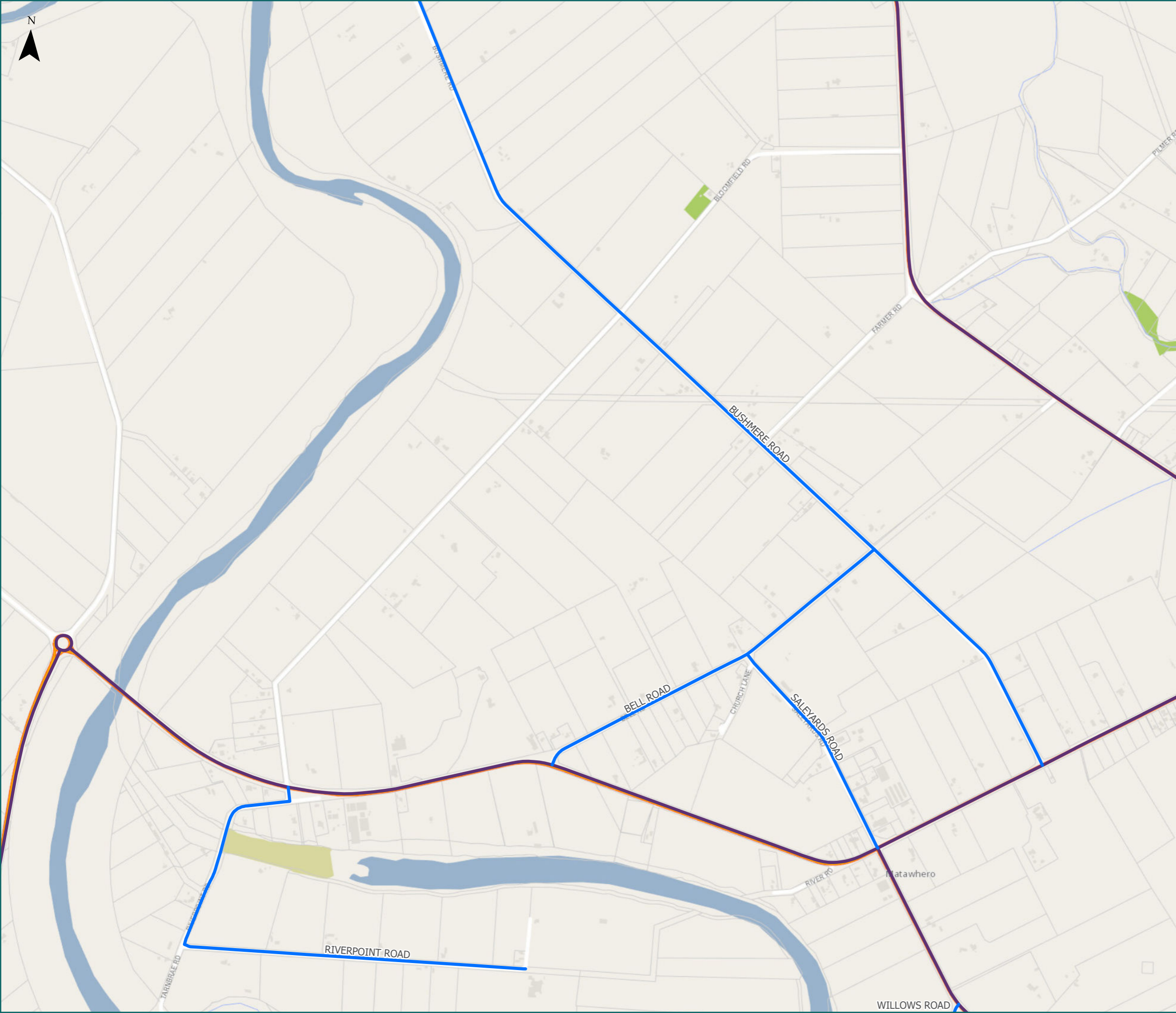
Matawhero

Legend

- Local Road
- State Highway
- Territorial Authority
- Boundary

Page 2 of 6

Road/Street Name	Extent of Road/Street
BELL ROAD	Full length
BUSHMERE ROAD	Full length
RIVERPOINT ROAD	Full length
SALEYARDS ROAD	Full length
WILLOWS ROAD	Full length



* For the list of roads please refer to the index table in the end of the document.



RCA Pre-approved HPMV Routes

Gisborne District

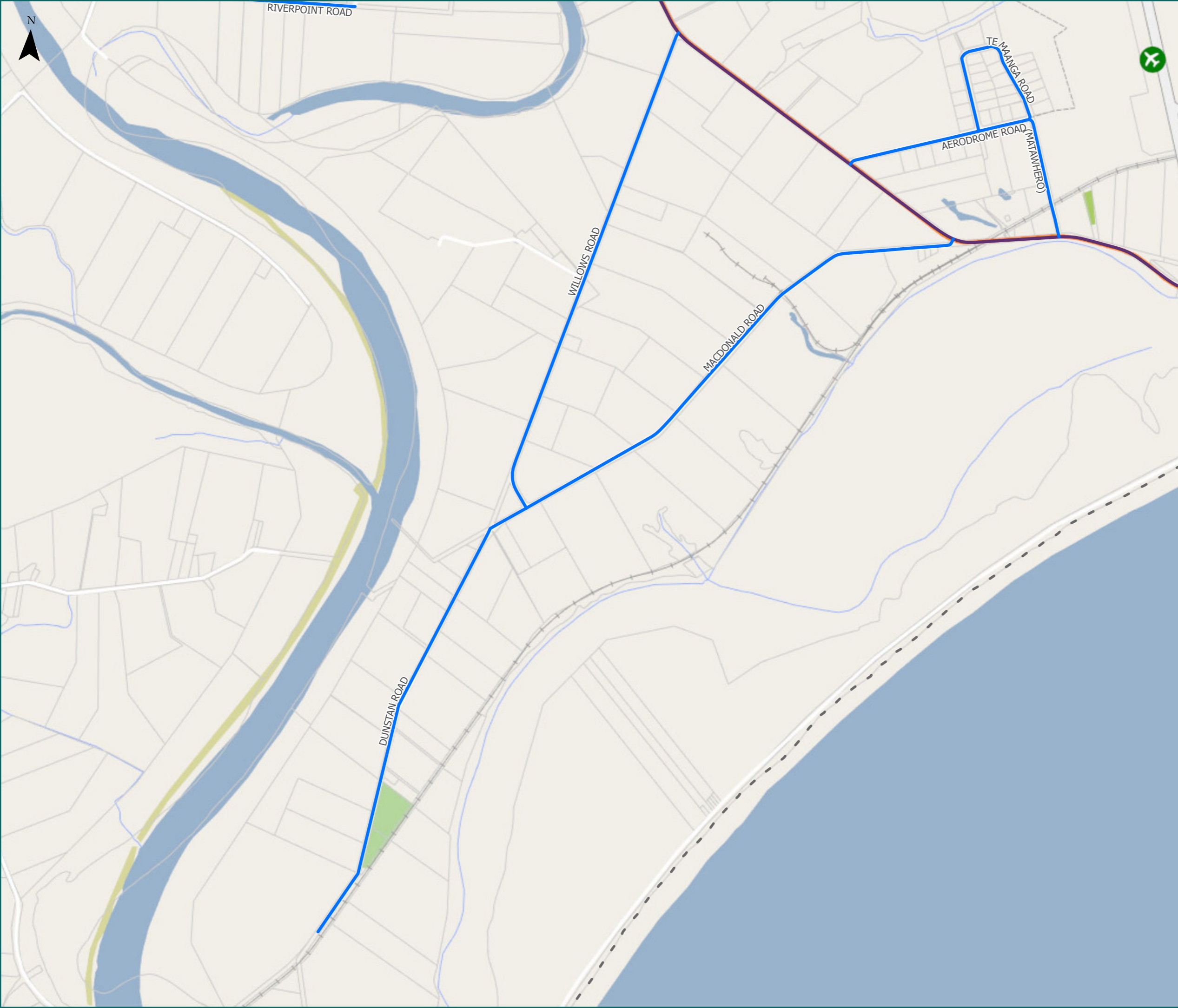
Manutuke

Legend

- Local Road
- State Highway
- Territorial Authority
- Boundary

Page 3 of 6

Road/Street Name	Extent of Road/Street
AERODROME ROAD (MATAWHERO)	Full length
DUNSTAN ROAD	Full length
MACDONALD ROAD	Full length
RIVERPOINT ROAD	Full length
TE MAANGA ROAD	Full length
WILLOWS ROAD	Full length



* For the list of roads please refer to the index table in the end of the document.



RCA Pre-approved HPMV Routes

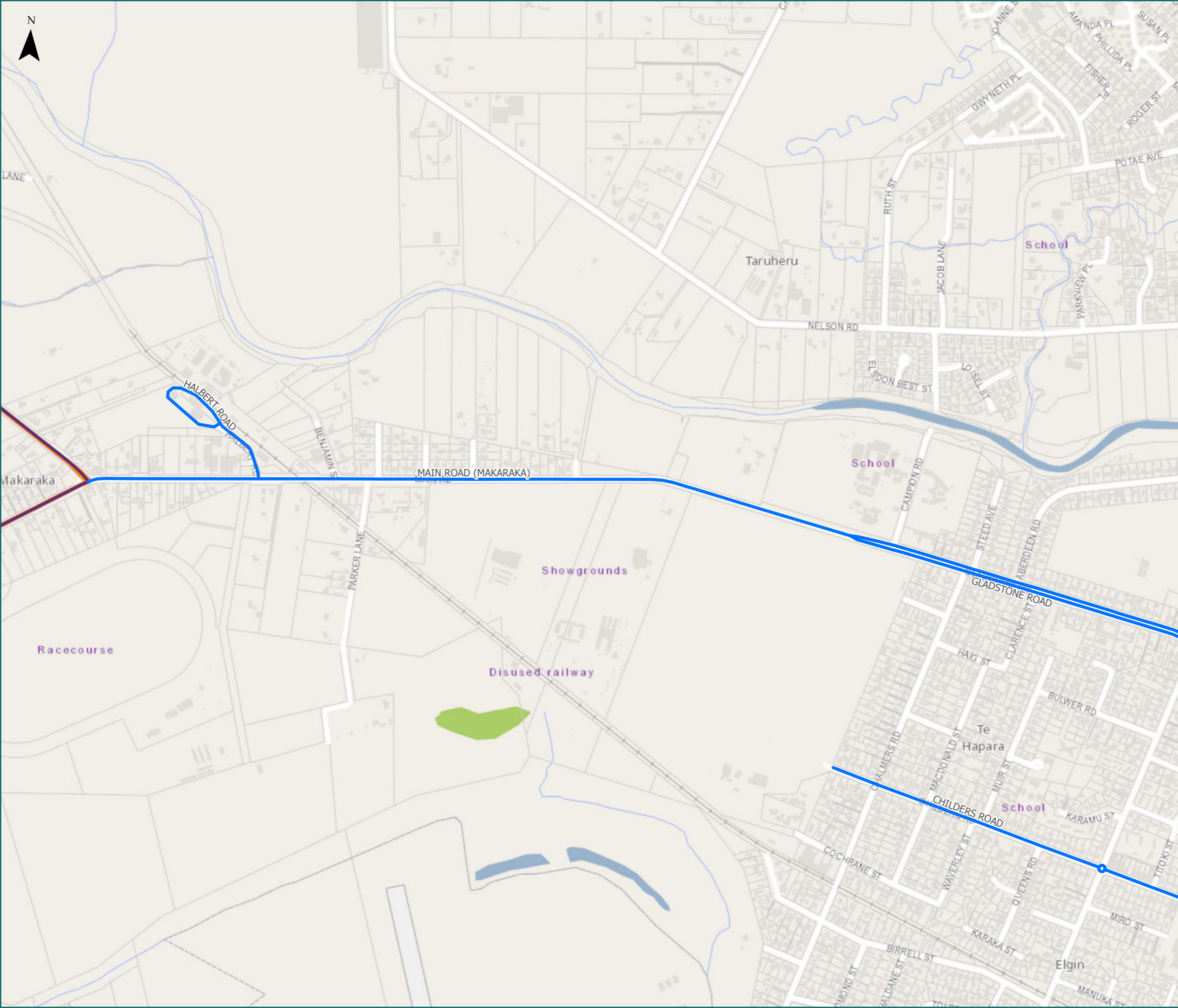
Gisborne District

Makaraka

Legend

- Local Road
- State Highway
- Territorial Authority Boundary
- Boundary

Road/Street Name	Extent of Road/Street
CHILDERS ROAD	Full length
GLADSTONE ROAD	Full length
HALBERT ROAD	Full length
MAIN ROAD (MAKARAKA)	from SH2 intersection to Halbert Road intersection



* For the list of roads please refer to the index table in the end of the document.



RCA Pre-approved HPMV Routes

Gisborne District

Gisborne

Legend

- Local Road
- State Highway
- Territorial Authority Boundary
- Boundary

Page 6 of 6

Road/Street Name	Extent of Road/Street
CHILDERS ROAD	Full length
CRAWFORD ROAD	from intersection Hirini Street/Rakaiatane/Crawford Roads - first 50m only
ESPLANADE	Full length
GLADSTONE ROAD	Full length
HIRINI STREET (SOUTH)	Full length
KAHUTIA STREET	Full length
KAITI BEACH ROAD	Full length
RAKAIATANE ROAD	Full length



* For the list of roads please refer to the index table in the end of the document.



Gisborne District Council Map Index Page

Route Name	Page
AERODROME ROAD (MATAWHERO) (Full length)	3
BANKS STREET (GISBORNE) (Full length)	5
BELL ROAD (Full length)	2
BUSHMERE ROAD (Full length)	1
CHILDERS ROAD (Full length)	4
CRAWFORD ROAD from intersection Hirini Street/Rakaiatane/Crawford Roads - first 50m only	6
DUNSTAN ROAD (Full length)	3
ESPLANADE (Full length)	6
GLADSTONE ROAD (Full length)	4
HALBERT ROAD (Full length)	4
HIRINI STREET (SOUTH) (Full length)	6
INNES STREET (Full length)	5
KAHUTIA STREET (Full length)	5
KAITI BEACH ROAD (Full length)	6
LYTTON ROAD from SH35 intersection to Parkinson Street intersection	5
MACDONALD ROAD (Full length)	3
MAIN ROAD (MAKARAKA) from SH2 intersection to Halbert Road intersection	4
O GRADY ROAD (Full length)	1
PARKINSON STREET (GISBORNE) (Full length)	5
RAKAIATANE ROAD (Full length)	6
RIVERPOINT ROAD (Full length)	2
SALEYARDS ROAD (Full length)	2
SOLANDER STREET (GISBORNE) (Full length)	5
STANLEY ROAD from SH35 to Innes Street intersection	5
TE MAANGA ROAD (Full length)	3
TUCKER ROAD from SH2 to O'Grady Road intersection	1
WILLOWS ROAD (Full length)	3