



# RCA Pre-approved HPMV Routes

## Dunedin District

### Overview

Issue Date: 25/11/2024

#### Legend

✗ Bridges Not Permitted To Cross

High Productivity Motor Vehicle (HPMV) Routes

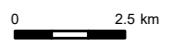
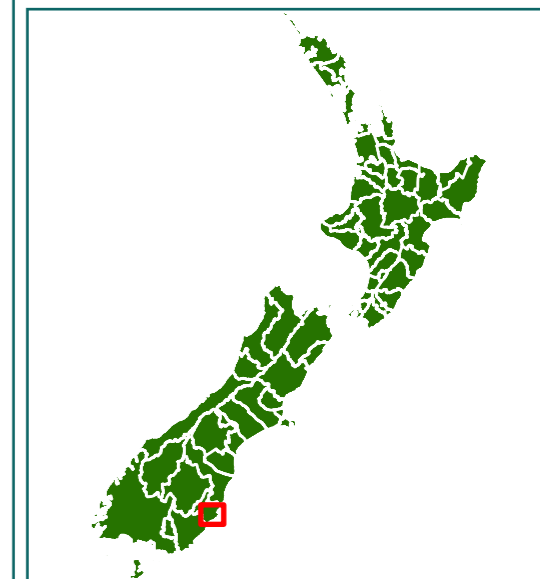
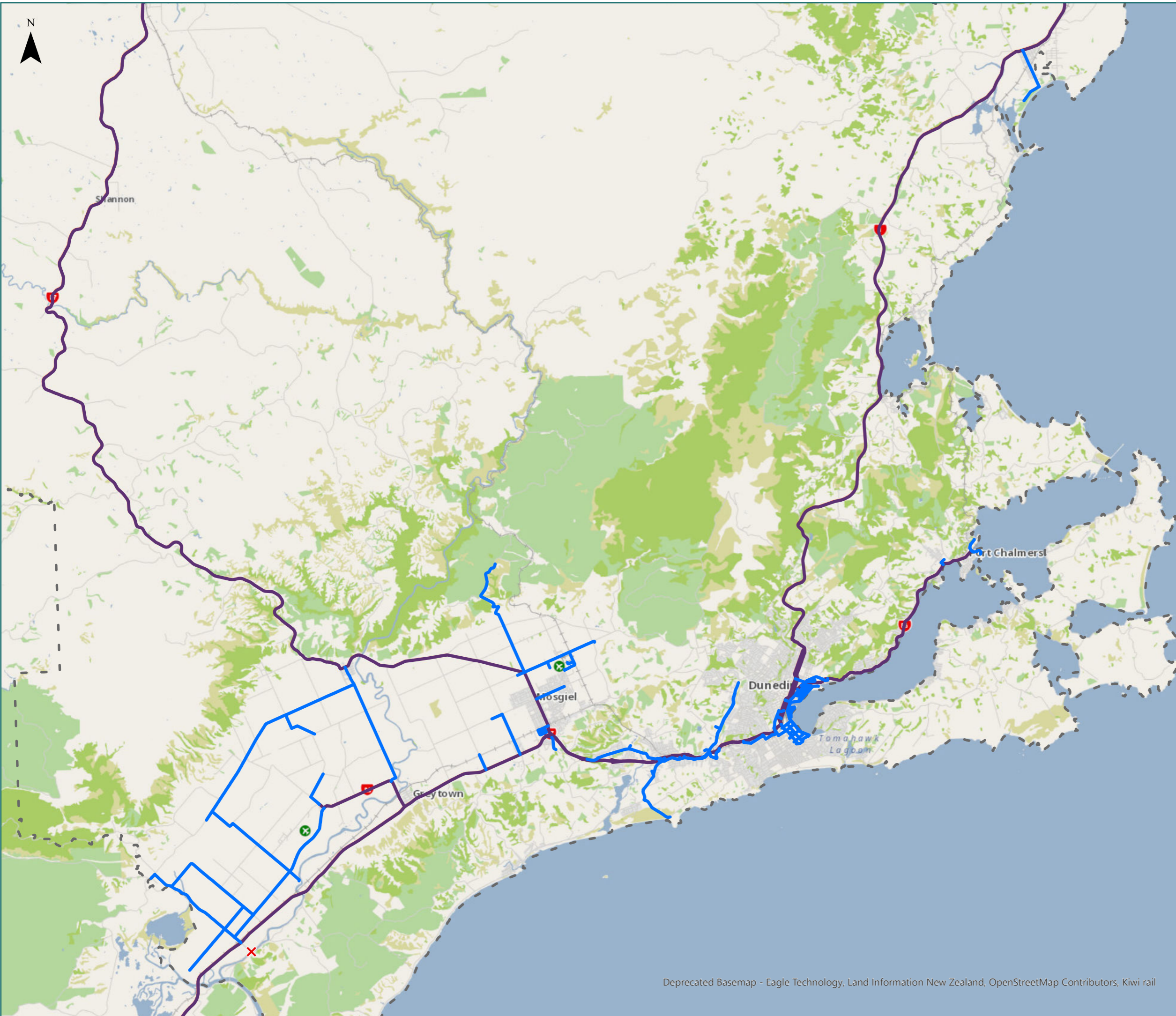
— Local Road

— Full High Productivity Motor Vehicle Routes (SH)

— State Highway

--- Territorial Authority Boundary

---



# RCA Pre-approved HPMV Routes

Dunedin District

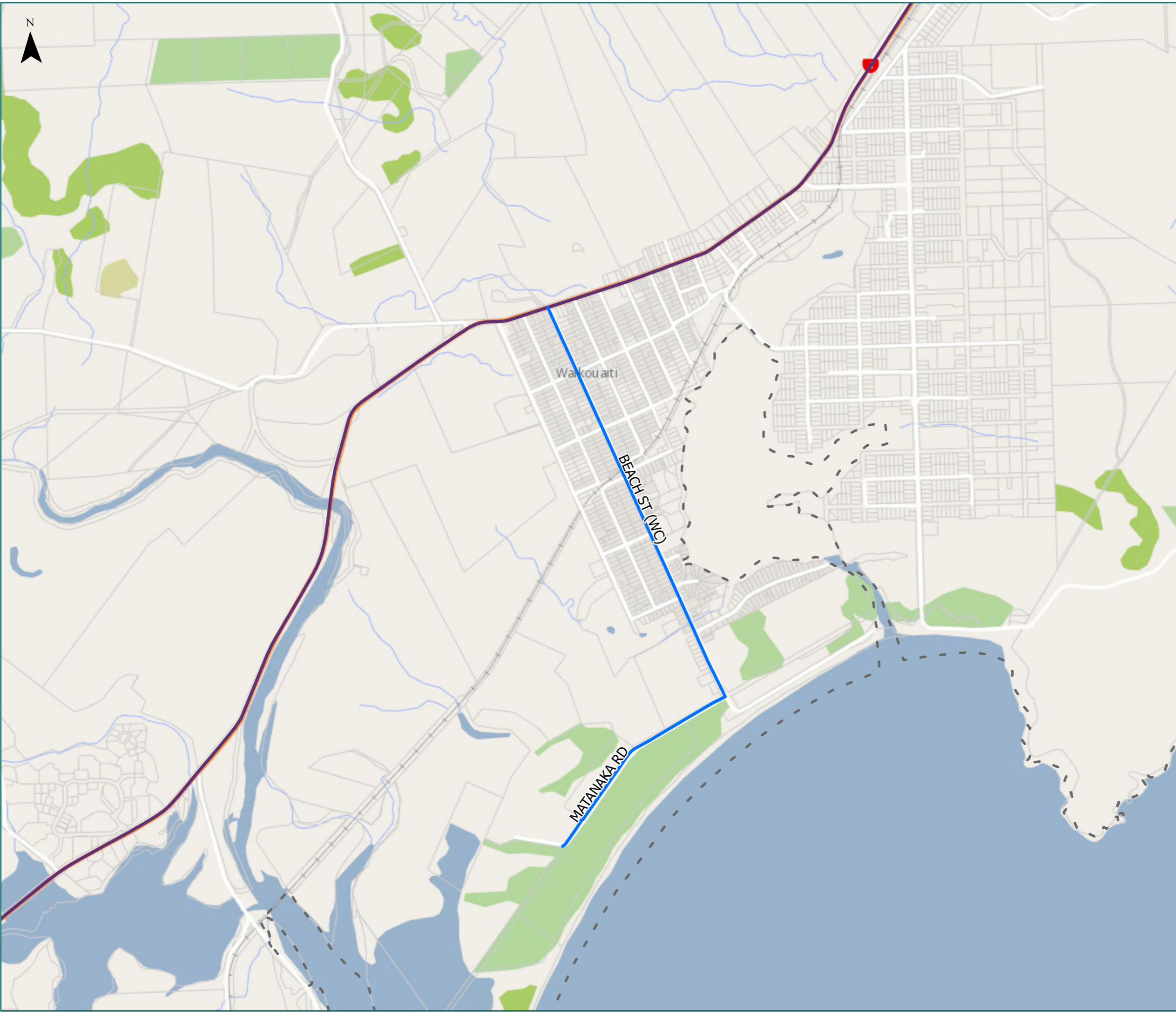
Waikouaiti

Legend

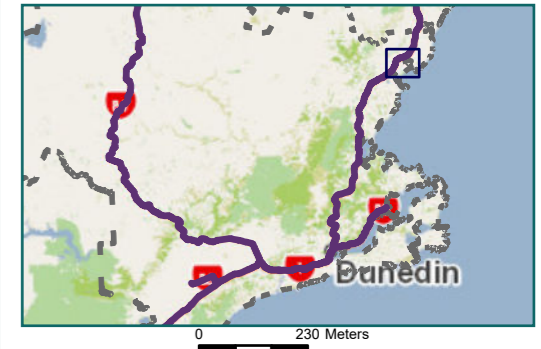
- Local Road
- State Highway
- Territorial Authority Boundary

Page 1 of 12

Road/Street Name	Road/Street Extent
BEACH ST (WC)	from SH1 to Matanaka Rd
MATANAKA RD	from Beach St to Mainland Poultry



\* For the list of roads please refer to the index table in the end of the document.



# RCA Pre-approved HPMV Routes Dunedin District

## Port Chalmers & Sawyers Bay

### Legend

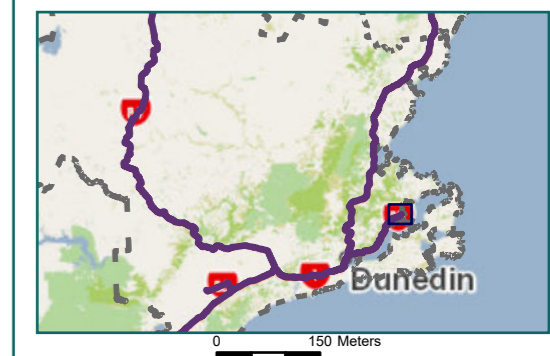
- Local Road
- State Highway
- Territorial Authority
- Boundary

Page 2 of 12

Road/Street Name	Road/Street Extent
BEACH ST (PC)	from SH88 Macandrew Rd to end of Port Otago wharf
DUKE ST (PC)	Full length
MACANDREW RD (PC)	from Beach St to Cemetery Rd only
STATION RD (PC)	from SH88 to Dukes St only



\* For the list of roads please refer to the index table in the end of the document.



# RCA Pre-approved HPMV Routes Dunedin District

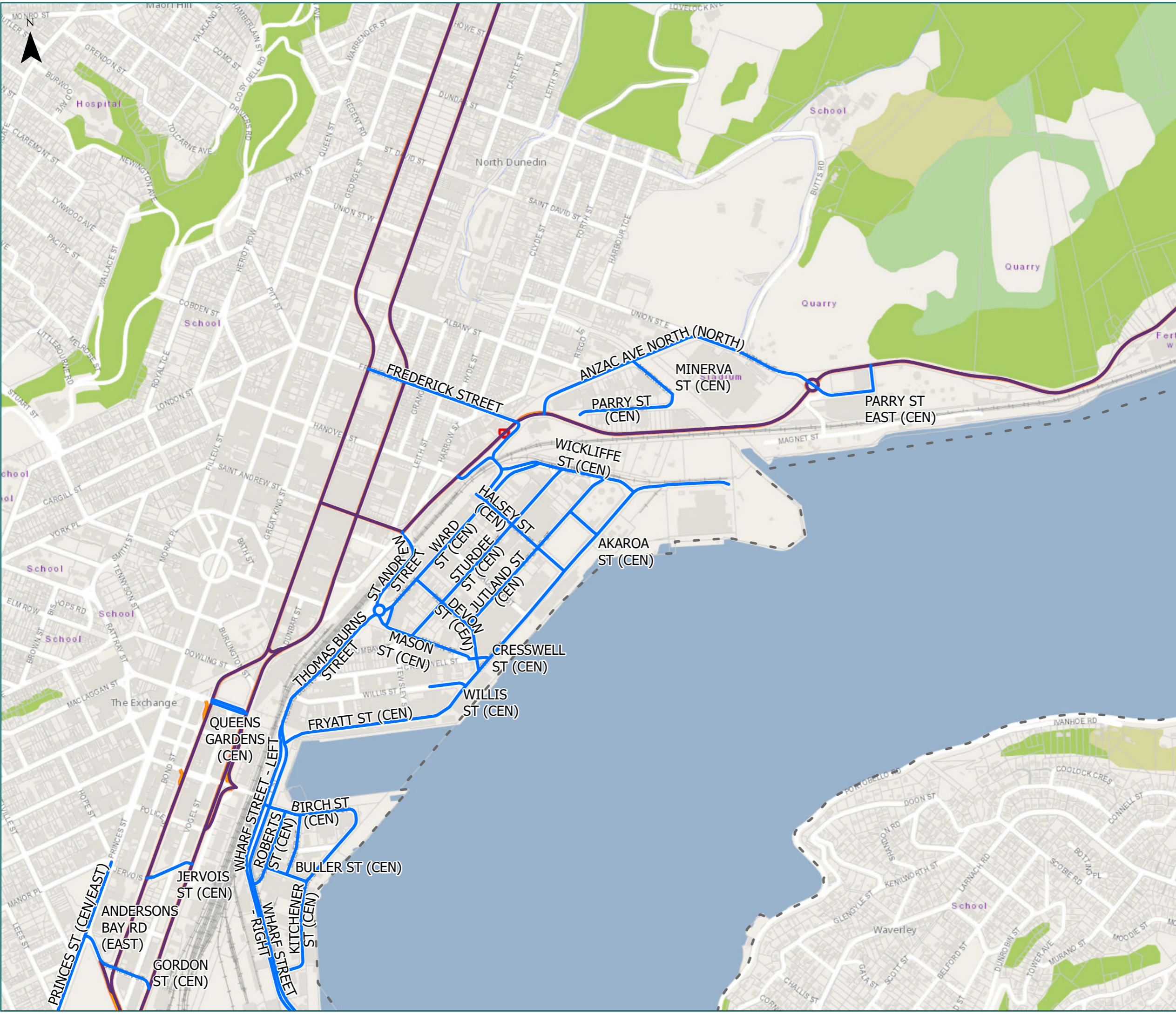
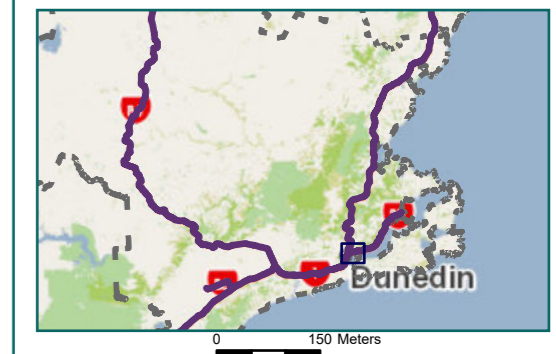
## Dunedin Central

### Legend

- Local Road
- State Highway
- Territorial Authority
- Boundary

Road/Street Name	Road/Street Extent
AKAROA ST (CEN)	from Jutland St to Fryatt St
ANDERSONS BAY RD (EAST)	from Princes St to Gordon St
ANZAC AVE NORTH (NORTH)	from SH88 to Minerva St & from SH88 to SH88 (Ravensbourne Rd) roundabout
BIRCH ST (CEN)	Full length
BULLER ST (CEN)	Full length
CRESSWELL ST (CEN)	from Mason St to Fryatt St only
DEVON ST (CEN)	Full length
FREDERICK STREET	from SH1S (Castle St) or SH1S (Cumberland St) to SH88 (Anzac Ave)
FRENCH ST (CEN)	Full length
FRYATT ST (CEN)	Full length
GORDON ST (CEN)	Full length
HALSEY ST (CEN)	Full length
JERVOIS ST (CEN)	from SH1 (Crawford St) to SH1 (Cumberland St)
JUTLAND ST (CEN)	Full length
KITCHENER ST (CEN)	Full length
MASON ST (CEN)	Full length
MINERVA ST (CEN)	Full length
PARRY ST (CEN)	Full length
PARRY ST EAST (CEN)	Full length
PRINCES ST (CEN/EAST)	from Jervois St to King Edward St, South Dunedin
QUEENS GARDENS (CEN)	from SH1 (Crawford St) to SH1 (Cumberland St)
ROBERTS ST (CEN)	Full length
ST ANDREW STREET	from Thomas Burns St to SH88 (Anzac Ave)
STURDEE ST (CEN)	Full length
THOMAS BURNS STREET	Full length
WARD ST (CEN)	Full length
WHARF STREET - LEFT	from Strathallan St to Thomas Burns St
WHARF STREET - RIGHT	Full length

\* For the list of roads please refer to the index table in the end of the document.



# RCA Pre-approved HPMV Routes

## Dunedin District

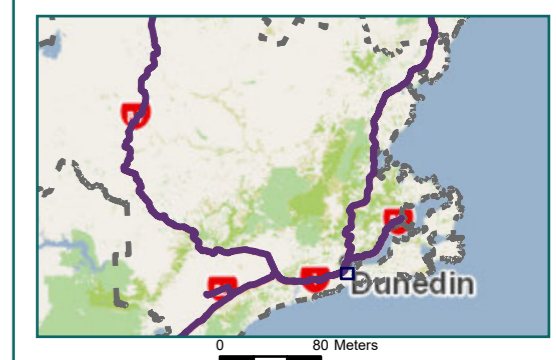
### South Dunedin

Legend

- Local Road
- State Highway
- Territorial Authority Boundary
- - - Boundary

Road/Street Name	Road/Street Extent
ANDERSONS BAY ROAD	from SH1S (Dunedin Southern Motorway) to Strathallan St
GORDON ST (CEN)	Full length
HILLSIDE RD (EAST)	from Andersons Bay Rd to King Edward St
KENSINGTON AVE (EAST)	from Andersons Bay Rd to The Warehouse/Pak'nSave entrance
KING EDWARD ST (EAST)	from Hillside Rd to Princes St
MIDLAND ST (EAST)	Full length
NEVILLE ST (EAST)	from Burns St to Wilkie Rd
ORARI ST (EAST)	Full length
OTAKI ST (EAST)	Full length
PERCY ST (EAST)	King Edward St to Everett Scrap Metal
PORTOBELLO RD (SUNSHINE) (EAST)	from Portsmouth Dr to BP Connect, Bays Junction
PORTSMOUTH DRIVE (EAST)	Full length
PRINCES ST (CEN/EAST)	from Jervois St to King Edward St, South Dunedin
STRATHALLAN STREET	Full length
TEVIOT ST (EAST)	Full length
TIMARU ST (EAST)	Full length
TURAKINA RD (EAST)	Full length
WHARF STREET - LEFT	from Strathallan St to Thomas Burns St
WHARF STREET - RIGHT	Full length
WILKIE RD (EAST)	from Everett Scrap Metal to King Edward St

\* For the list of roads please refer to the index table in the end of the document.



# RCA Pre-approved HPMV Routes

## Dunedin District

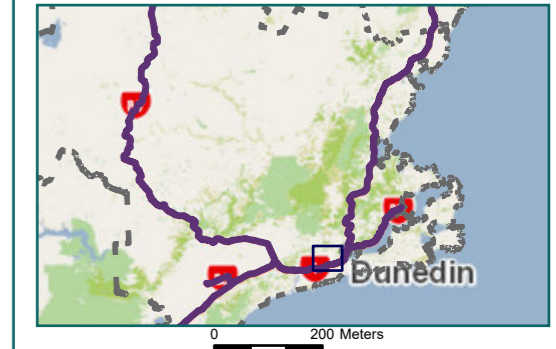
### Kaikorai Valley & Burnside & Green Island

Legend

- Local Road
- State Highway
- Territorial Authority
- Boundary

Road/Street Name	Road/Street Extent
BARNES DR (EAST)	from South Rd to SH1 (Dunedin Southern Motorway)
BURNS ST (EAST)	from South Rd to Neville St
CARNFORTH ST (GI)	from Main South Rd to No. 4 Carnforth St Note: bridge height restriction is 3.6 meters.
DONALD ST (WEST)	Full length
HARRAWAY RD (GI)	from Harraways exit to Main South Rd – DO NOT CROSS bridge #404 on Harraways Rd
KAIKORAI VALLEY RD (CEN/WEST/GI)	from Main South Rd to No. 183 Kaikorai Valley Rd
MAIN SOUTH RD (GI), Burnside (Northbound)	from SH1 Off-ramp (Burnside) to Kaikorai Valley Rd
MAIN SOUTH RD (GI), Burnside (Southbound)	from Kaikorai Valley Rd to SH1 (Burnside) on-ramp
MAIN SOUTH RD (GI), Concord (Southbound)	from SH1 (Lookout Point) off-ramp to Kaikorai Valley Rd
MAIN SOUTH RD (GI), Green Island	from SH1 (Abbotsford) off-ramp or Westland St, Green Island to SH1 Burnside on-ramp (includes Burnside Underpass to SH1)
MCLEODS RD (GI)	from Kaikorai Valley Rd to end of seal/bridge – Note: The bridge at end of McLeods Rd is privately owned, applicant to seek approval from owner.
NEVILLE ST (EAST)	from Burns St to Wilkie Rd
SOUTH RD (WEST/EAST)	from Barnes Dr to Burns St
WILKIE RD (EAST)	from Everett Scrap Metal to King Edward St

\* For the list of roads please refer to the index table in the end of the document.



# RCA Pre-approved HPMV Routes

Dunedin District  
Abbotsford & Green Island  
& Fairfield

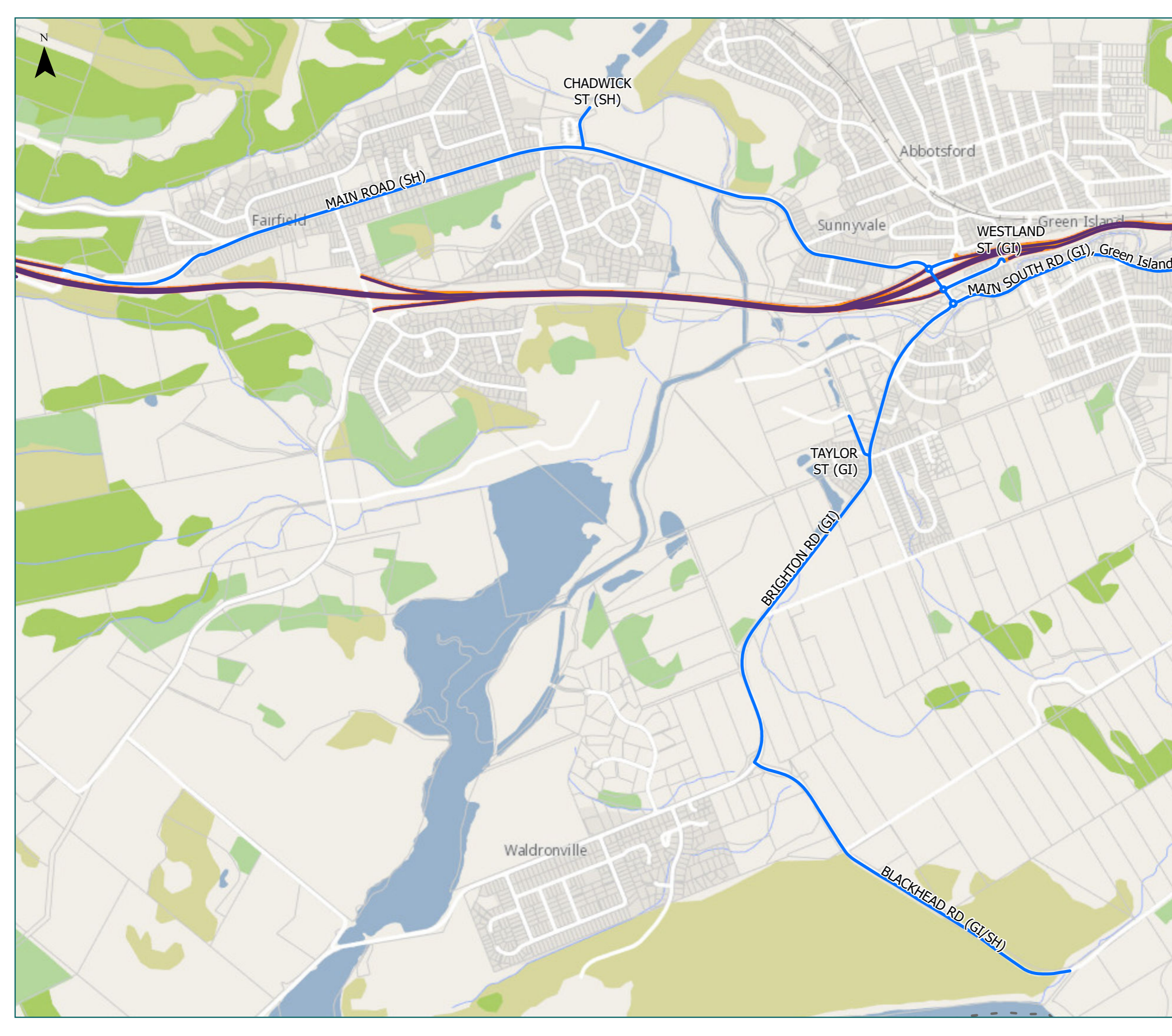
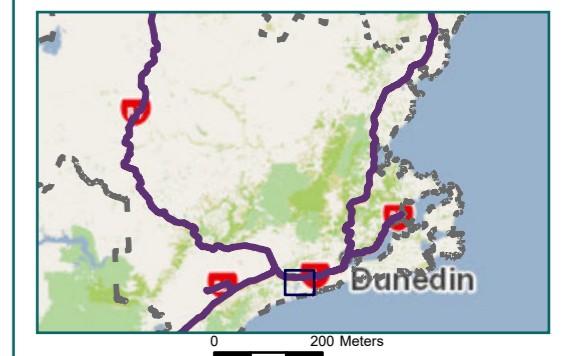
## Legend

- Local Road
- State Highway
- Territorial Authority
- Boundary

Page 6 of 12

Road/Street Name	Road/Street Extent
BLACKHEAD RD (GI/SH)	from Brighton Rd to Blackhead Quarry
BRIGHTON RD (GI)	from Main South Rd to Blackhead Rd
CHADWICK ST (SH)	from Main South Rd to Walton Park Quarry
HARRAWAY RD (GI)	from Harraways exit to Main South Rd – DO NOT CROSS bridge #404 on Harraways Rd
MAIN ROAD (SH)	from Main South Rd – Saddle Hill Rd to SH1 on-ramp
MAIN SOUTH RD (GI), Green Island	from SH1 (Abbotsford) off-ramp or Westland St, Green Island to SH1 Burnside on-ramp (includes Burnside Underpass to SH1)
MAIN SOUTH RD (SUNNYVALE) (GI), Abbotsford	from SH1 to Main Rd, Fairfield
TAYLOR ST (GI)	Full length
WESTLAND ST (GI)	Full length

\* For the list of roads please refer to the index table in the end of the document.



# RCA Pre-approved HPMV Routes

## Dunedin District

### Mosgiel

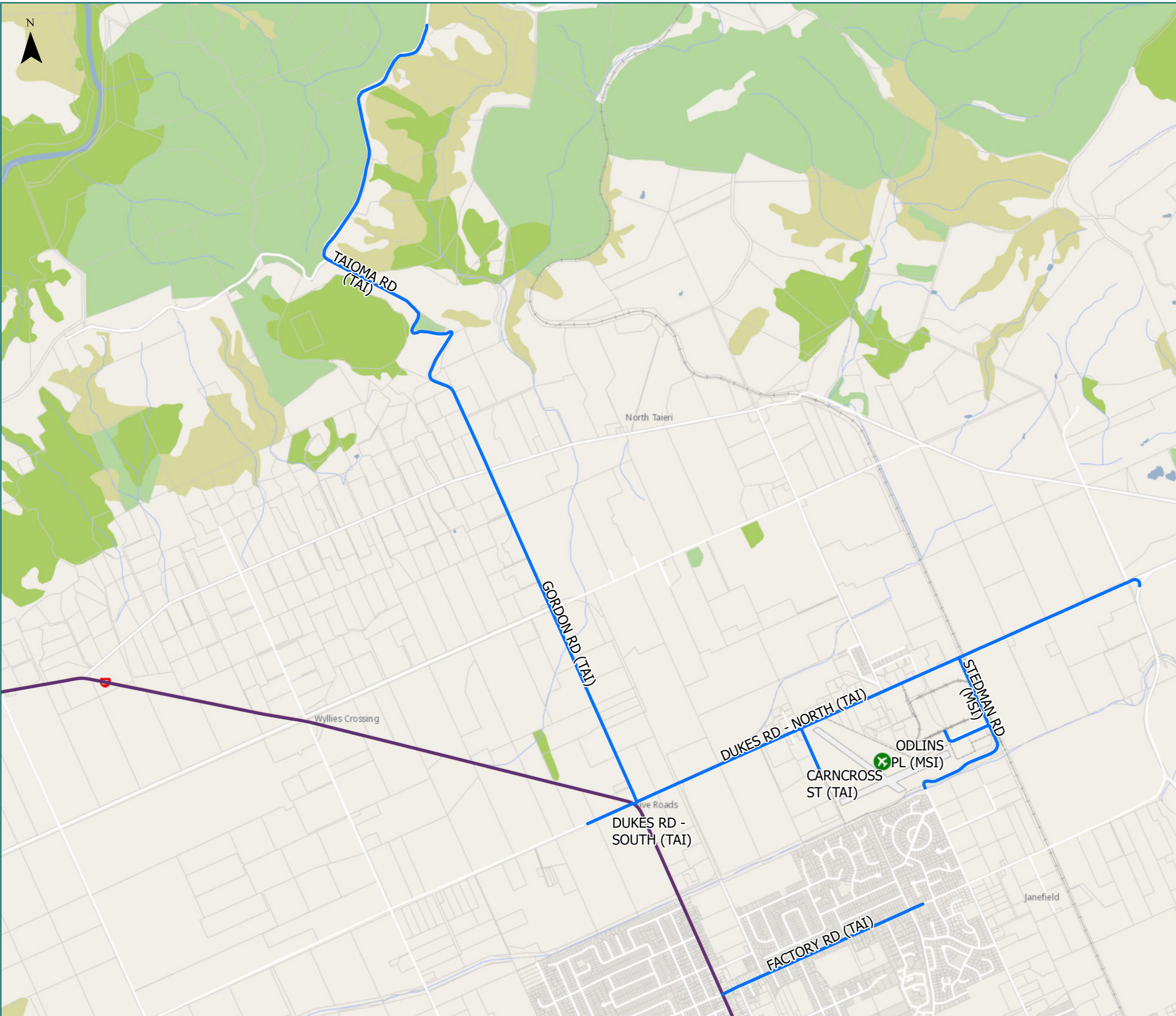
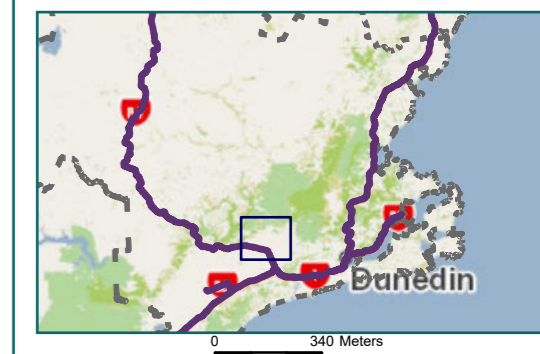
#### Legend

- Local Road
- State Highway
- Territorial Authority
- Boundary

Page 7 of 12

Road/Street Name	Road/Street Extent
CARNCROSS ST (TAI)	from Dukes Rd North to Placemakers
DUKES RD - NORTH (TAI)	from Station Rd to No. 17 Dukes St
DUKES RD - SOUTH (TAI)	from SH87 to No. 49 Dukes Road South
FACTORY RD (TAI)	from SH87 to No. 150 Factory Rd (access to Motel)
GORDON RD (TAI)	from Dukes Rd North to Taioma Rd
ODLINS PL (MSI)	Full length
STEDMAN RD (MSI)	Full length
TAIOMA RD (TAI)	from Gordon Rd, Mosgiel to sand quarry

\* For the list of roads please refer to the index table in the end of the document.





# RCA Pre-approved HPMV Routes

## Dunedin District

### East Taieri

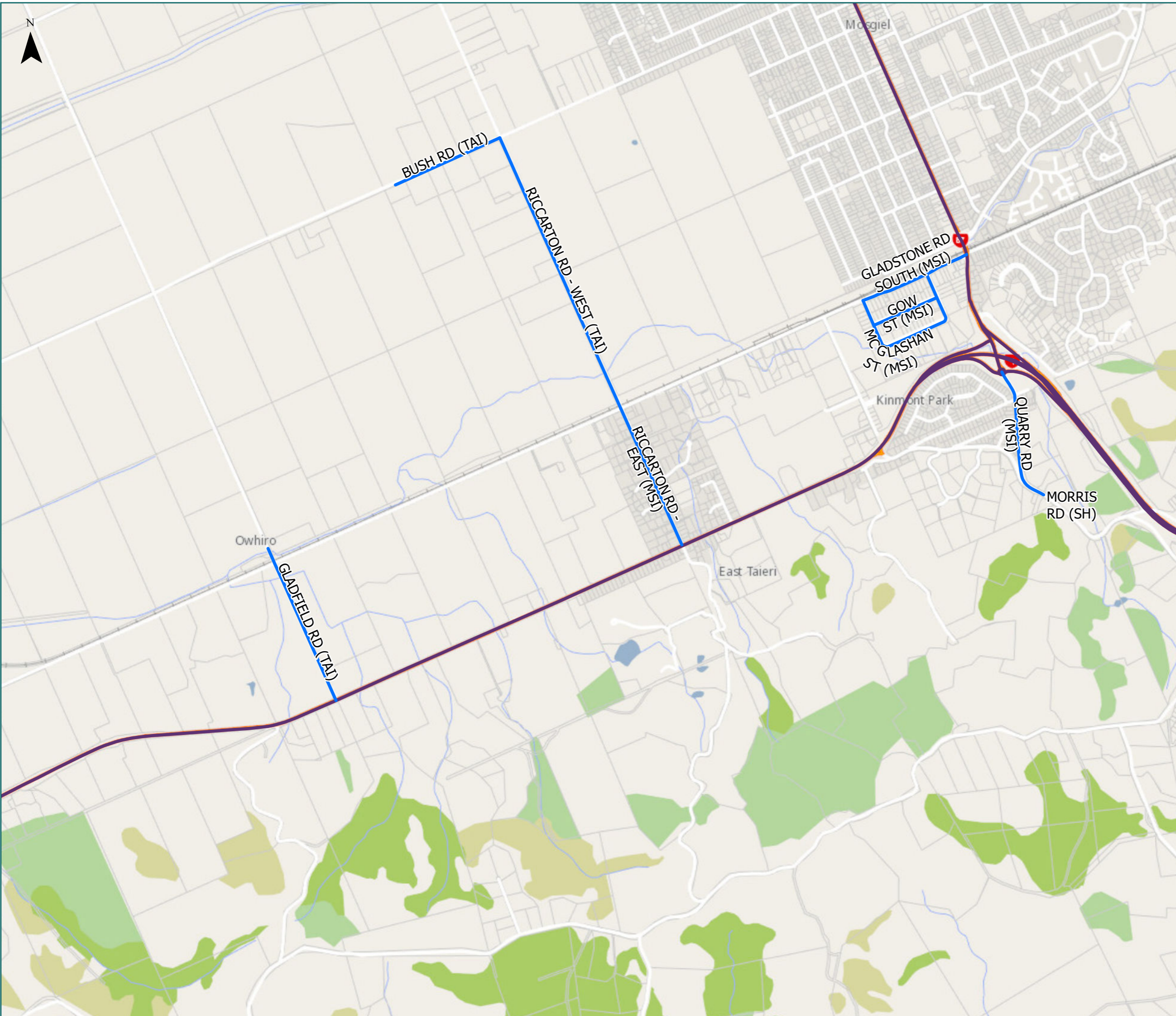
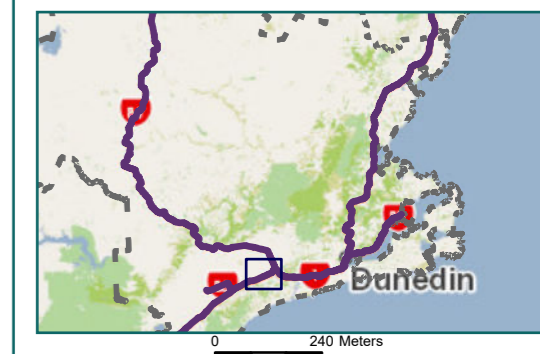
#### Legend

- Local Road
- State Highway
- Territorial Authority
- Boundary

Page 8 of 12

Road/Street Name	Road/Street Extent
BUSH RD (TAI)	from Riccarton Rd West to No. 237 Bush Rd (Taieri Wools)
GLADFIELD RD (TAI)	from SH1 to No. 80 Gladfield Rd, Owhiro (Ballance)
GLADSTONE RD SOUTH (MSI)	from Dukes Rd North to Taioma Rd
GLADSTONE RD SOUTH (MSI)	from SH87 to McGlashan St
GOW ST (MSI)	Full length
MCGLASHAN ST (MSI)	Full length
MORRIS RD (SH)	from Quarry Rd to No. 103 Morris Rd (Allied Concrete)
QUARRY RD (MSI)	from SH1 to Morris Rd
RICCARTON RD - EAST (MSI)	to Bush Rd only
RICCARTON RD - WEST (TAI)	to Bush Rd only

\* For the list of roads please refer to the index table in the end of the document.



# RCA Pre-approved HPMV Routes Dunedin District

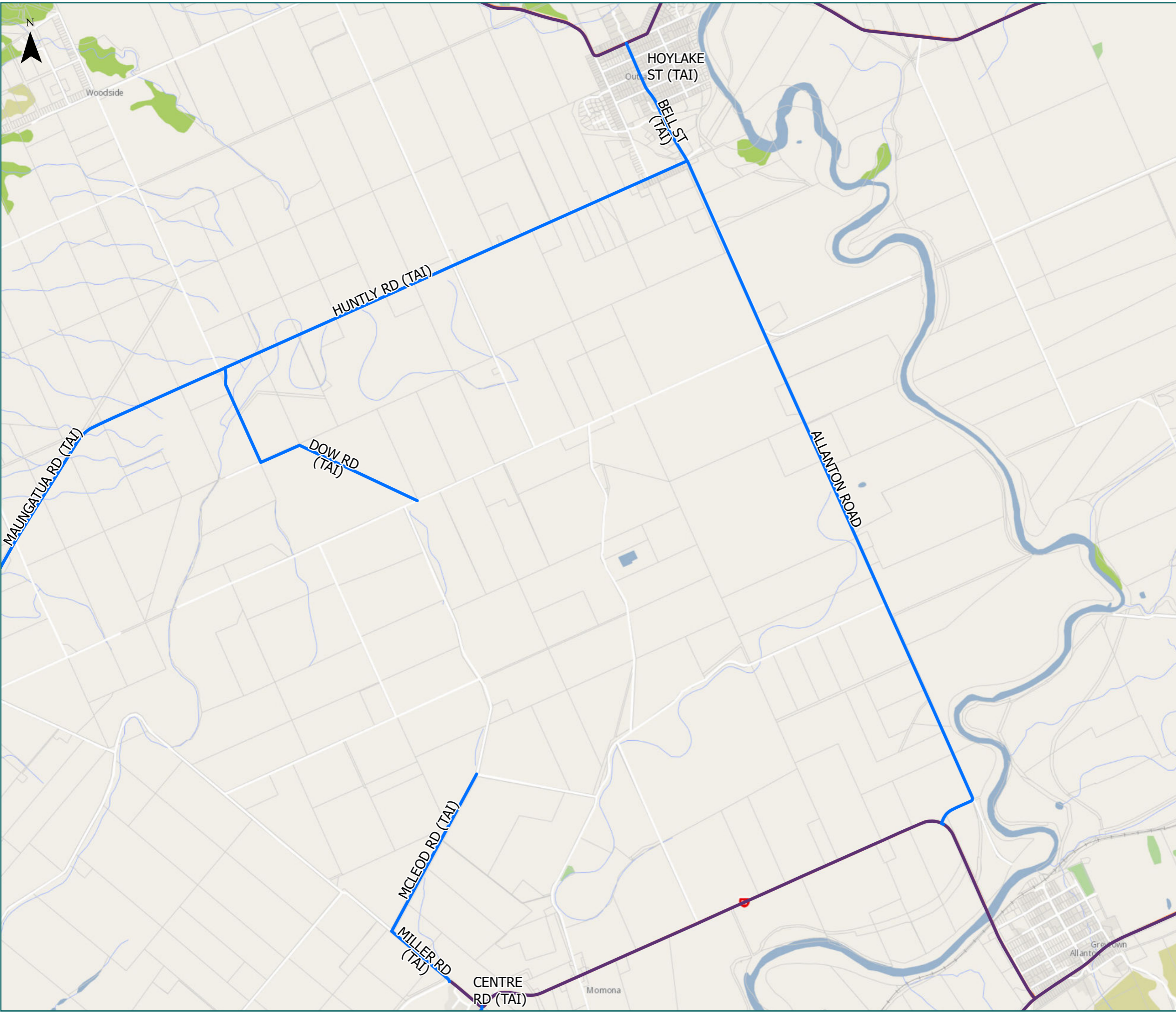
## Outram & Momona

### Legend

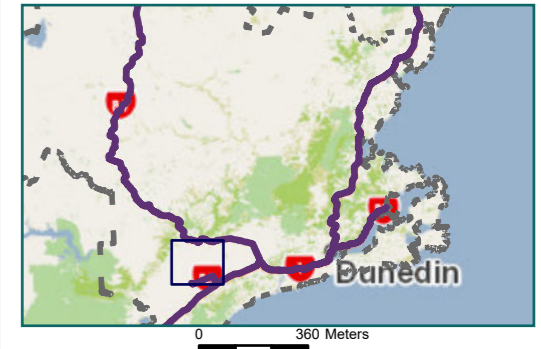
- Local Road
- State Highway
- Territorial Authority
- Boundary

Page 9 of 12

Road/Street Name	Road/Street Extent
ALLANTON ROAD	Full length
BELL ST (TAI)	Full length
CENTRE RD (TAI)	Full length (Momona to Henley)
DOW RD (TAI)	Full length
HOYLAKE ST (TAI)	Full length
HUNTLY RD (TAI)	from Allanton Rd to Maungatua Rd
MAUNGATUA RD (TAI)	from Huntly Rd to No. 606 Maungatua Rd and return via Huntly Rd – NOT to be used as through road
MCLEOD RD (TAI)	Full length
MILLER RD (TAI)	from SH86 to McLeod Rd



\* For the list of roads please refer to the index table in the end of the document.



# RCA Pre-approved HPMV Routes

Dunedin District

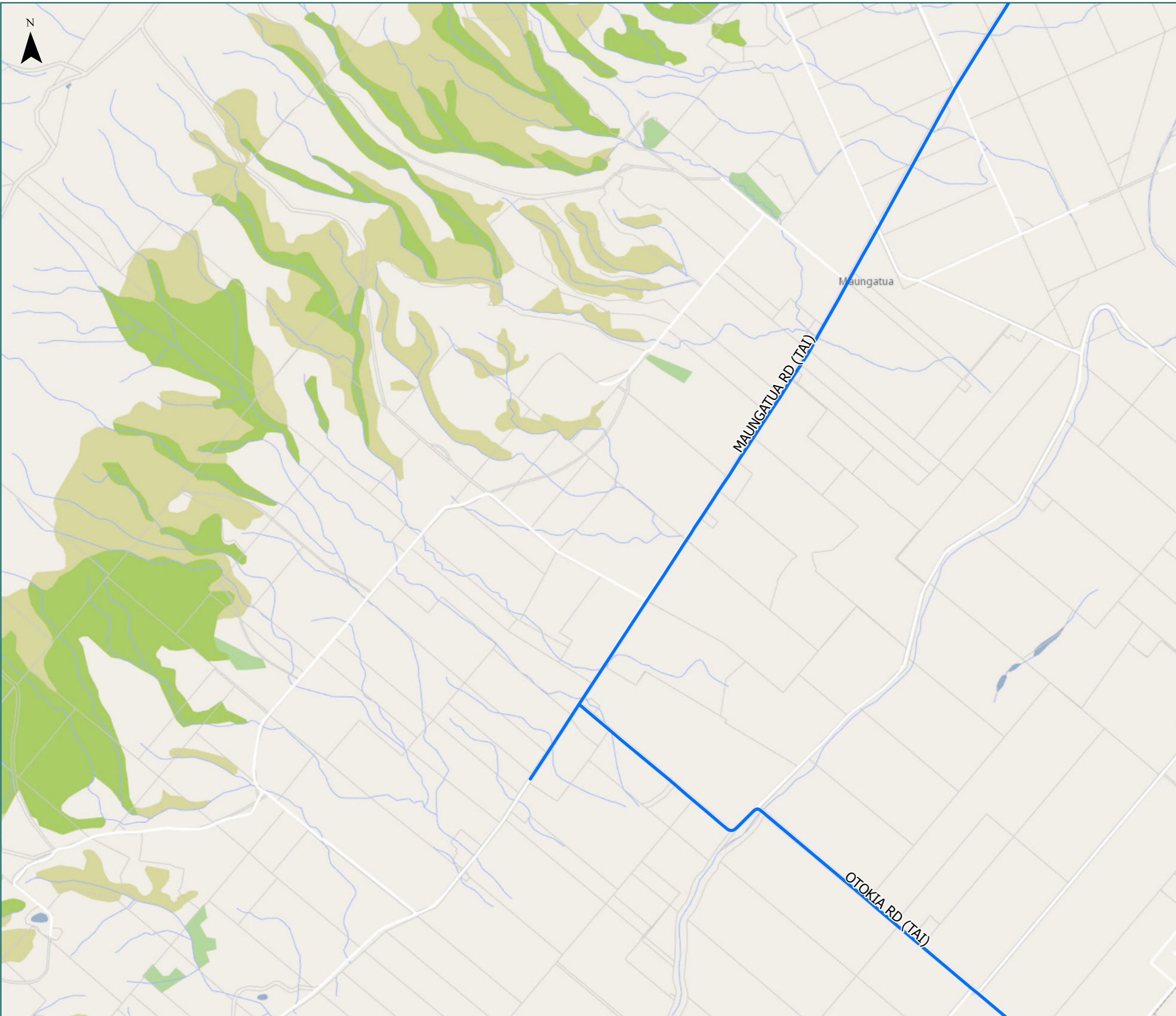
## Maungatua

### Legend

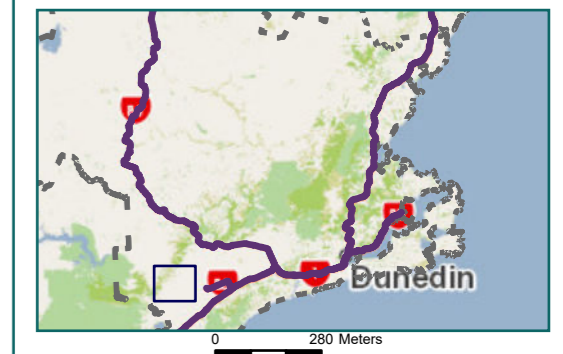
- Local Road
- Territorial Authority
- Boundary

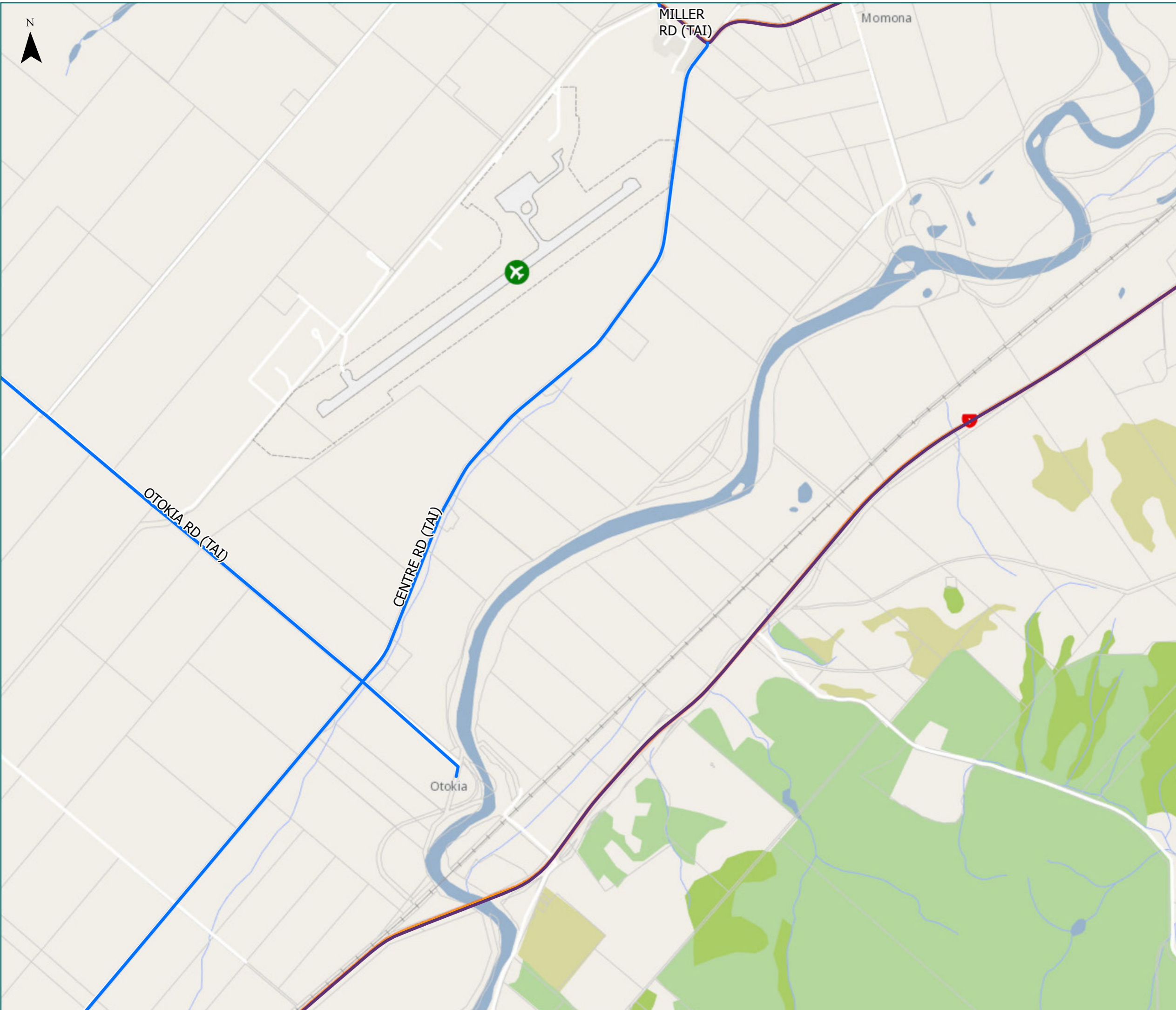
Page 10 of 12

Road/Street Name	Road/Street Extent
MAUNGATUA RD (TAI)	from Huntly Rd to No. 606 Maungatua Rd and return via Huntly Rd – NOT to be used as through road
OTOKIA RD (TAI)	Full length



\* For the list of roads please refer to the index table in the end of the document.





# RCA Pre-approved HPMV Routes

## Dunedin District

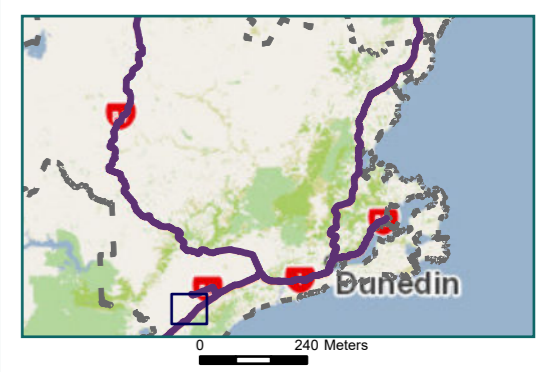
### Otokia

- Legend
- Local Road
  - State Highway
  - Territorial Authority
  - Boundary

Page 11 of 12

Road/Street Name	Road/Street Extent
CENTRE RD (TAI)	Full length (Momona to Henley)
MILLER RD (TAI)	from SH86 to McLeod Rd
OTOKIA RD (TAI)	Full length

\* For the list of roads please refer to the index table in the end of the document.



# RCA Pre-approved HPMV Routes

## Dunedin District

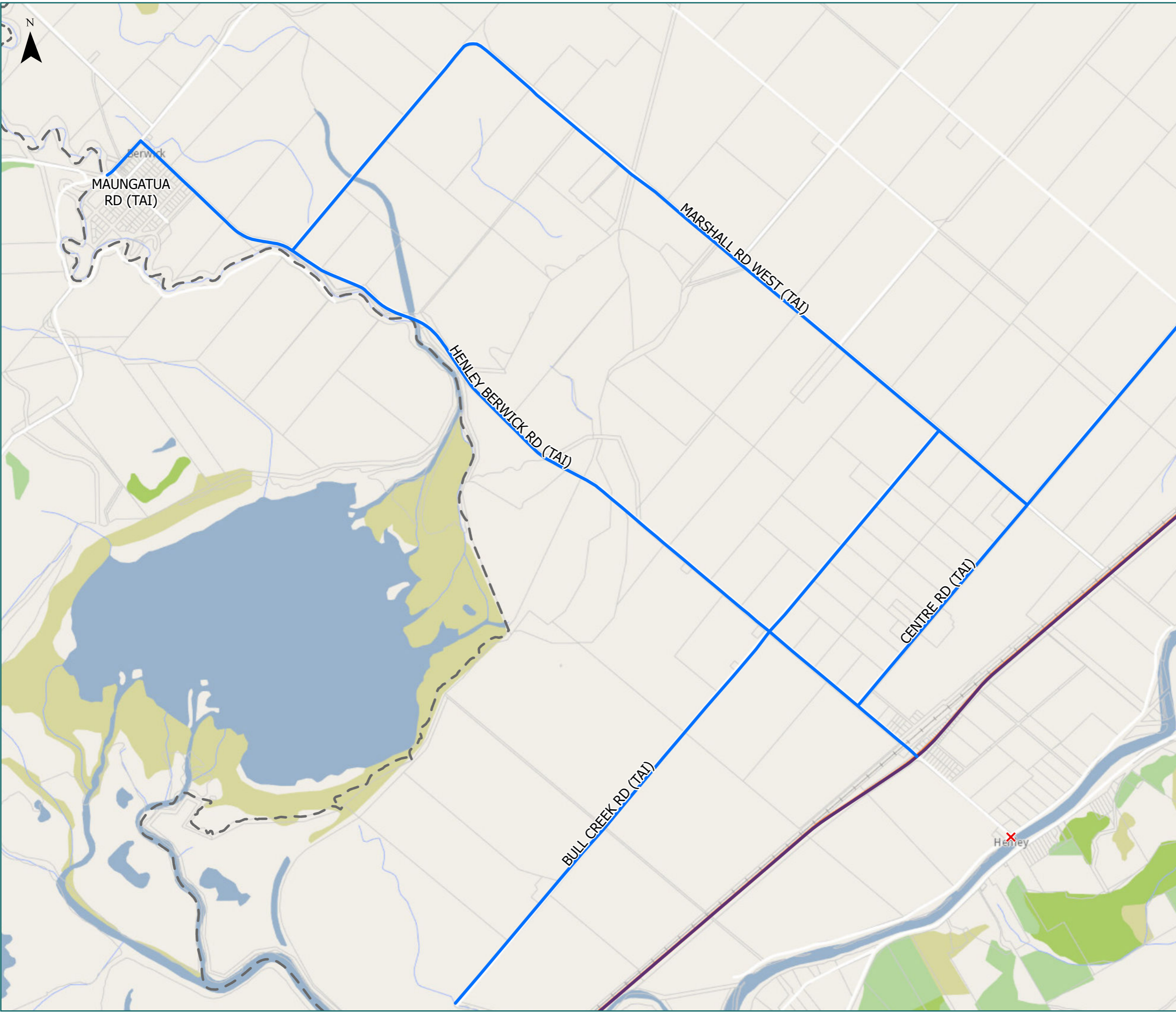
### Henley

#### Legend

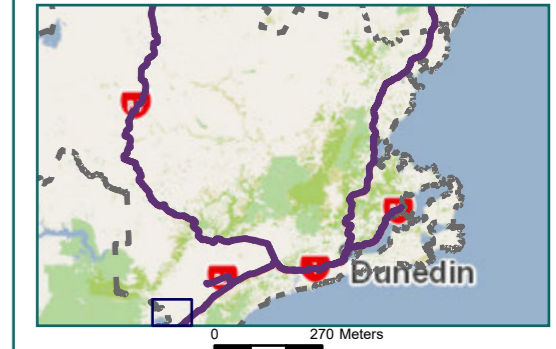
- ✗ Bridges Not Permitted To Cross
- Local Road
- State Highway
- Territorial Authority
- - - Boundary

Page 12 of 12

Road/Street Name	Road/Street Extent
BULL CREEK RD (TAI)	Full length
CENTRE RD (TAI)	Full length (Momona to Henley)
HENLEY BERWICK RD (TAI)	from SH1 to Tweed St/ Maungatua Rd intersection (West direction only), DO NOT CROSS Henley-Berwick Rd Bridge No. 12 (East of SH1)
MARSHALL RD WEST (TAI)	Full length
MAUNGATUA RD (TAI)	from Henley Berwick Rd/ Maungatua Rd intersection - left (approx. 350m) to DCC boundary/Waipori River



\* For the list of roads please refer to the index table in the end of the document.



# Dunedin City Map Index Page

Route Name	Page
AKAROA ST (CEN) from Jutland St to Fryatt St	3
ALLANTON ROAD (Full length)	9
ANDERSONS BAY RD (EAST) from Princes St to Gordon St	3
ANDERSONS BAY ROAD from SH1S (Dunedin Southern Motorway) to Strathallan St	4
ANZAC AVE NORTH (NORTH) from SH88 to Minerva St & from SH88 to SH88 (Ravensbourne Rd) roundabout	3
BARNES DR (EAST) from South Rd to SH1 (Dunedin Southern Motorway)	5
BEACH ST (PC) from SH88 Macandrew Rd to end of Port Otago wharf	2
BEACH ST (WC) from SH1 to Matanaka Rd	1
BELL ST (TAI) (Full length)	9
BIRCH ST (CEN) (Full length)	3
BLACKHEAD RD (GI/SH) from Brighton Rd to Blackhead Quarry	6
BRIGHTON RD (GI) from Main South Rd to Blackhead Rd	6
BULL CREEK RD (TAI) (Full length)	12
BULLER ST (CEN) (Full length)	3
BURNS ST (EAST) from South Rd to Neville St	5
BUSH RD (TAI) from Riccarton Rd West to No. 237 Bush Rd (Taieri Wools)	8
CARNCROSS ST (TAI) from Dukes Rd North to Placemakers	7
CARNFORTH ST (GI) from Main South Rd to No. 4 Carnforth St Note: bridge height restriction is 3.6 meters.	5
CENTRE RD (TAI) Full length (Momona to Henley)	11
CHADWICK ST (SH) from Main South Rd to Walton Park Quarry	6
CRESSWELL ST (CEN) from Mason St to Fryatt St only	3
DEVON ST (CEN) (Full length)	3
DONALD ST (WEST) (Full length)	5
DOW RD (TAI) (Full length)	9
DUKE ST (PC) (Full length)	2
DUKES RD - NORTH (TAI) from Station Rd to No. 17 Dukes St	7
DUKES RD - SOUTH (TAI) from SH87 to No. 49 Dukes Road South	7
FACTORY RD (TAI) from SH87 to No. 150 Factory Rd (access to Motel)	7
FREDERICK STREET from SH1S (Castle St) or SH1S (Cumberland St) to SH88 (Anzac Ave)	3
FRENCH ST (CEN) (Full length)	3
FRYATT ST (CEN) (Full length)	3
GLADFIELD RD (TAI) from SH1 to No. 80 Gladfield Rd, Owhiro (Ballance)	8

Route Name	Page
GLADSTONE RD SOUTH (MSI) from Dukes Rd North to Taioma Rd	8
GLADSTONE RD SOUTH (MSI) from SH87 to McGlashan St	8
GORDON RD (TAI) from Dukes Rd North to Taioma Rd	7
GORDON ST (CEN) (Full length)	3
GOW ST (MSI) (Full length)	8
HALSEY ST (CEN) (Full length)	3
HARRAWAY RD (GI) from Harraways exit to Main South Rd – DO NOT CROSS bridge #404 on Harraways Rd	5
HENLEY BERWICK RD (TAI) from SH1 to Tweed St/Maungatua Rd intersection (West direction only), DO NOT CROSS Henley-Berwick Rd Bridge No. 12 (East of SH1)	12
HILLSIDE RD (EAST) from Andersons Bay Rd to King Edward St	4
HOYLAKE ST (TAI) (Full length)	9
HUNTLY RD (TAI) from Allanton Rd to Maungatua Rd	9
JERVOIS ST (CEN) from SH1 (Crawford St) to SH1 (Cumberland St)	3
JUTLAND ST (CEN) (Full length)	3
KAIKORAI VALLEY RD (CEN/WEST/GI) from Main South Rd to No. 183 Kaikorai Valley Rd	5
KENSINGTON AVE (EAST) from Andersons Bay Rd to The Warehouse/Pak'nSave entrance	4
KING EDWARD ST (EAST) from Hillside Rd to Princes St	4
KITCHENER ST (CEN) (Full length)	3
MACANDREW RD (PC) from Beach St to Cemetery Rd only	2
MAIN ROAD (SH) from Main South Rd – Saddle Hill Rd to SH1 on-ramp	6
MAIN SOUTH RD (GI), Burnside (Northbound) from SH1 Off-ramp (Burnside) to Kaikorai Valley Rd	5
MAIN SOUTH RD (GI), Burnside (Southbound) from Kaikorai Valley Rd to SH1 (Burnside) on-ramp	5
MAIN SOUTH RD (GI), Concord (Southbound) from SH1 (Lookout Point) off-ramp to Kaikorai Valley Rd	5
MAIN SOUTH RD (GI), Green Island from SH1 (Abbotsford) off-ramp or Westland St, Green Island to SH1 Burnside on-ramp (includes Burnside Underpass to SH1)	5
MAIN SOUTH RD (SUNNYVALE) (GI), Abbotsford from SH1 to Main Rd, Fairfield	6
MARSHALL RD WEST (TAI) (Full length)	12
MASON ST (CEN) (Full length)	3
MATANAKA RD from Beach St to Mainland Poultry	1
MAUNGATUA RD (TAI) from Henley Berwick Rd/Maungatua Rd intersection - left (approx. 350m) to DCC boundary/Waipori River	12
MAUNGATUA RD (TAI) from Huntly Rd to No. 606 Maungatua Rd and return via Huntly Rd – NOT to be used as through road	9
MCGLASHAN ST (MSI) (Full length)	8
MCLEOD RD (TAI) (Full length)	9
MCLEODS RD (GI) from Kaikorai Valley Rd to end of seal/bridge – Note: The bridge at end of McLeods Rd is privately owned, applicant to seek approval from owner.	5
MIDLAND ST (EAST) (Full length)	4

Route Name	Page
MILLER RD (TAI) from SH86 to McLeod Rd	9
MINERVA ST (CEN) (Full length)	3
MORRIS RD (SH) from Quarry Rd to No. 103 Morris Rd (Allied Concrete)	8
NEVILLE ST (EAST) from Burns St to Wilkie Rd	5
ODLINS PL (MSI) (Full length)	7
ORARI ST (EAST) (Full length)	4
OTAKI ST (EAST) (Full length)	4
OTOKIA RD (TAI) (Full length)	10
PARRY ST (CEN) (Full length)	3
PARRY ST EAST (CEN) (Full length)	3
PERCY ST (EAST) King Edward St to Everett Scrap Metal	4
PORTOBELLO RD (SUNSHINE) (EAST) from Portsmouth Dr to BP Connect, Bays Junction	4
PORTSMOUTH DRIVE (EAST) (Full length)	4
PRINCES ST (CEN/EAST) from Jervois St to King Edward St, South Dunedin	3
QUARRY RD (MSI) from SH1 to Morris Rd	8
QUEENS GARDENS (CEN) from SH1 (Crawford St) to SH1 (Cumberland St)	3
RICCARTON RD - EAST (MSI) to Bush Rd only	8
RICCARTON RD - WEST (TAI) to Bush Rd only	8
ROBERTS ST (CEN) (Full length)	3
SOUTH RD (WEST/EAST) from Barnes Dr to Burns St	5
ST ANDREW STREET from Thomas Burns St to SH88 (Anzac Ave)	3
STATION RD (PC) from SH88 to Dukes St only	2
STEDMAN RD (MSI) (Full length)	7
STRATHALLAN STREET (Full length)	4
STURDEE ST (CEN) (Full length)	3
TAIOMA RD (TAI) from Gordon Rd, Mosgiel to sand quarry	7
TAYLOR ST (GI) (Full length)	6
TEVIOT ST (EAST) (Full length)	4
THOMAS BURNS STREET (Full length)	3
TIMARU ST (EAST) (Full length)	4
TURAKINA RD (EAST) (Full length)	4
WARD ST (CEN) (Full length)	3
WESTLAND ST (GI) (Full length)	6



---

Route Name	Page
WHARF STREET - LEFT from Strathallan St to Thomas Burns St	3
WHARF STREET - RIGHT (Full length)	3
WICKLIFFE ST (CEN) (Full length)	3
WILKIE RD (EAST) from Everett Scrap Metal to King Edward St	4
WILLIS ST (CEN) from Fryatt St to New Zealand Marine Logistics	3

---