

# RCA Pre-approved HPMV Routes

## Clutha District

### Overview

Issue Date: 4/10/2024

#### Legend

Bridges Not Permitted To Cross

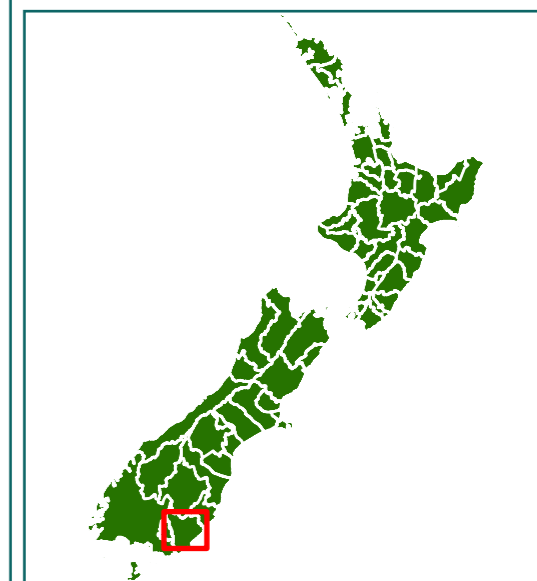
High Productivity Motor Vehicle (HPMV) Routes

Local Road

Full High Productivity Motor Vehicle Routes (SH)

State Highway

Territorial Authority Boundary



# RCA Pre-approved HPMV Routes

## Clutha District

### Balclutha

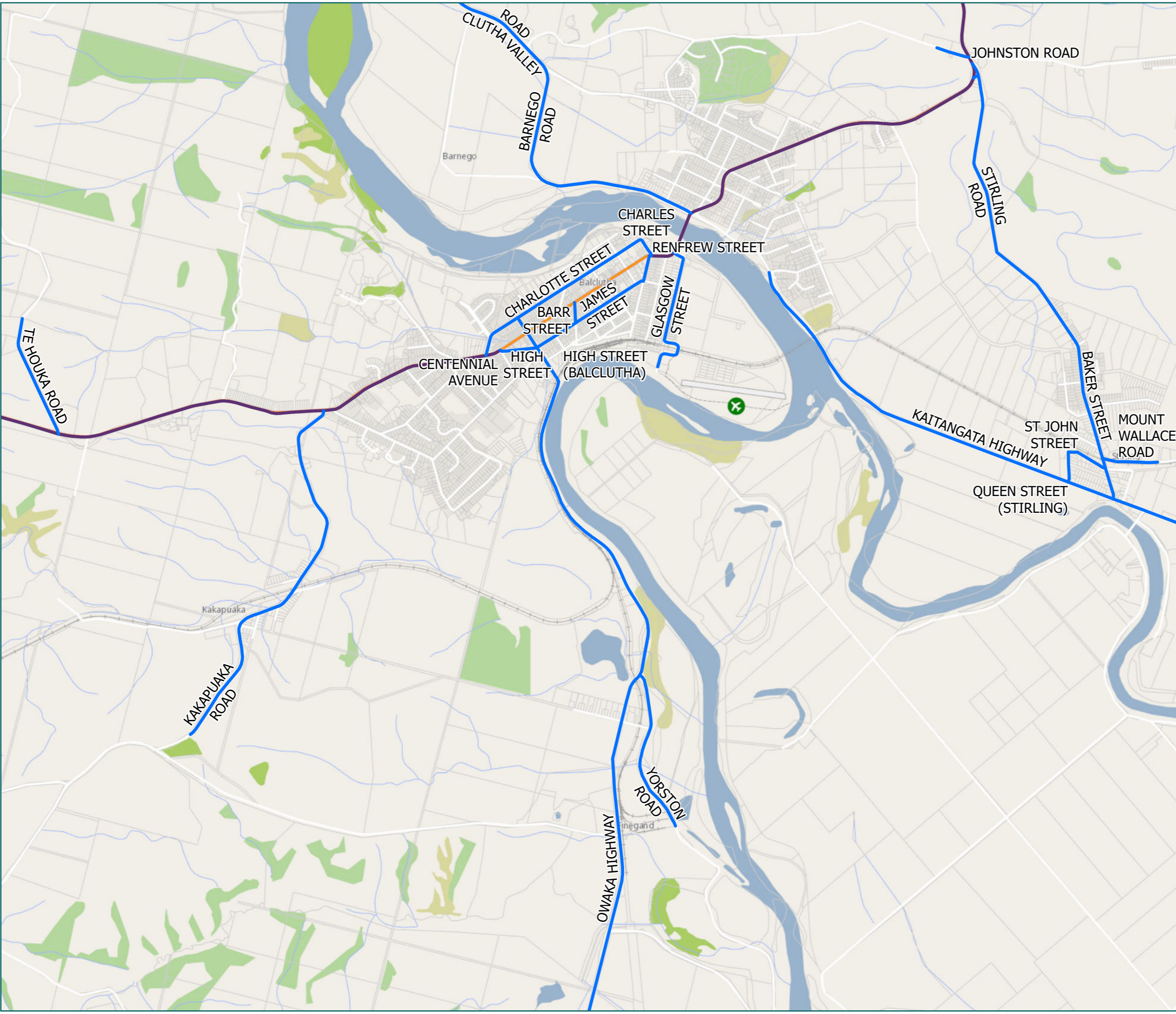
#### Legend

- Local Road
- State Highway
- Territorial Authority Boundary
- Boundary

Page 1 of 20

Road/Street Name	Road/Street Extent
BAKER STREET	Full length
BARNEGO ROAD	Full length
BARR STREET	from James St to SH1
CENTENNIAL AVENUE	from SH1 to Charlotte St (part of Heavy traffic by-pass)
CHARLES STREET	Full length
CHARLOTTE STREET	from SH1 to Charles St (part of Heavy traffic by-pass)
CLUTHA VALLEY ROAD	Full length
GLASGOW STREET	Full length
HIGH STREET	from Charlotte St to James St
HIGH STREET (BALCLUTHA)	from James St to Owaka Highway
JAMES STREET	from Renfrew St to SH1 (part of Heavy traffic by-pass)
JOHNSTON ROAD	from SH1 to McLellan Freight depot entrance
KAITANGATA HIGHWAY	Full length (bridge height restriction 3.20m)
KAKAPUAKA ROAD	from SH1 to No. 263 Kakapuaka Rd (Hollows Timber Mill)
MOUNT WALLACE ROAD	from Baker St to Fonterra Stirling
OWAKA HIGHWAY	from High St, Balclutha to Owaka Main St
QUEEN STREET (STIRLING)	Full length
RENFREW STREET	from SH1 to James St (part of Heavy traffic by-pass)
ST JOHN STREET	Full length
STIRLING ROAD	Full length
TE HOUKA ROAD	from SH1 to No. 79 Te Houka Rd (Ravensdown Fertiliser)
YORSTON ROAD	from Owaka Highway to Finegand Processing Plant

\* For the list of roads please refer to the index table in the end of the document.



# RCA Pre-approved HPMV Routes

Clutha District

Kaitangata

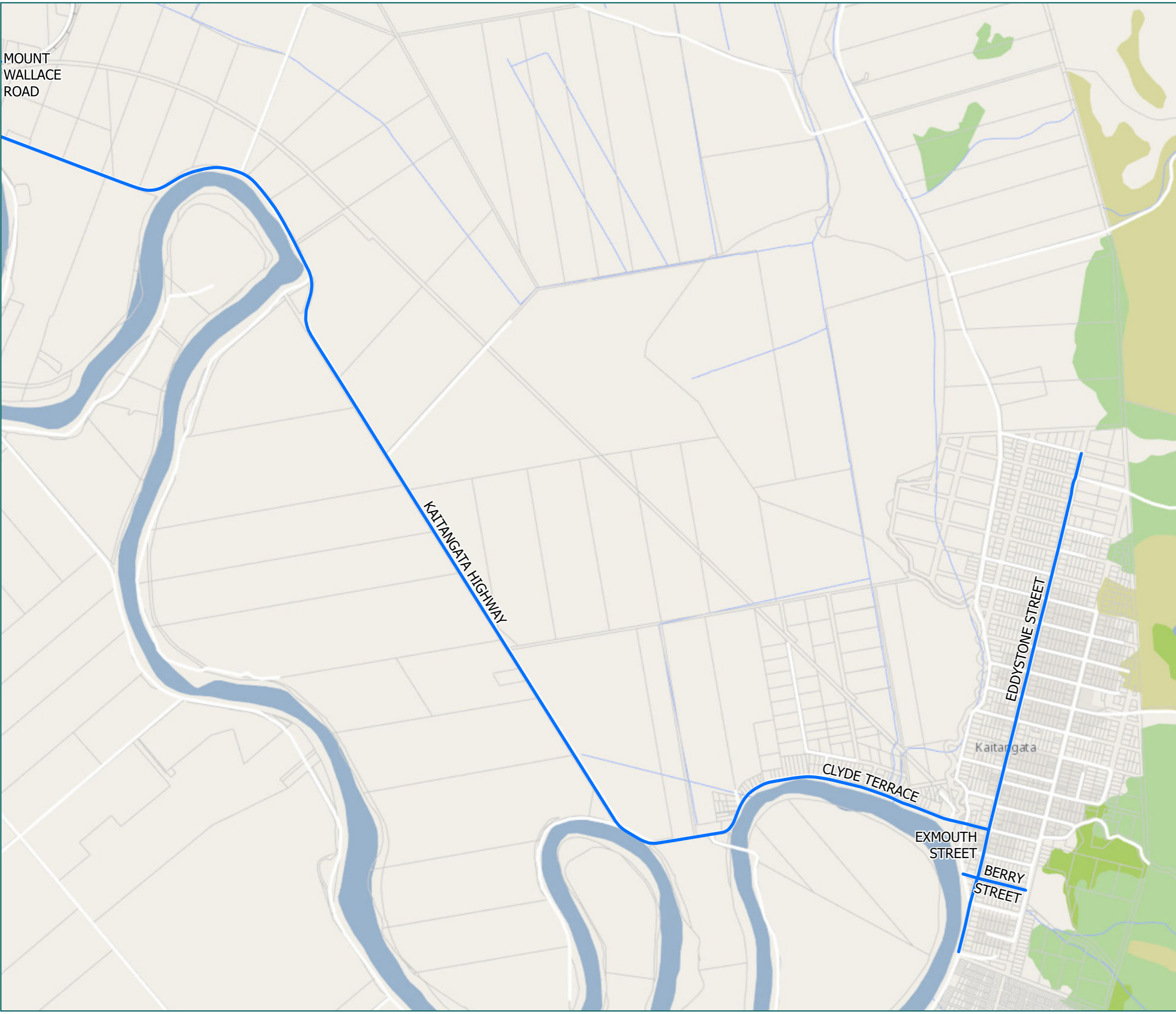
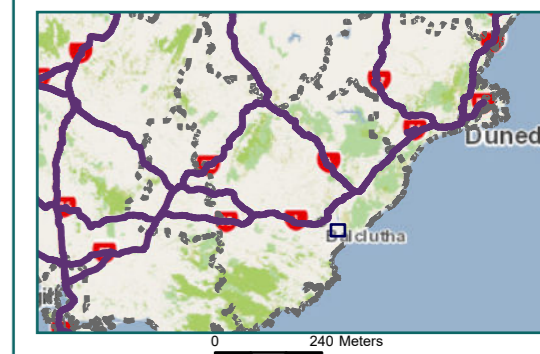
## Legend

- Local Road
- Territorial Authority
- Boundary

Page 2 of 20

Road/Street Name	Road/Street Extent
BERRY STREET	Full length
CLYDE TERRACE	Full length
EDDYSTONE STREET	Full length
EXMOUTH STREET	from Clyde Terrace to Eddystone St
KAITANGATA HIGHWAY	Full length (bridge height restriction 3.20m)
MOUNT WALLACE ROAD	from Baker St to Fonterra Stirling

\* For the list of roads please refer to the index table in the end of the document.



# RCA Pre-approved HPMV Routes

## Clutha District

### Romahapa & Ahuriri Flat & Owaka

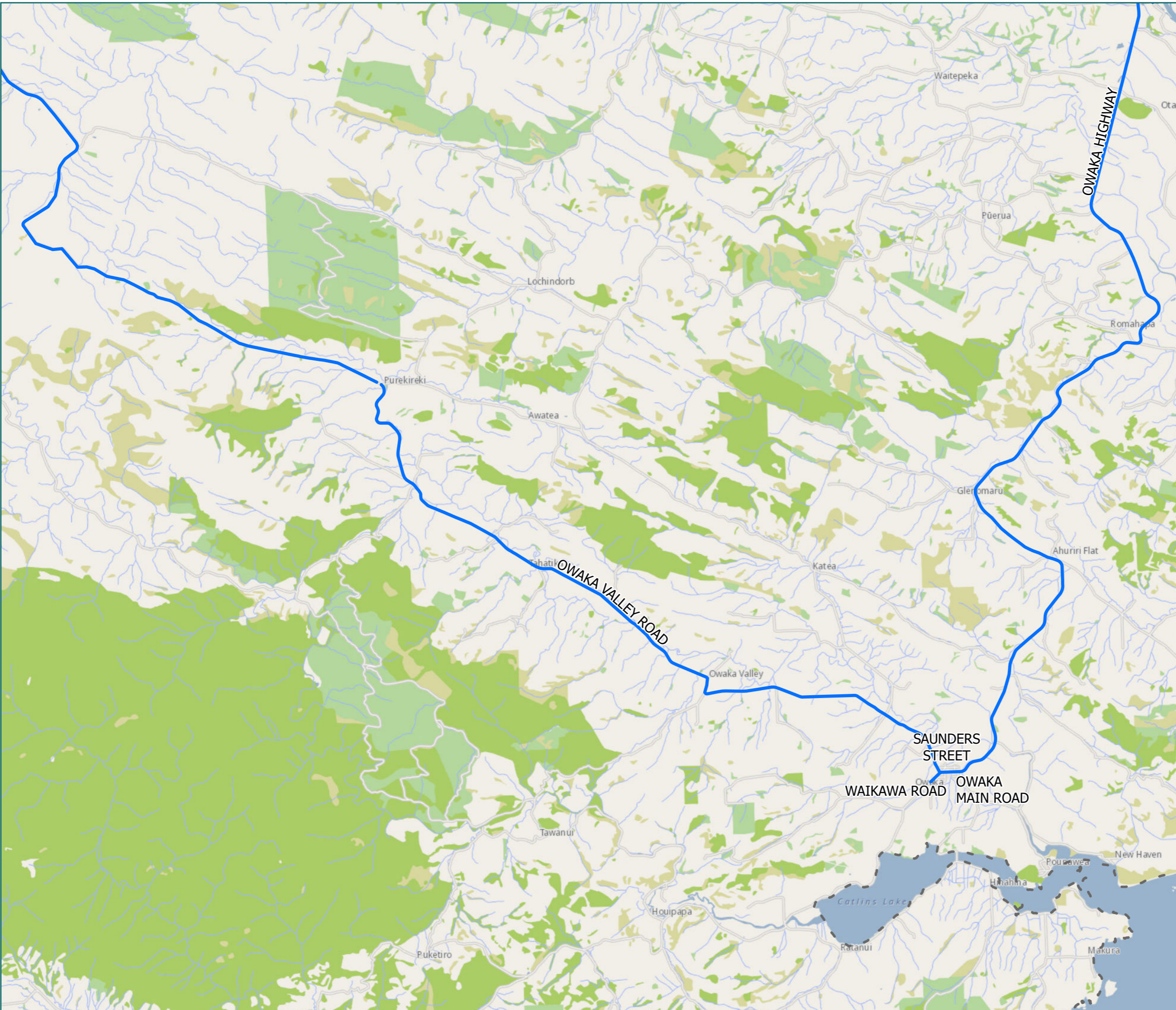
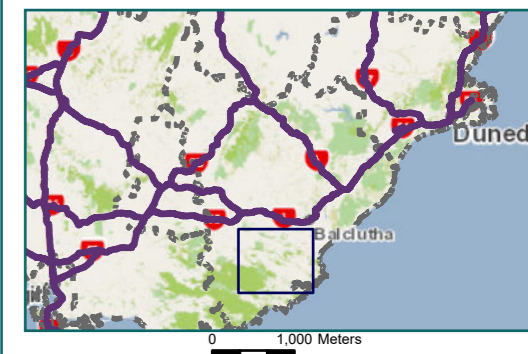
#### Legend

- Local Road
- Territorial Authority
- Boundary

Page 3 of 20

Road/Street Name	Road/Street Extent
OWAKA HIGHWAY	from High St, Balclutha to Owaka Main St
OWAKA MAIN ROAD	from Owaka Highway to Waikawa Rd
OWAKA VALLEY ROAD	Full length
SAUNDERS STREET	Full length
WAIKAWA ROAD	from Owaka Main Rd to Owaka Saleyards
YORSTON ROAD	from Owaka Highway to Finegand Processing Plant

\* For the list of roads please refer to the index table in the end of the document.



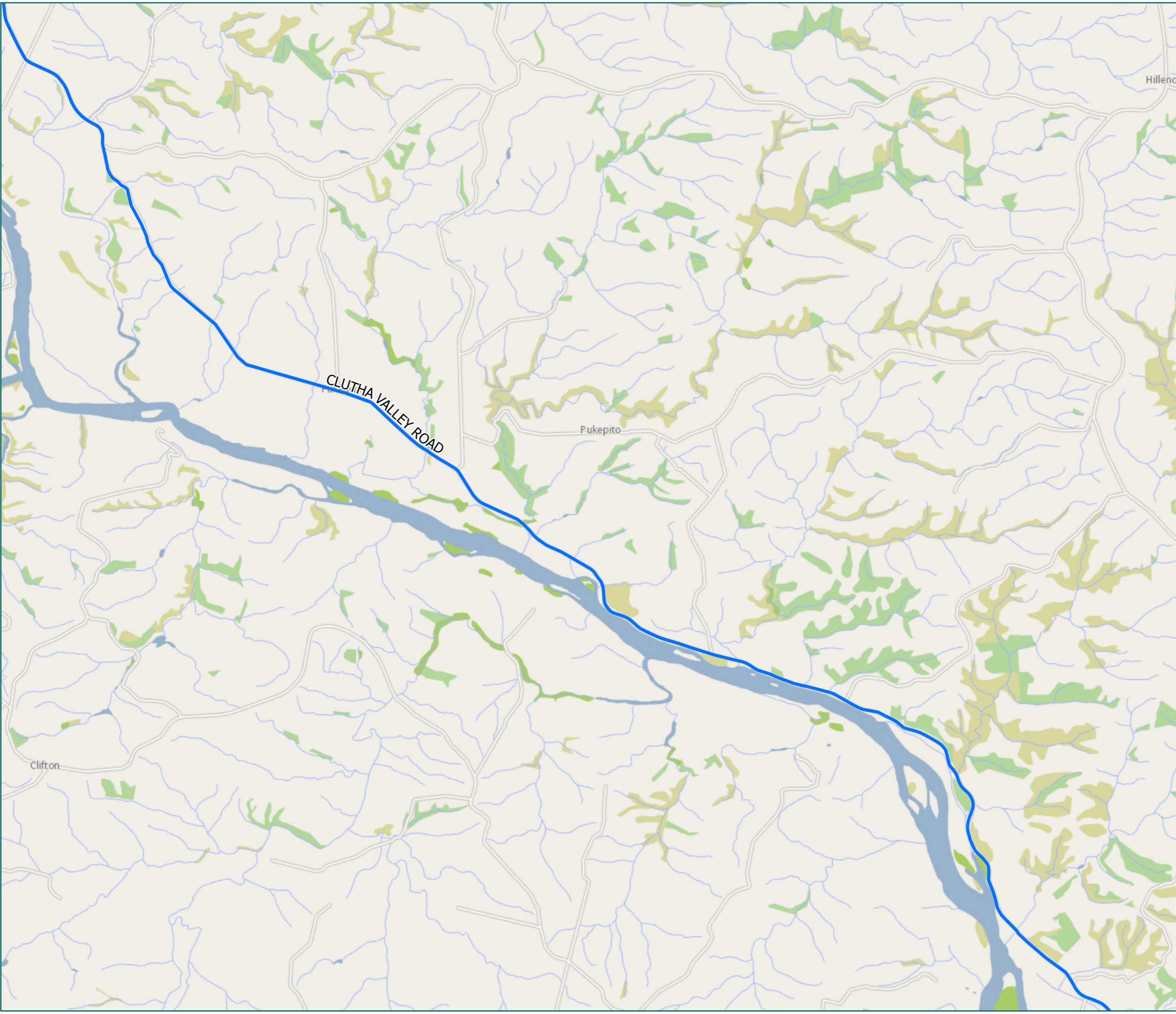
**RCA Pre-approved  
HPMV Routes**  
Clutha District  
Pukeawa & Pukepito

Legend

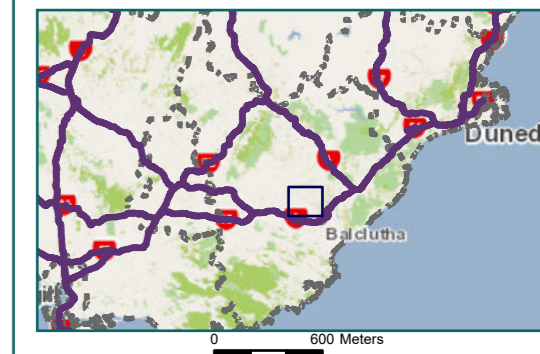
- Local Road
- Territorial Authority
- Boundary

Page 4 of 20

Road/Street Name	Road/Street Extent
CLUTHA VALLEY ROAD	Full length



\* For the list of roads please refer to the index table in the end of the document.



# RCA Pre-approved HPMV Routes

Clutha District

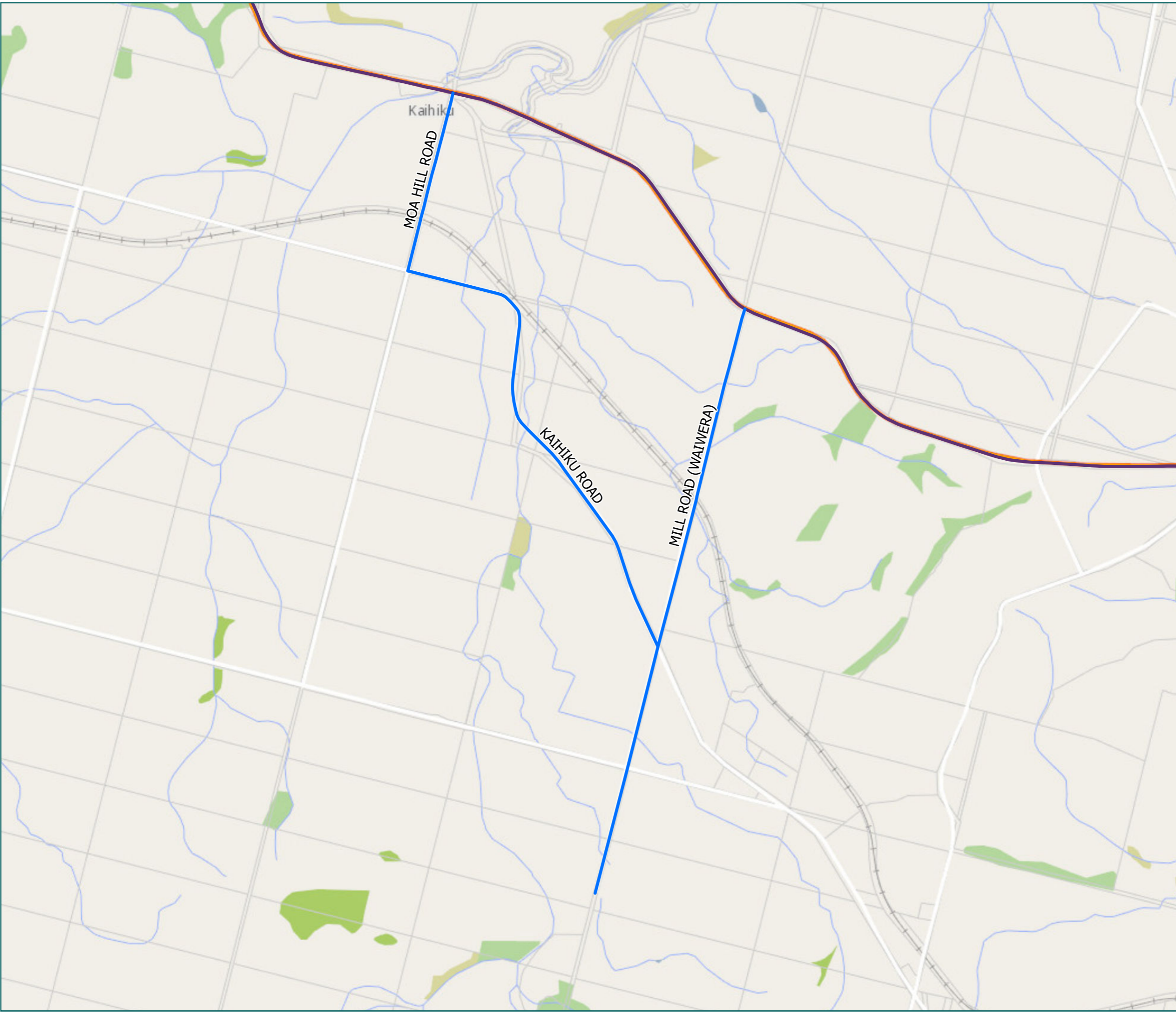
Kaihiku

Legend

- Local Road
- State Highway
- Territorial Authority
- Boundary

Page 5 of 20

Road/Street Name	Road/Street Extent
KAIHIKU ROAD	from Moa Hill Rd to Mill Rd
MILL ROAD (WAIWERA)	from SH1 to No. 256 Mill Rd
MOA HILL ROAD	from SH1 to Kaihiku Rd



\* For the list of roads please refer to the index table in the end of the document.



# RCA Pre-approved HPMV Routes

## Clutha District

### Tuapeka Mouth & Clydevale

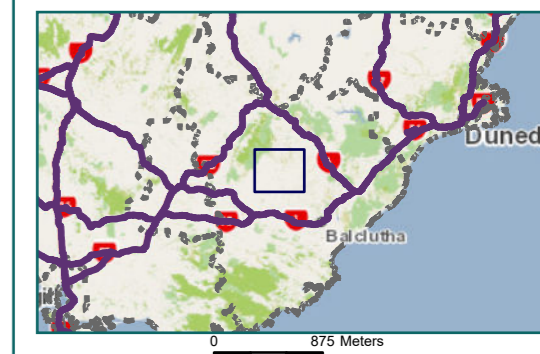
#### Legend

- ✗ Bridges Not Permitted To Cross
- Territorial Authority
- Boundary
- Local Road

Page 6 of 20

Road/Street Name	Road/Street Extent
ALLANGRANGE ROAD	from Clutha Valley Rd to Clydevale Bridge only - DO NOT CROSS Clydevale Bridge
CLUTHA RIVER ROAD	Full length
CLUTHA VALLEY ROAD	Full length
CLYDEVALE ROAD	Full length
GREENFIELD ROAD	from Clutha Valley Rd to No. 276 Greenfield Rd
MACFARLANE ROAD	from Clydevale Rd to No. 88 McFarlane Rd
MILLER ROAD	Full length
RONGAHERE ROAD	Full length

\* For the list of roads please refer to the index table in the end of the document.



# RCA Pre-approved HPMV Routes

Clutha District

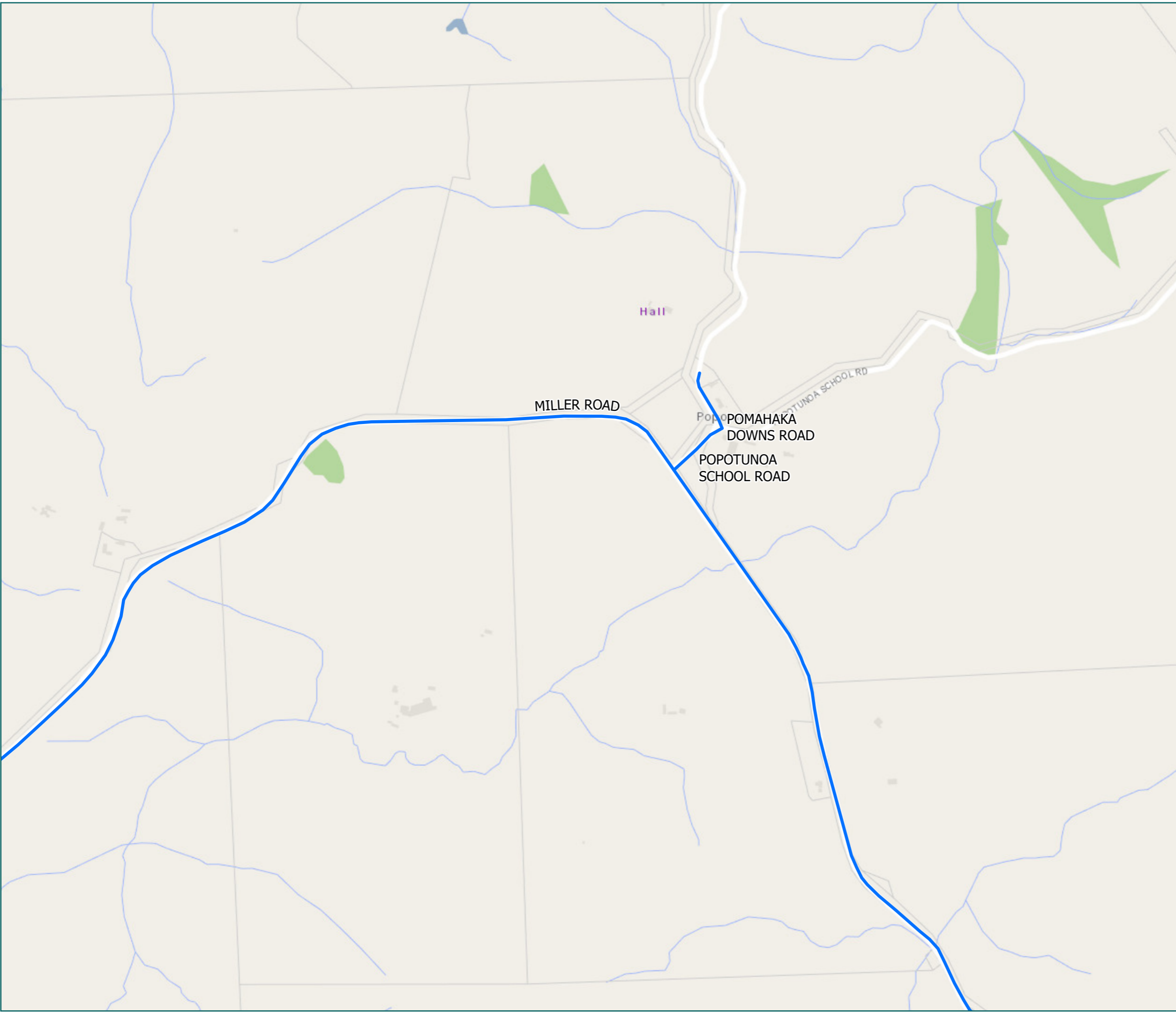
Popotunoa

## Legend

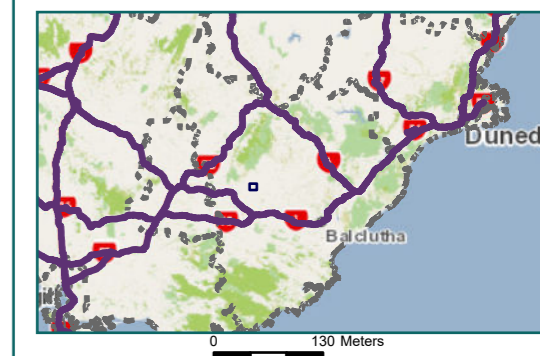
- Local Road
- Territorial Authority
- Boundary

Page 7 of 20

Road/Street Name	Road/Street Extent
MILLER ROAD	Full length
POMAHAKA DOWNS ROAD	from Popotunoa School Rd to No. 19 Popotunoa School Rd (Miller Harris Silage)
POPOTUNOA SCHOOL ROAD	from Miller Rd to Pomahaka Downs Rd



\* For the list of roads please refer to the index table in the end of the document.





# RCA Pre-approved HPMV Routes

## Clutha District

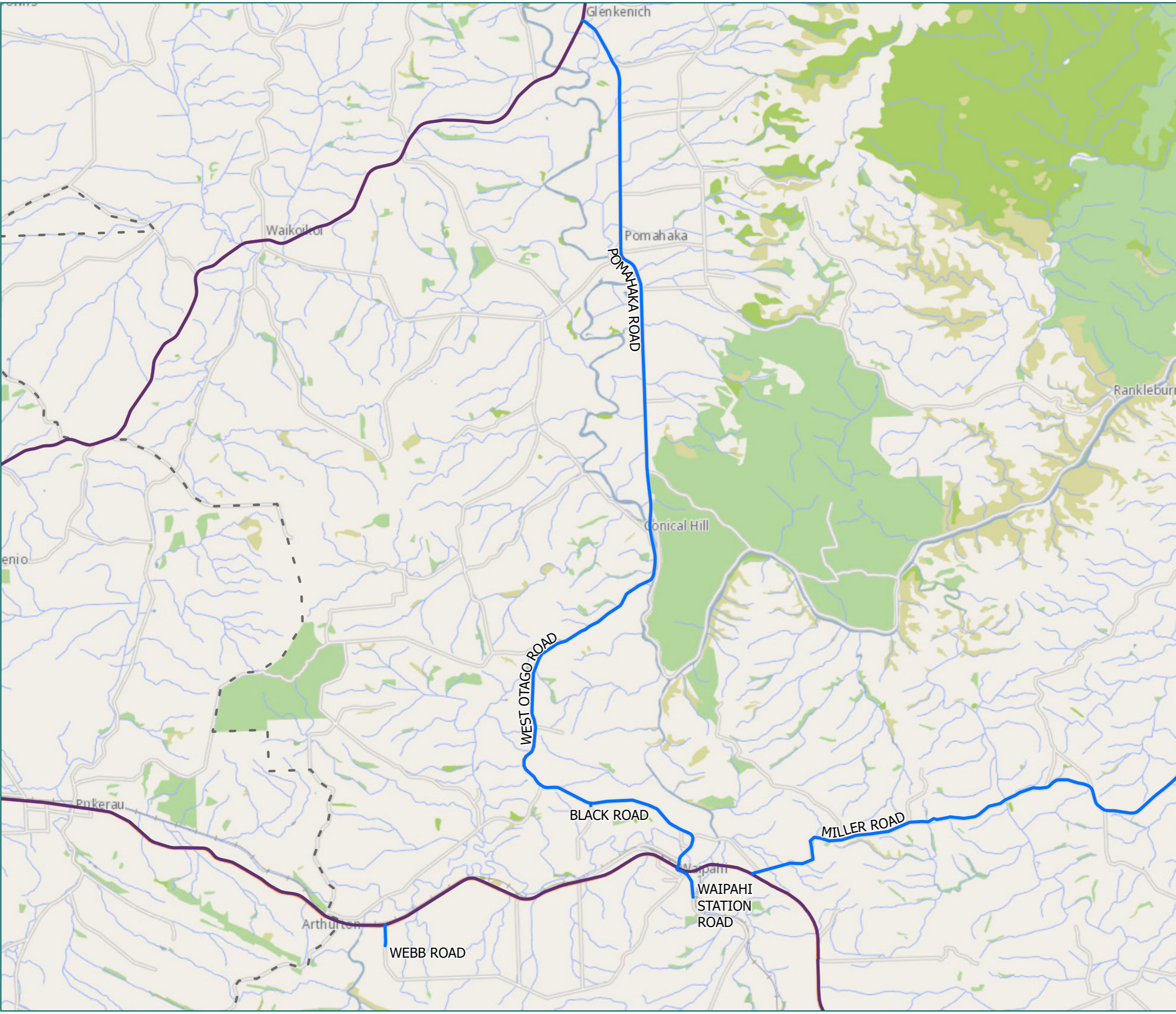
### Arthurton & Waipahi

Legend

- Local Road
- State Highway
- Territorial Authority Boundary

Page 8 of 20

Road/Street Name	Road/Street Extent
BLACK ROAD	from West Otago Rd to No. 1 Black Rd
MILLER ROAD	Full length
POMAHAKA ROAD	Full length
WAIPAHI STATION ROAD	from SH1 to Clinton Waipahi Holdings Yard - first 500m only
WEBB ROAD	from SH1 to Access of property at No. 725 Webb Rd
WEST OTAGO ROAD	Full length



\* For the list of roads please refer to the index table in the end of the document.



# RCA Pre-approved HPMV Routes

Clutha District

Beaumont

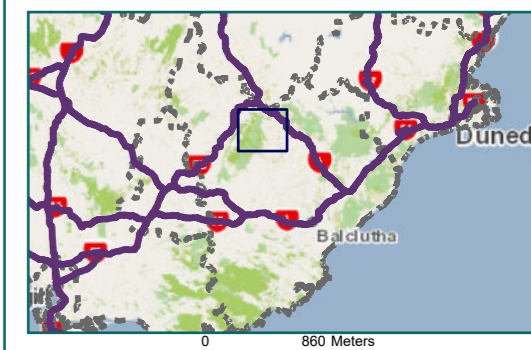
Legend

- Local Road
- State Highway
- Territorial Authority
- Boundary

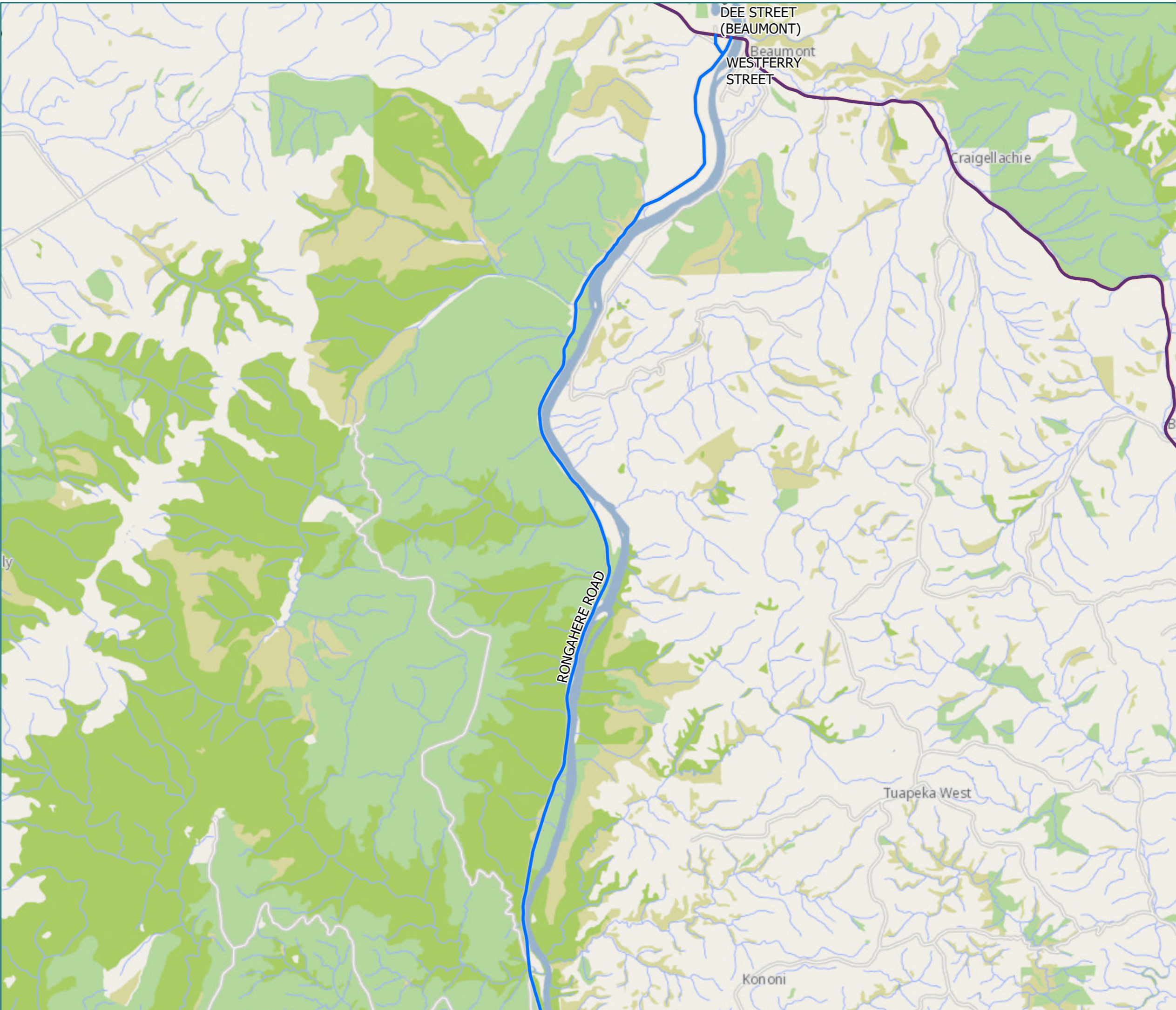
Page 9 of 20

Road/Street Name	Road/Street Extent
DEE STREET (BEAUMONT)	Full length
RONGAHERE ROAD	Full length
WESTFERRY STREET	from Rongahere Rd to Dee St

\* For the list of roads please refer to the index table in the end of the document.



0 860 Meters



# RCA Pre-approved HPMV Routes

## Clutha District

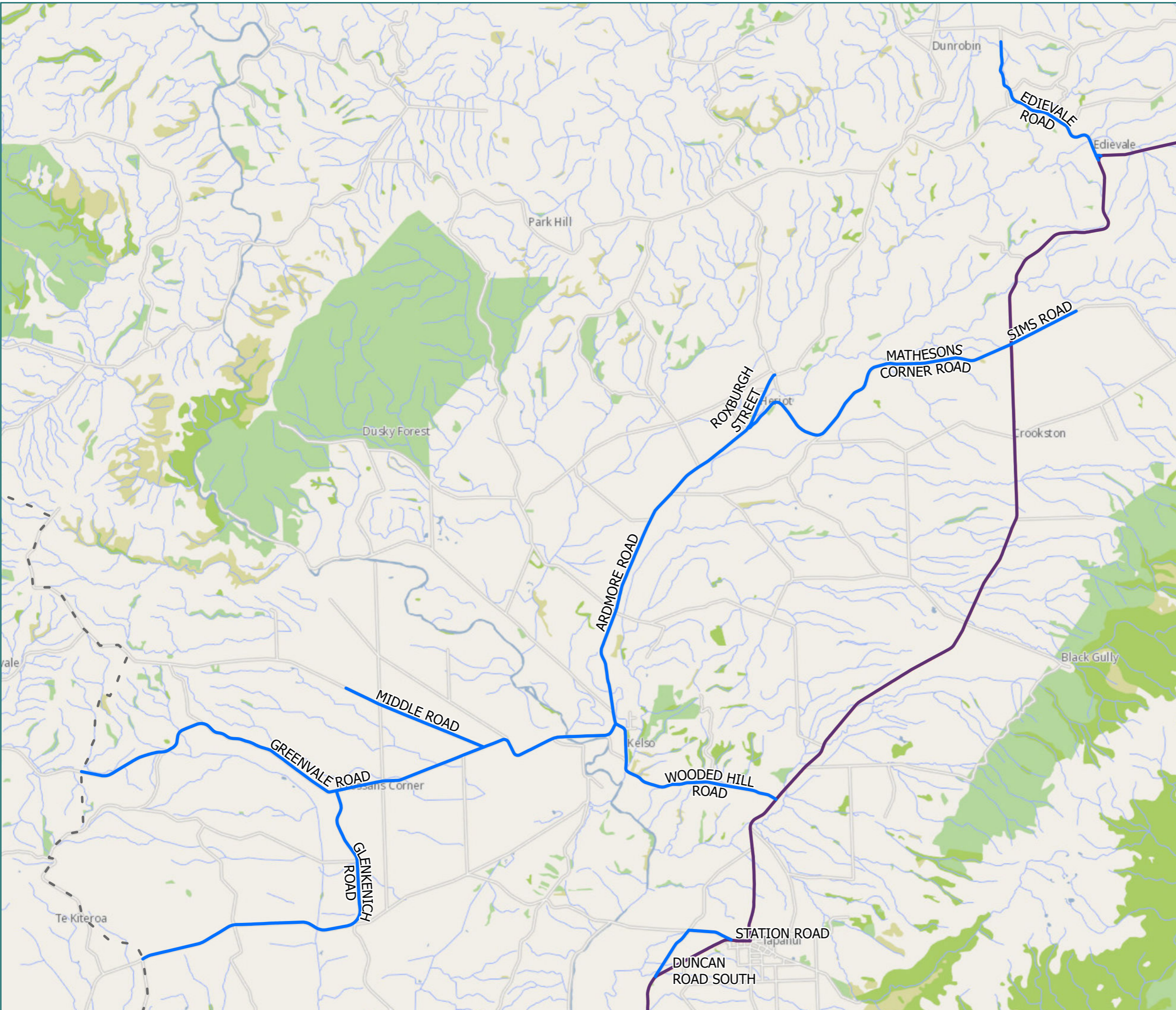
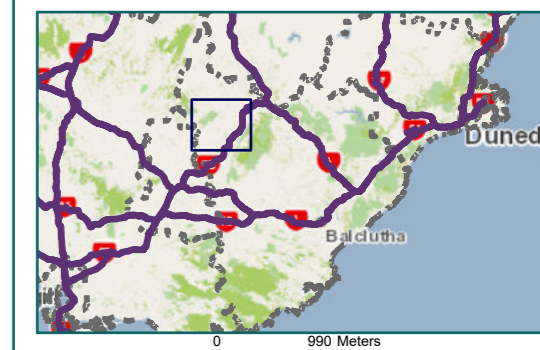
### Heriot & Tapanui

Legend

- Local Road
- State Highway
- Territorial Authority
- Boundary

Road/Street Name	Road/Street Extent
ARDMORE ROAD	Full length
DUNCAN ROAD SOUTH	from SH90 to Station Rd
EDIEVALE ROAD	from SH90 to Rapid No. 362 Edievale Rd, Dunrobin
GLENKENICH ROAD	Full length
GREENVALE ROAD	Full length
MATHESONS CORNER ROAD	Full length
MIDDLE ROAD	from Greenvale Rd to No. 261 Middle Rd
ROXBURGH STREET	Full length
SIMS ROAD	from SH90 to No. 150 Sims Rd
STATION ROAD	from Duncan Rd South to Dynes Transfer Station
WOODED HILL ROAD	Full length

\* For the list of roads please refer to the index table in the end of the document.



# RCA Pre-approved HPMV Routes

Clutha District

Milton

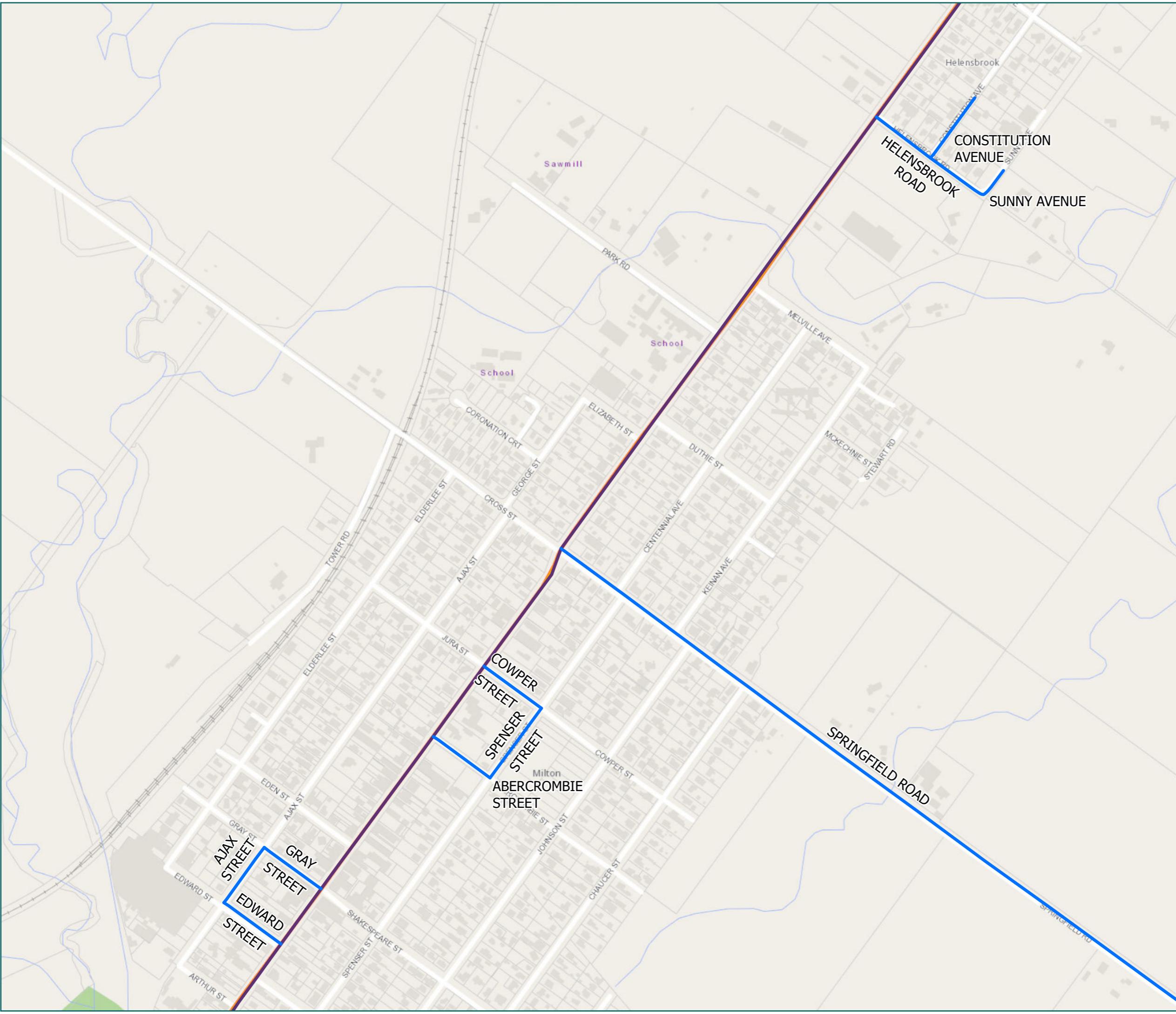
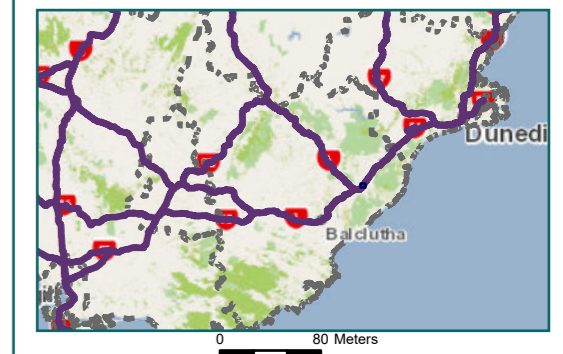
## Legend

- Local Road
- State Highway
- Territorial Authority
- Boundary

Page 11 of 20

Road/Street Name	Road/Street Extent
ABERCROMBIE STREET	Full length
AJAX STREET	from Edward St to Gray St
CONSTITUTION AVENUE	from Helensbrook Rd to Ravensdown Fertiliser
COWPER STREET	from Spencer St to SH1
EDWARD STREET	from SH1 to Ajax St
GRAY STREET	from Ajax St to SH1
HELENSBROOK ROAD	from SH1 to Sunny Ave
SPENSER STREET	from Abercrombie St to Cowper St
SPRINGFIELD ROAD	Full length
SUNNY AVENUE	from Helensbrook Rd to access to Ravensdown Fertiliser

\* For the list of roads please refer to the index table in the end of the document.



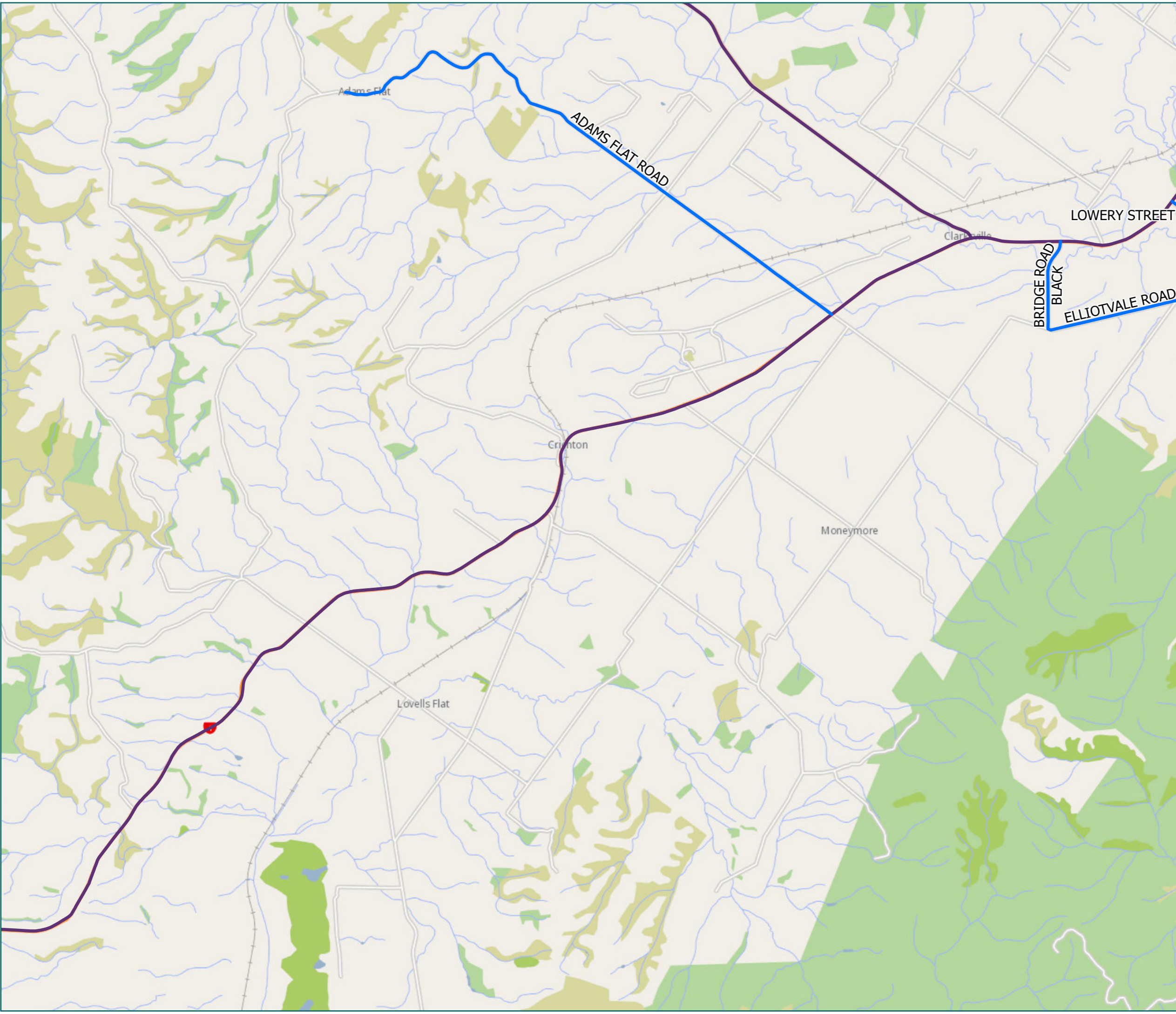
**RCA Pre-approved  
HPMV Routes**  
Clutha District  
Clarksville & Toko Mouth

Legend

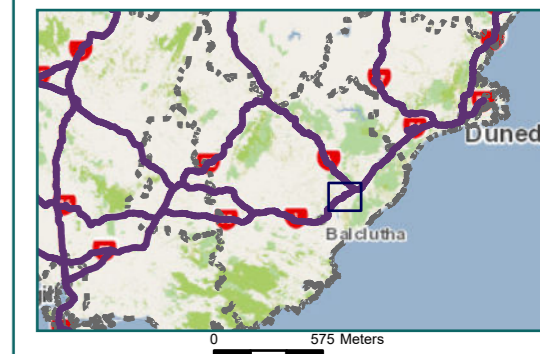
- Local Road
- State Highway
- Territorial Authority
- Boundary

Page 12 of 20

Road/Street Name	Road/Street Extent
ADAMS FLAT ROAD	from SH1 to No. 647 Adams Flat Rd
BLACK BRIDGE ROAD	Full length
ELLIOTVALE ROAD	from Toko Mouth Rd to Black Bridge Rd
LOWERY STREET	from SH1 to Crossing St



\* For the list of roads please refer to the index table in the end of the document.



# RCA Pre-approved HPMV Routes

## Clutha District

### Glenledi

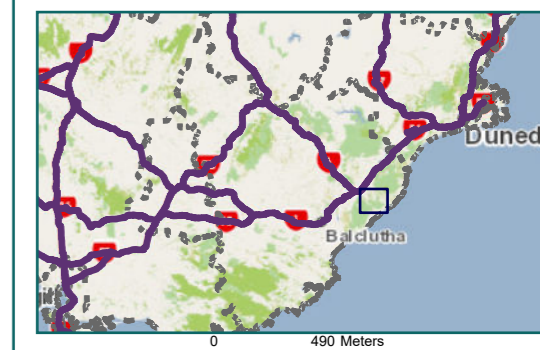
#### Legend

- Local Road
- State Highway
- Territorial Authority
- Boundary

Page 13 of 20

Road/Street Name	Road/Street Extent
AJAX STREET	from Edward St to Gray St
AKATORE ROAD	Full length
EDWARD STREET	from SH1 to Ajax St
ELLIOTVALE ROAD	from Toko Mouth Rd to Black Bridge Rd
GLENLEDI ROAD	from Back Rd to Akatore Rd
GRAY STREET	from Ajax St to SH1
LOWERY STREET	from SH1 to Crossing St
SALLYS GULLY ROAD	Full length
SPRINGFIELD ROAD	Full length
TOKO MOUTH ROAD	Full length

\* For the list of roads please refer to the index table in the end of the document.



# RCA Pre-approved HPMV Routes

## Clutha District

### Milburn & Akatore

Legend

- Local Road
- State Highway
- Territorial Authority
- Boundary

Page 14 of 20

Road/Street Name	Road/Street Extent
AKATORE ROAD	Full length
BACK ROAD (TOKOITI)	from Forsythe Rd to Glenledi Rd
FORSYTH ROAD (MILTON)	from SH1 to Back Rd
GLENLEDI ROAD	from Back Rd to Akatore Rd
LIMEWORKS ROAD	from SH1 to NO.146 Limeworks Rd
RIDLEY ROAD	from Akatore Rd (near Big Creek Rd) – first 50m to forestry access road
SPRINGFIELD ROAD	Full length
TOKO MOUTH ROAD	Full length



\* For the list of roads please refer to the index table in the end of the document.



# RCA Pre-approved HPMV Routes

Clutha District

Taieri Beach

## Legend

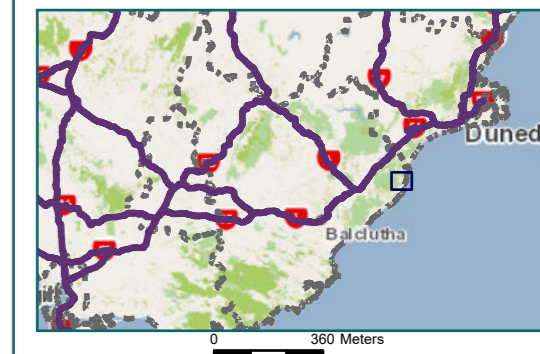
- Local Road
- Territorial Authority
- Boundary

Page 15 of 20

Road/Street Name	Road/Street Extent
AKATORE ROAD	Full length



\* For the list of roads please refer to the index table in the end of the document.





# RCA Pre-approved HPMV Routes

## Clutha District

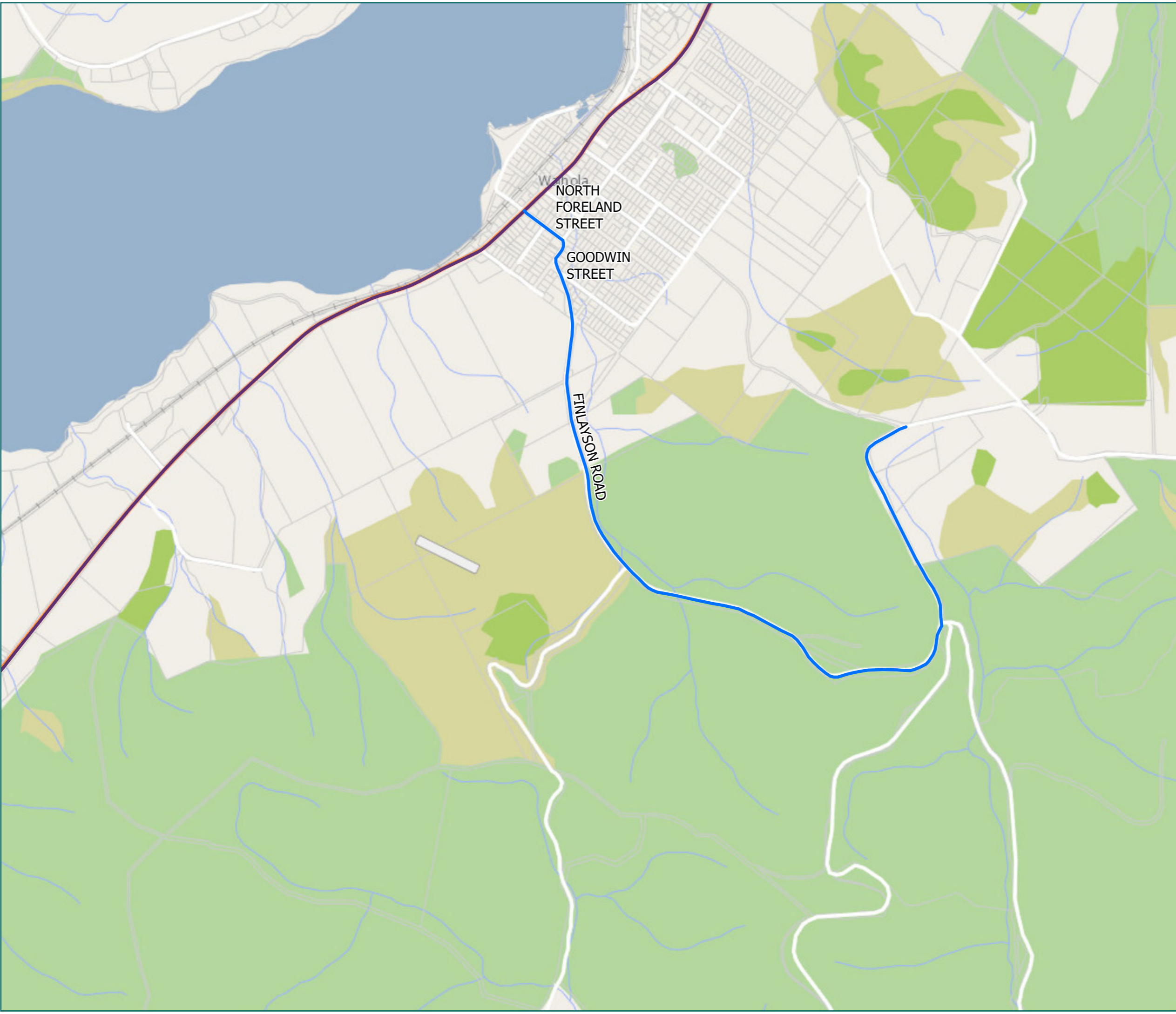
### Waihola

#### Legend

- Local Road
- State Highway
- Territorial Authority
- Boundary

Page 16 of 20

Road/Street Name	Road/Street Extent
FINLAYSON ROAD	from Goodwin Rd to Crane Hill Rd
GOODWIN STREET	from North Foreland St to Finlayson Rd
NORTH FORELAND STREET	from SH1 to Goodwin St



\* For the list of roads please refer to the index table in the end of the document.



# RCA Pre-approved HPMV Routes

Clutha District

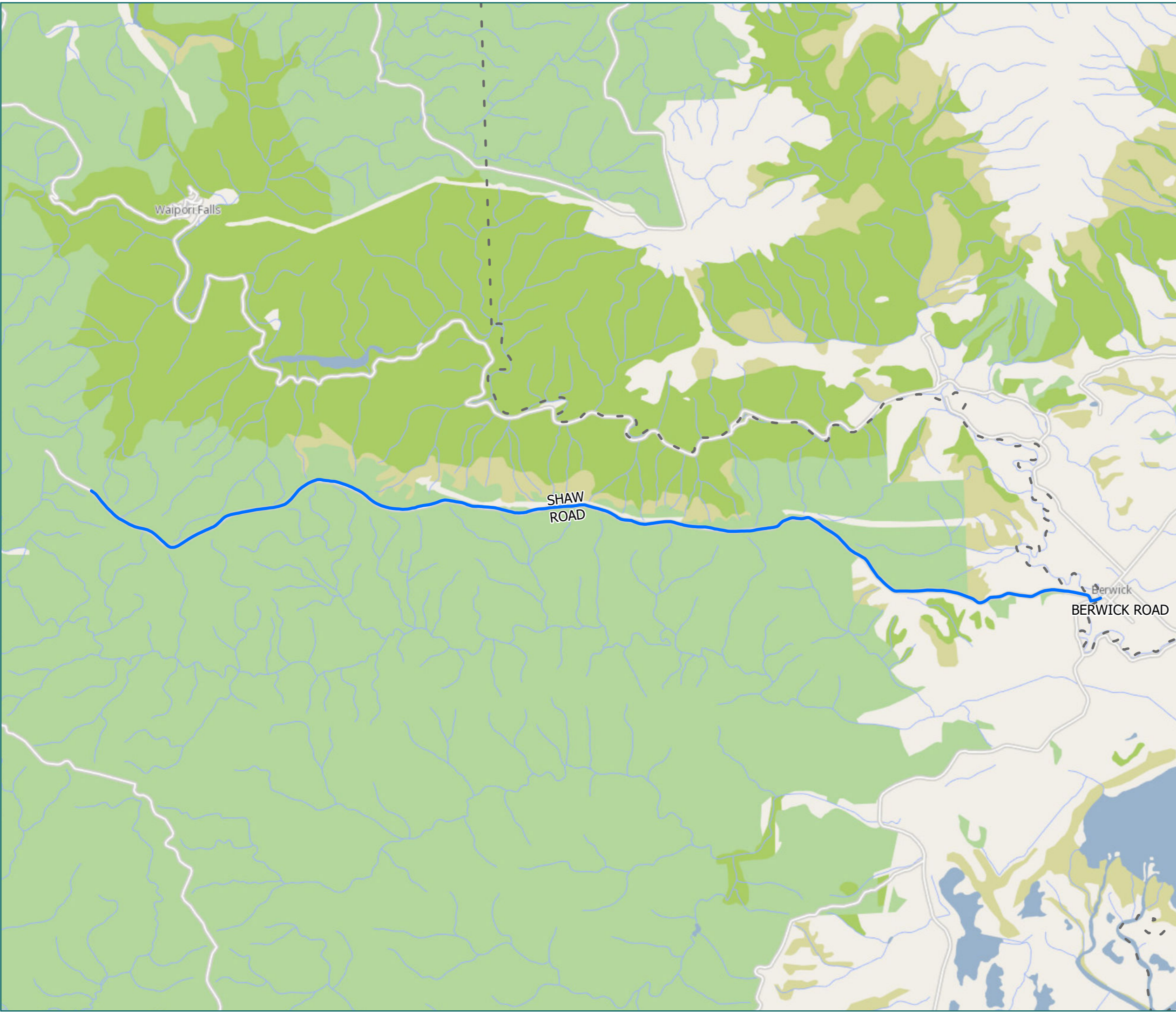
Berwick

## Legend

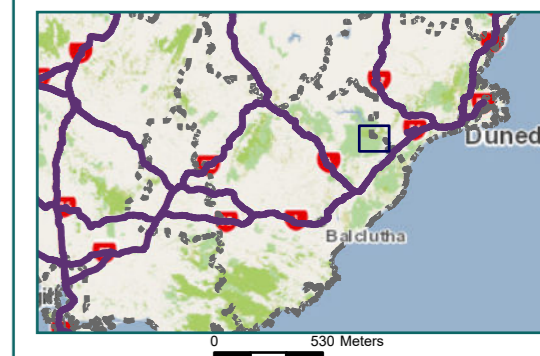
- Local Road
- - - Territorial Authority
- - - Boundary

Page 17 of 20

Road/Street Name	Road/Street Extent
BERWICK ROAD	from Council Boundary at Tweed St/Maungatua Rd to Shaw Rd
SHAW ROAD	Full length



\* For the list of roads please refer to the index table in the end of the document.



# RCA Pre-approved HPMV Routes

Clutha District

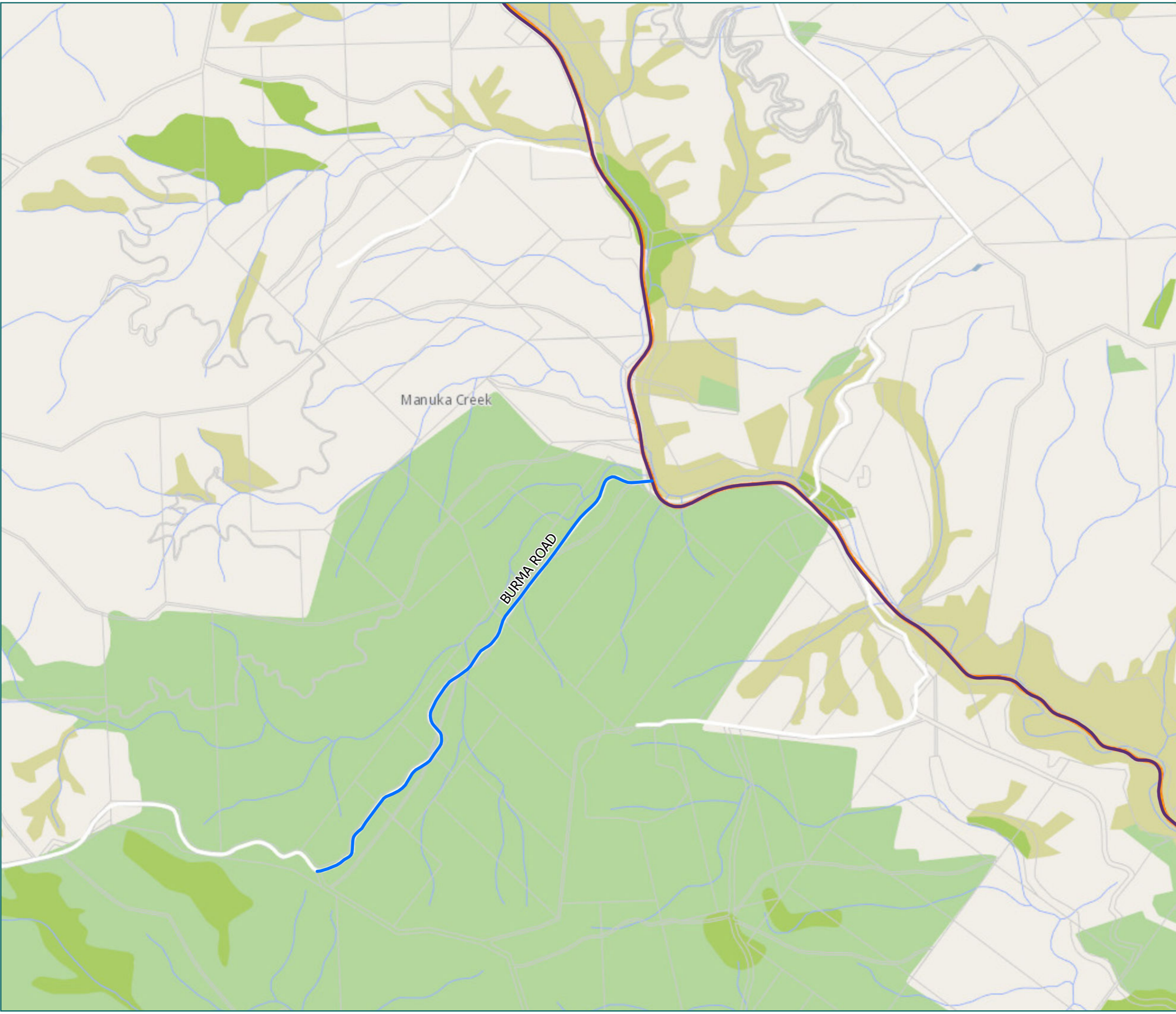
Manuka Creek

Legend

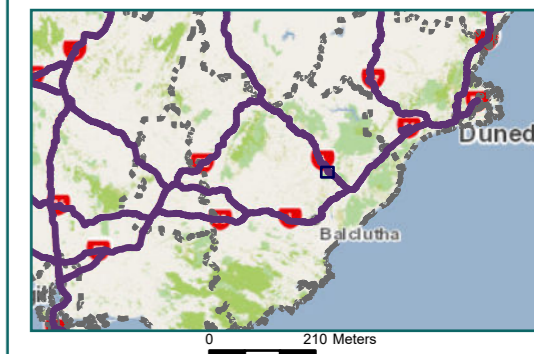
- Local Road
- State Highway
- Territorial Authority
- Boundary

Page 18 of 20

Road/Street Name	Road/Street Extent
BURMA ROAD	from SH8 – first 2.5kms only (access to Matariki Forests)



\* For the list of roads please refer to the index table in the end of the document.





# RCA Pre-approved HPMV Routes

Clutha District

Clinton

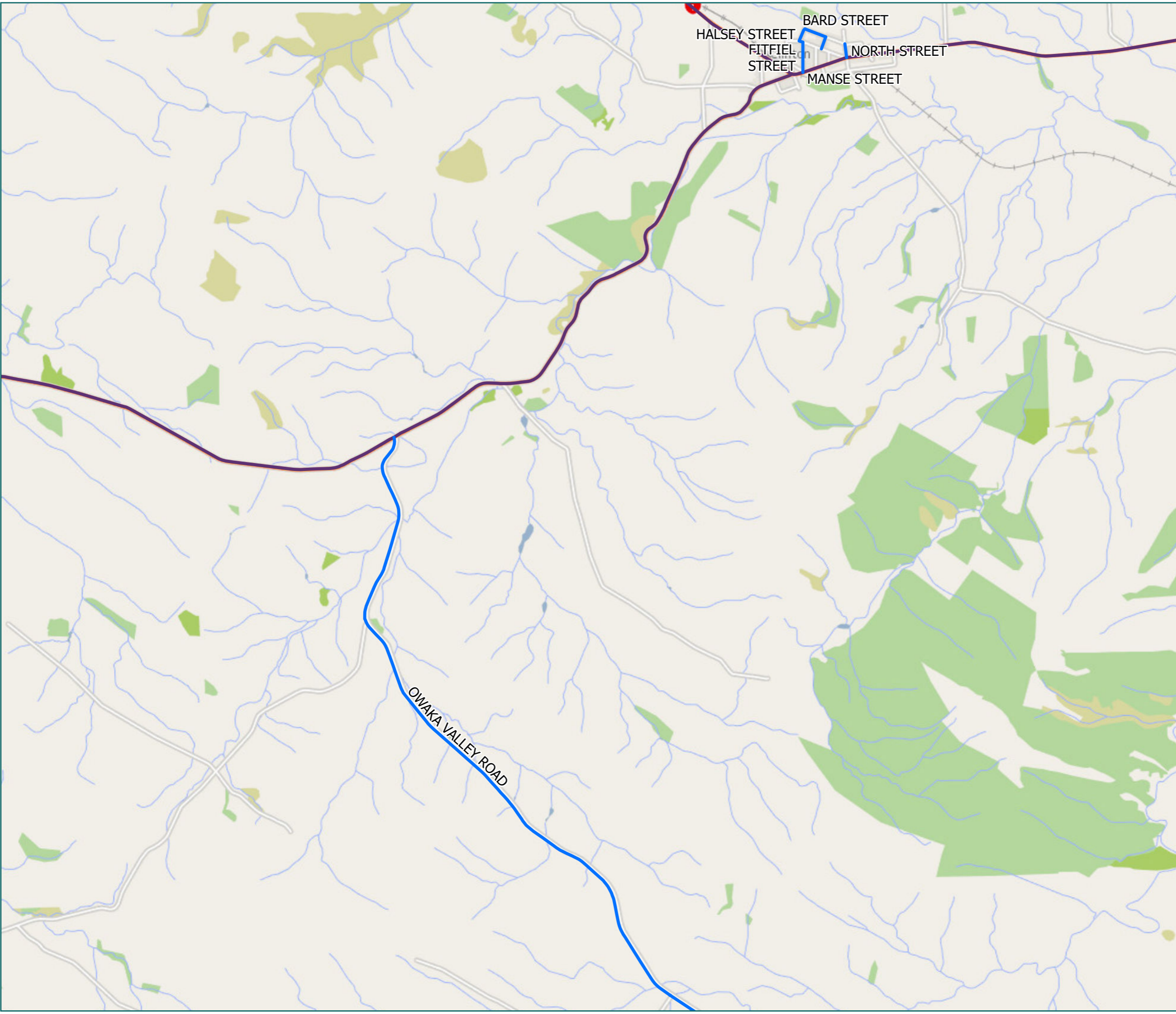
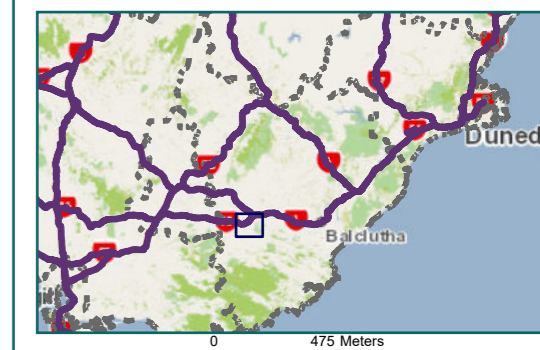
## Legend

- Local Road
- State Highway
- Territorial Authority
- Boundary

Page 20 of 20

Road/Street Name	Road/Street Extent
BARD STREET	from Fitfiel St to Mill St only
FITFIEL STREET	from Halsey St to Bard St
HALSEY STREET	from Manse St to Fitfiel St
MANSE STREET	from SH1 to Halsey St
MILL STREET (CLINTON)	from Halsey St to Bard St
NORTH STREET	From SH1 to Bard St
OWAKA VALLEY ROAD	Full length

\* For the list of roads please refer to the index table in the end of the document.



# Clutha District Map Index Page

Route Name	Page
ABERCROMBIE STREET (Full length)	11
ADAMS FLAT ROAD from SH1 to No. 647 Adams Flat Rd	12
AJAX STREET from Edward St to Gray St	11
AKATORE ROAD (Full length)	13
ALLANGRANGE ROAD from Clutha Valley Rd to Clydevale Bridge only - DO NOT CROSS Clydevale Bridge	6
ARDMORE ROAD (Full length)	10
BACK ROAD (TOKOITI) from Forsythe Rd to Glenledi Rd	14
BAKER STREET (Full length)	1
BARD STREET from Fitfiel St to Mill St only	20
BARNEGO ROAD (Full length)	1
BARR STREET from James St to SH1	1
BERRY STREET (Full length)	2
BERWICK ROAD from Council Boundary at Tweed St/Maungatua Rd to Shaw Rd	17
BLACK BRIDGE ROAD (Full length)	12
BLACK ROAD from West Otago Rd to No. 1 Black Rd	8
BURMA ROAD from SH8 – first 2.5kms only (access to Matariki Forests)	18
CENTENNIAL AVENUE from SH1 to Charlotte St (part of Heavy traffic by-pass)	1
CHARLES STREET (Full length)	1
CHARLOTTE STREET from SH1 to Charles St (part of Heavy traffic by-pass)	1
CLUTHA RIVER ROAD (Full length)	6
CLUTHA VALLEY ROAD (Full length)	1
CLYDE TERRACE (Full length)	2
CLYDEVALE ROAD (Full length)	6
CONSTITUTION AVENUE from Helensbrook Rd to Ravensdown Fertiliser	11
COWPER STREET from Spencer St to SH1	11
DEE STREET (BEAUMONT) (Full length)	9
DUNCAN ROAD SOUTH from SH90 to Station Rd	10
EDDYSTONE STREET (Full length)	2
EDIEVALE ROAD from SH90 to Rapid No. 362 Edievale Rd, Dunrobin	10
EDWARD STREET from SH1 to Ajax St	11
ELLIOTVALE ROAD from Toko Mouth Rd to Black Bridge Rd	12
EXMOUTH STREET from Clyde Terrace to Eddystone St	2

Route Name	Page
FINLAYSON ROAD from Goodwin Rd to Crane Hill Rd	16
FITFIEL STREET from Halsey St to Bard St	20
FORSYTH ROAD (MILTON) from SH1 to Back Rd	14
GLASGOW STREET (Full length)	1
GLENKENICH ROAD (Full length)	10
GLENLEDI ROAD from Back Rd to Akatore Rd	13
GOODWIN STREET from North Foreland St to Finlayson Rd	16
GRAY STREET from Ajax St to SH1	11
GREENFIELD ROAD from Clutha Valley Rd to No. 276 Greenfield Rd	6
GREENVALE ROAD (Full length)	10
HALSEY STREET from Manse St to Fitfiel St	20
HELENSBROOK ROAD from SH1 to Sunny Ave	11
HIGH STREET (BALCLUTHA) from James St to Owaka Highway	1
HIGH STREET from Charlotte St to James St	1
IRVINE STREET from SH8 to Waipori Rd	19
JAMES STREET from Renfrew St to SH1 (part of Heavy traffic by-pass)	1
JOHNSTON ROAD from SH1 to McLellan Freight depot entrance	1
KAIHIKU ROAD from Moa Hill Rd to Mill Rd	5
KAITANGATA HIGHWAY Full length (bridge height restriction 3.20m)	1
KAKAPUAKA ROAD from SH1 to No. 263 Kakapuaka Rd (Hollows Timber Mill)	1
LIMEWORKS ROAD from SH1 to NO.146 Limeworks Rd	14
LOWERY STREET from SH1 to Crossing St	13
MACFARLANE ROAD from Clydevale Rd to No. 88 McFarlane Rd	6
MANSE STREET from SH1 to Halsey St	20
MATHESONS CORNER ROAD (Full length)	10
MIDDLE ROAD from Greenvale Rd to No. 261 Middle Rd	10
MILL ROAD (WAIWERA) from SH1 to No. 256 Mill Rd	5
MILL STREET (CLINTON) from Halsey St to Bard St	20
MILLER ROAD (Full length)	6
MOA HILL ROAD from SH1 to Kaihiku Rd	5
MOUNT WALLACE ROAD from Baker St to Fonterra Stirling	1
MUNRO ROAD (Full length)	19
NORTH FORELAND STREET from SH1 to Goodwin St	16

Route Name	Page
NORTH STREET From SH1 to Bard St	20
OWAKA HIGHWAY from High St, Balclutha to Owaka Main St	1
OWAKA MAIN ROAD from Owaka Highway to Waikawa Rd	3
OWAKA VALLEY ROAD (Full length)	3
POMAHAKA DOWNS ROAD from Popotunoa School Rd to No. 19 Popotunoa School Rd (Miller Harris Silage)	7
POMAHAKA ROAD (Full length)	8
POPOTUNOA SCHOOL ROAD from Miller Rd to Pomahaka Downs Rd	7
QUEEN STREET (STIRLING) (Full length)	1
RENFREW STREET from SH1 to James St (part of Heavy traffic by-pass)	1
RIDLEY ROAD from Akatore Rd (near Big Creek Rd) – first 50m to forestry access road	14
RONGAHERE ROAD (Full length)	6
ROXBURGH STREET (Full length)	10
SALLY'S GULLY ROAD (Full length)	13
SAUNDERS STREET (Full length)	3
SHAW ROAD (Full length)	17
SIMS ROAD from SH90 to No. 150 Sims Rd	10
SPENSER STREET from Abercrombie St to Cowper St	11
SPRINGFIELD ROAD (Full length)	11
ST JOHN STREET (Full length)	1
STATION ROAD from Duncan Rd South to Dynes Transfer Station	10
STIRLING ROAD (Full length)	1
SUNNY AVENUE from Helensbrook Rd to access to Ravensdown Fertiliser	11
TE HOUKA ROAD from SH1 to No. 79 Te Houka Rd (Ravensdown Fertiliser)	1
TOKO MOUTH ROAD (Full length)	13
WAIKAWA ROAD from Owaka Main Rd to Owaka Saleyards	3
WAIPAHI STATION ROAD from SH1 to Clinton Waipahi Holdings Yard - first 500m only	8
WAIPORI ROAD from Irvine Rd, Lawrence to Glendhu forest access road – DO NOT CROSS Bungtown Stream Bridge	19
WEBB ROAD from SH1 to Access of property at No. 725 Webb Rd	8
WEST OTAGO ROAD (Full length)	8
WESTFERRY STREET from Rongahere Rd to Dee St	9
WOODED HILL ROAD (Full length)	10
YORSTON ROAD from Owaka Highway to Finegand Processing Plant	1