



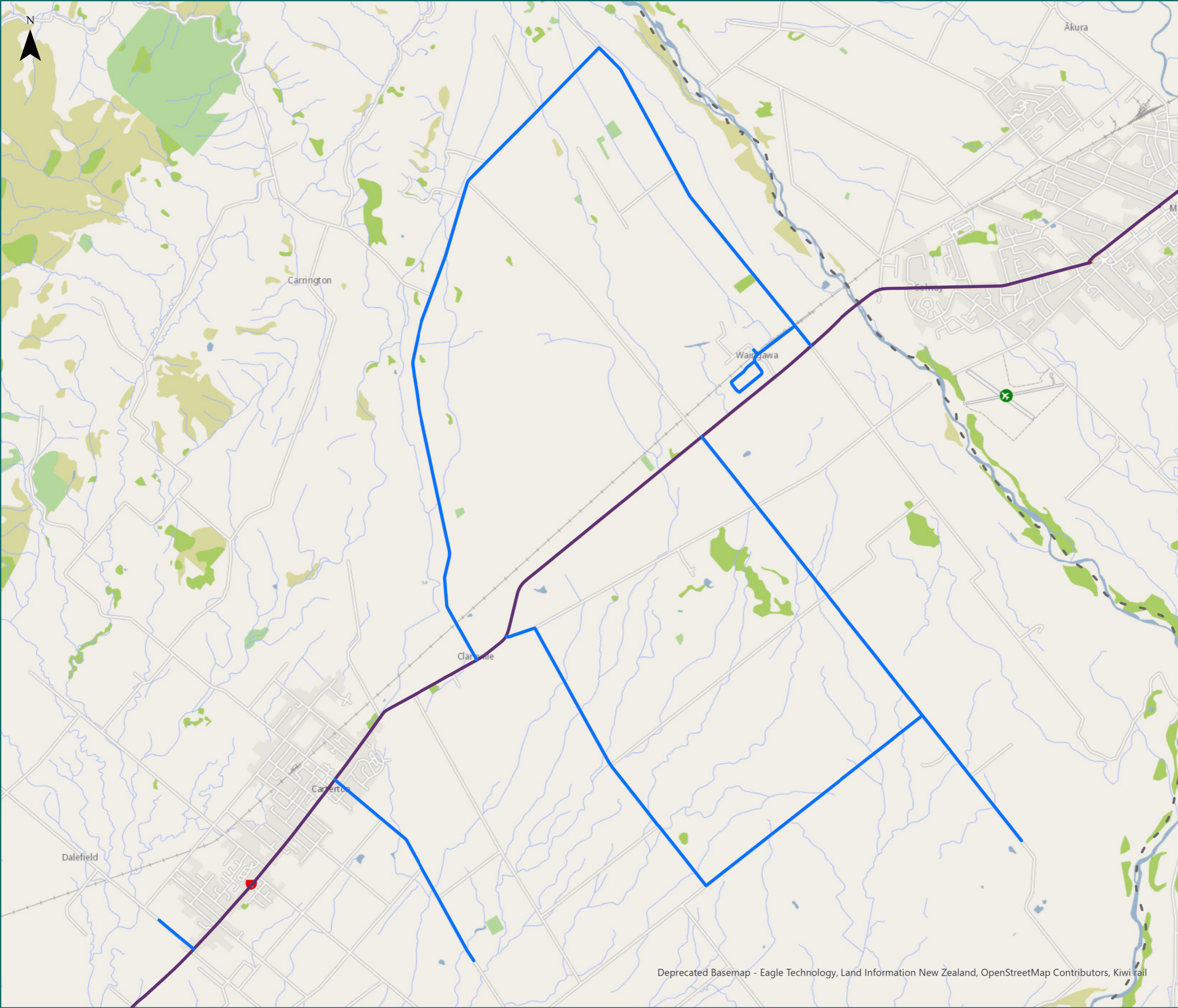
# RCA Pre-approved HPMV Routes

## Carterton District

### Overview

#### Legend

- High Productivity Motor Vehicle (HPMV) Routes
  - Local Road
- Full High Productivity Motor Vehicle Routes (SH)
  - State Highway
- Territorial Authority Boundary



0 0.75 km

# RCA Pre-approved HPMV Routes

Carterton District

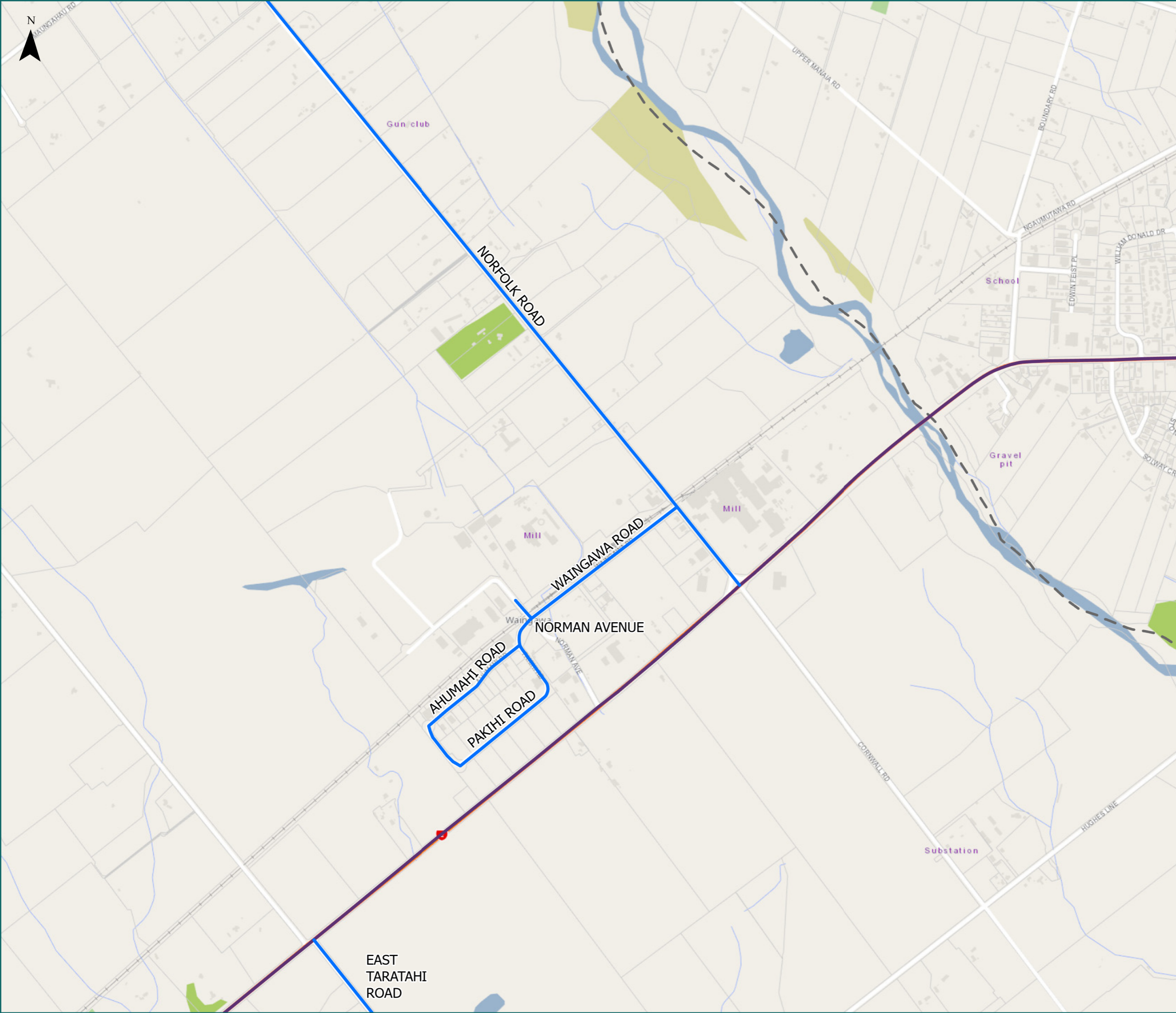
Waingawa

Legend

- Local Road
- State Highway
- Territorial Authority Boundary
- Boundary

Page 1 of 5

Road/Street Name	Road/Street Extent
AHUMAHI ROAD	from Norman Ave to Pakihi Rd
EAST TARATAHI ROAD	from SH2 to No. 715 East Taratahi Rd
NORFOLK ROAD	from SH2 to Chester Rd intersection only
NORMAN AVENUE	from Waingawa Rd to No. 10 Normans Rd (Kiwi Lumber)
PAKIHI ROAD	Full length
WAINGAWA ROAD	from Norfolk Rd to Normans Ave



\* For the list of roads please refer to the index table in the end of the document.



# RCA Pre-approved HPMV Routes

Carterton District

North Waingawa

Legend

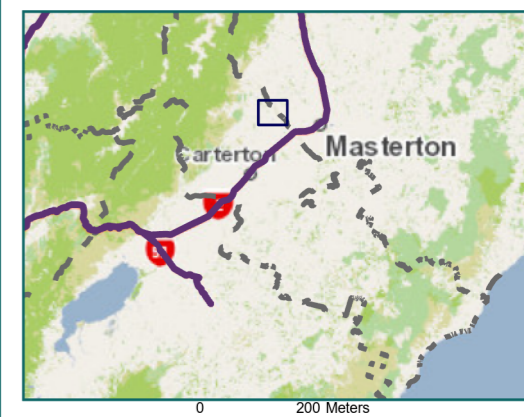
- Local Road
- Territorial Authority Boundary

Page 2 of 5

Road/Street Name	Road/Street Extent
CHESTER ROAD	from Norfolk Rd to SH2
NORFOLK ROAD	from SH2 to Chester Rd intersection only



\* For the list of roads please refer to the index table in the end of the document.



# RCA Pre-approved HPMV Routes

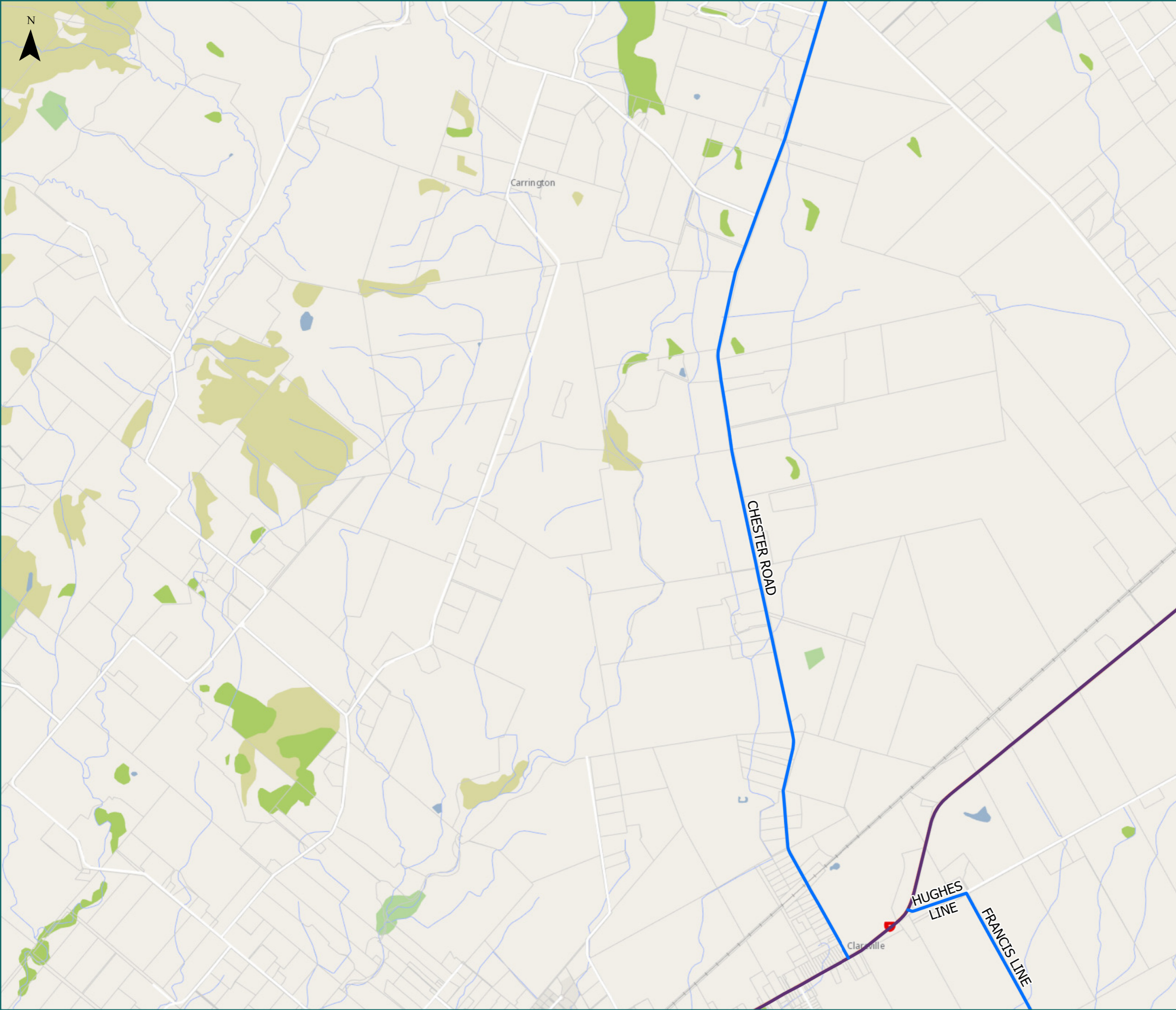
Carterton District  
North Clareville

## Legend

- Local Road
- State Highway
- Territorial Authority
- Boundary

Page 3 of 5

Road/Street Name	Road/Street Extent
CHESTER ROAD	from Norfolk Rd to SH2
FRANCIS LINE	Full length
HUGHES LINE	from SH2 to Francis Line



\* For the list of roads please refer to the index table in the end of the document.





# RCA Pre-approved HPMV Routes

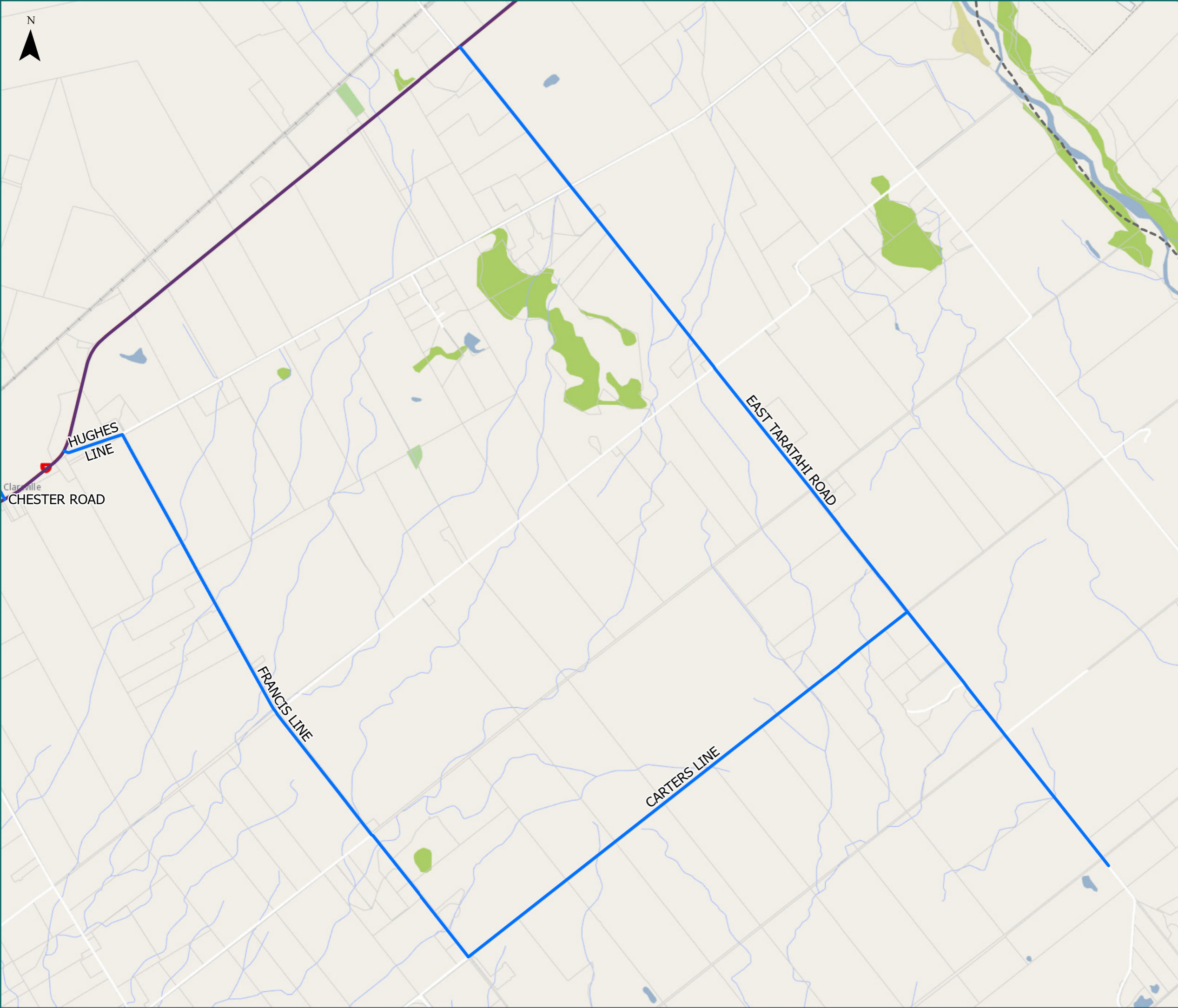
Carterton District  
East Taratahi

### Legend

- Local Road
- State Highway
- - - Territorial Authority Boundary
- - - Boundary

Page 4 of 5

Road/Street Name	Road/Street Extent
CARTERS LINE	Full length
CHESTER ROAD	from Norfolk Rd to SH2
EAST TARATAHI ROAD	from SH2 to No. 715 East Taratahi Rd
FRANCIS LINE	Full length
HUGHES LINE	from SH2 to Francis Line



\* For the list of roads please refer to the index table in the end of the document.





# RCA Pre-approved HPMV Routes

Carterton District

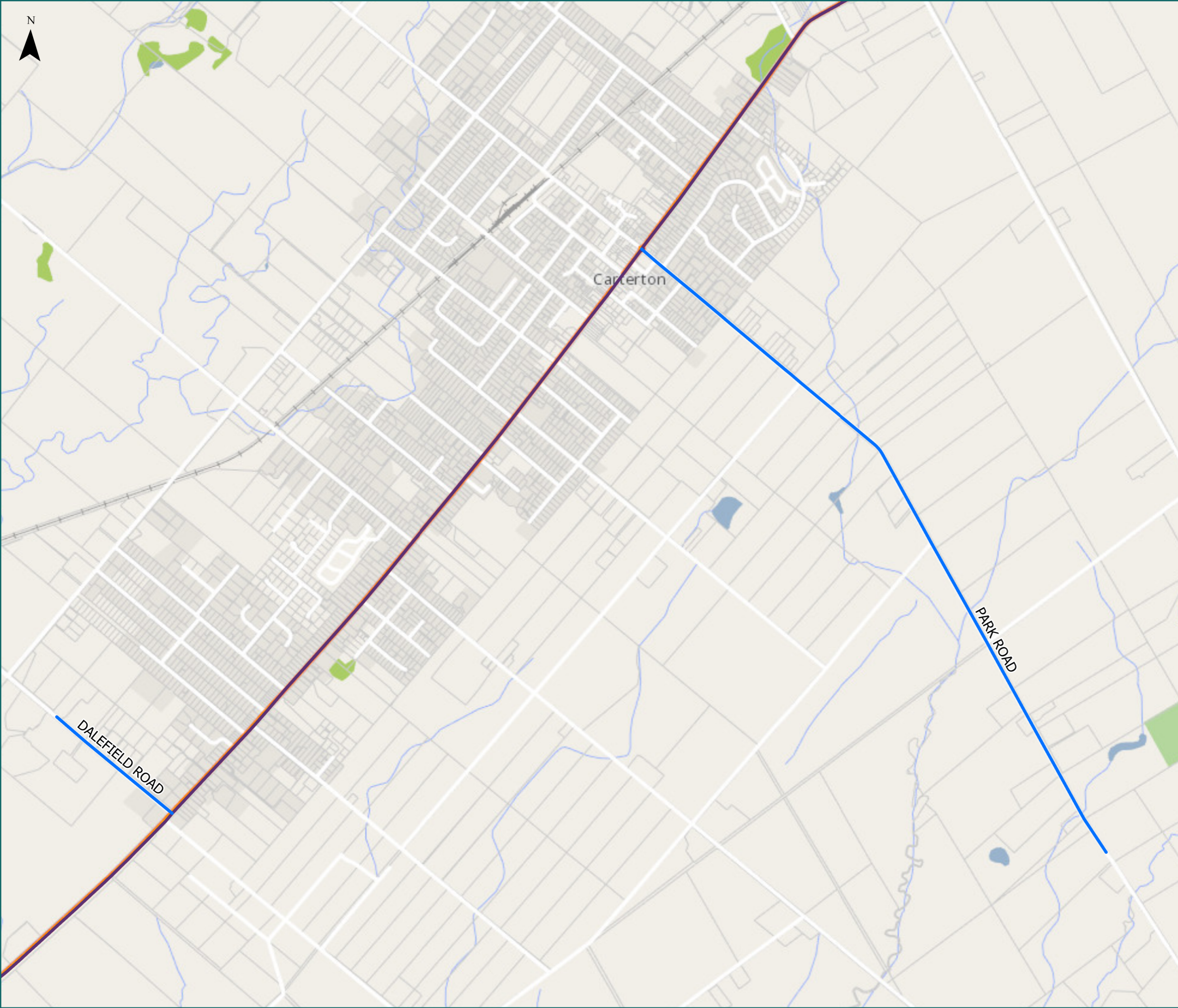
Carterton

### Legend

- Local Road
- State Highway
- Territorial Authority Boundary
- Boundary

Page 5 of 5

Road/Street Name	Road/Street Extent
DALEFIELD ROAD	from SH2 to No. 36 Dalefield Rd
PARK ROAD	from SH2 to No. 410 Park Rd



\* For the list of roads please refer to the index table in the end of the document.



# Carterton District Map Index Page

Route Name	Page
AHUMAHI ROAD from Norman Ave to Pakihi Rd	1
CARTERS LINE (Full length)	4
CHESTER ROAD from Norfolk Rd to SH2	2
DALEFIELD ROAD from SH2 to No. 36 Dalefield Rd	5
EAST TARATAHI ROAD from SH2 to No. 715 East Taratahi Rd	1
FRANCIS LINE (Full length)	3
HUGHES LINE from SH2 to Francis Line	3
NORFOLK ROAD from SH2 to Chester Rd intersection only	1
NORMAN AVENUE from Waingawa Rd to No. 10 Normans Rd (Kiwi Lumber)	1
PAKIHU ROAD (Full length)	1
PARK ROAD from SH2 to No. 410 Park Rd	5
WAINGAWA ROAD from Norfolk Rd to Normans Ave	1