

# RCA Pre-approved HPMV Routes

## Auckland City

### Overview

Issue Date: 15/11/2024

#### Legend

✗ Bridges Not Permitted To Cross

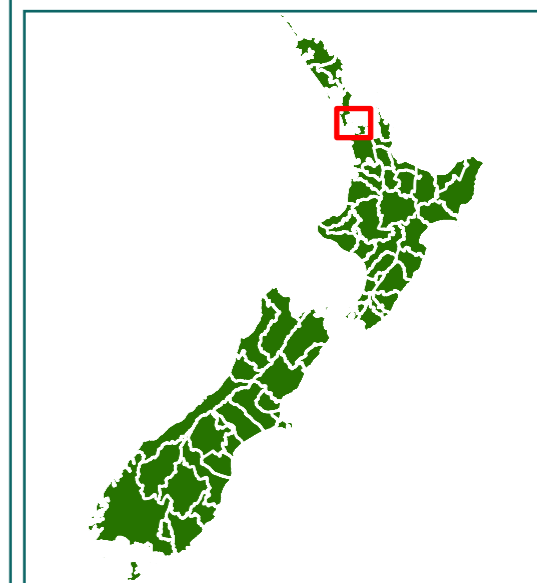
High Productivity Motor Vehicle (HPMV) Routes

— Local Road

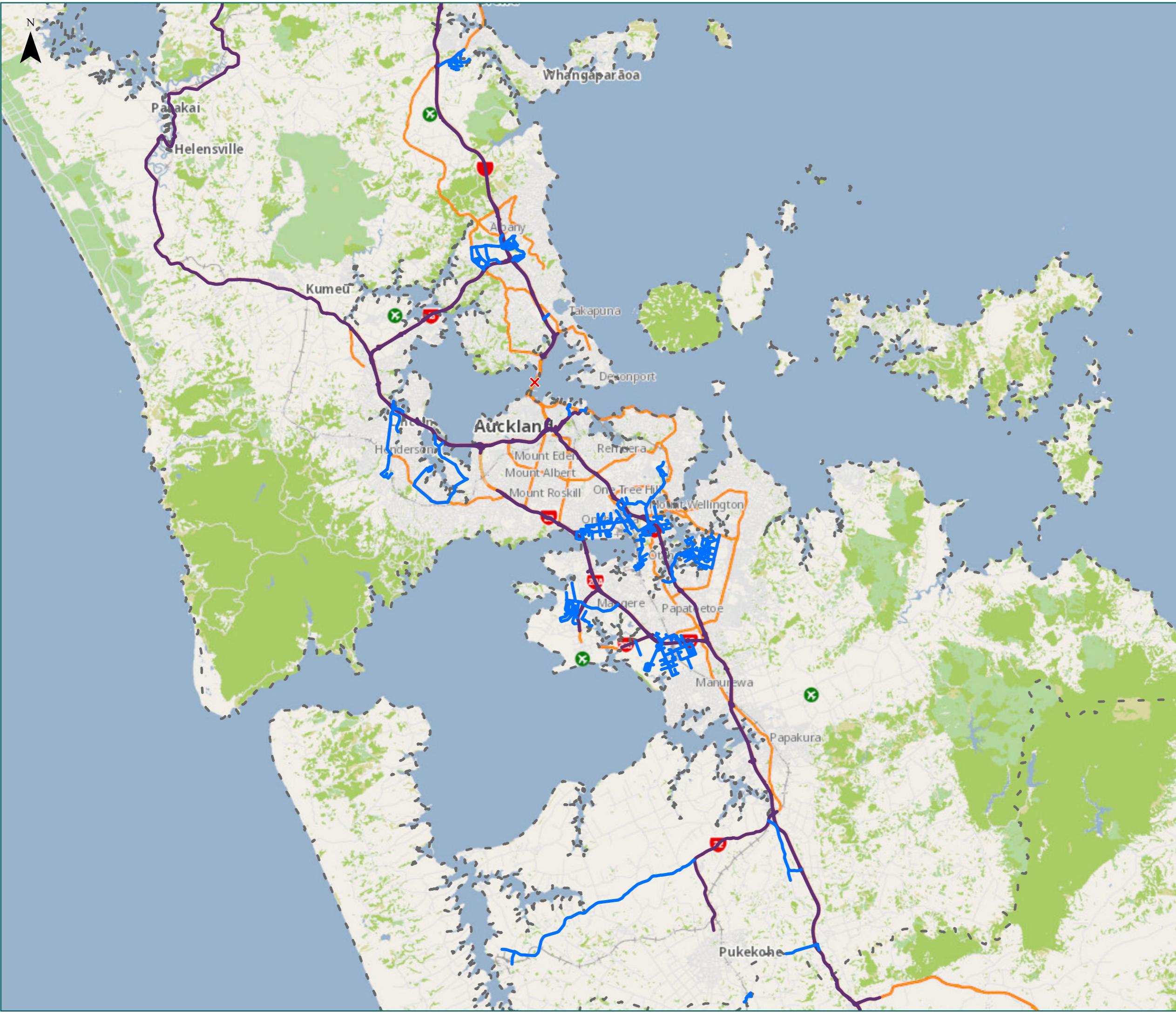
— Full High Productivity Motor Vehicle Routes (SH)

— State Highway

- - Territorial Authority Boundary



0 4 km





# RCA Pre-approved HPMV Routes

Auckland City  
Silverdale

## Legend

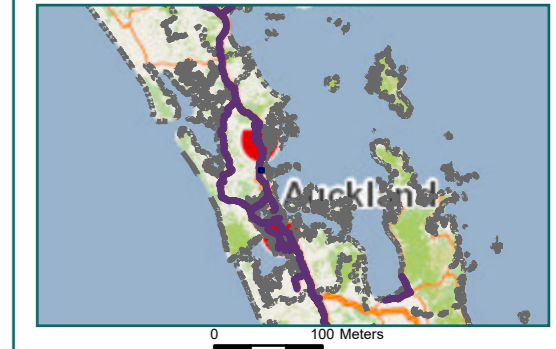
- Local Road
- Territorial Authority
- State Highway
- Boundary

Page 1 of 23

Road/Street Name	Road/Street Extent
ANVIL RD	Full length
BLANC RD	Full length
BLUE GUM AVE	Full length
DAVID MCCATHIE PL	Full length
EAST COAST RD (SILVERDALE/REDALE)	from Hibiscus Coast Highway to Goldwater Drive
FLEXMAN PL	Full length
FORGE RD	Full length
FOUNDRY RD	Full length
FURNACE PL	Full length
MANGA RD	Full length
PETERS WAY	Full length
TAVERN RD	from Forge Rd to Blue Gum Ave
TITAN PL	Full length
HIBISCUS COAST HIGHWAY	Full length
TAVERN RD	from Twin Coast Discovery Highway to Flexman Pl



\* For the list of roads please refer to the index table in the end of the document.





# RCA Pre-approved HPMV Routes

Auckland City  
Pinehill

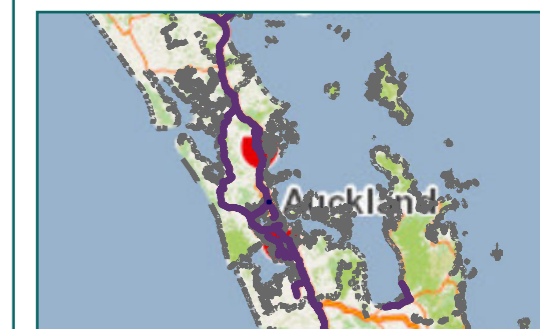
## Legend

- Local Road
- State Highway
- Territorial Authority
- Boundary

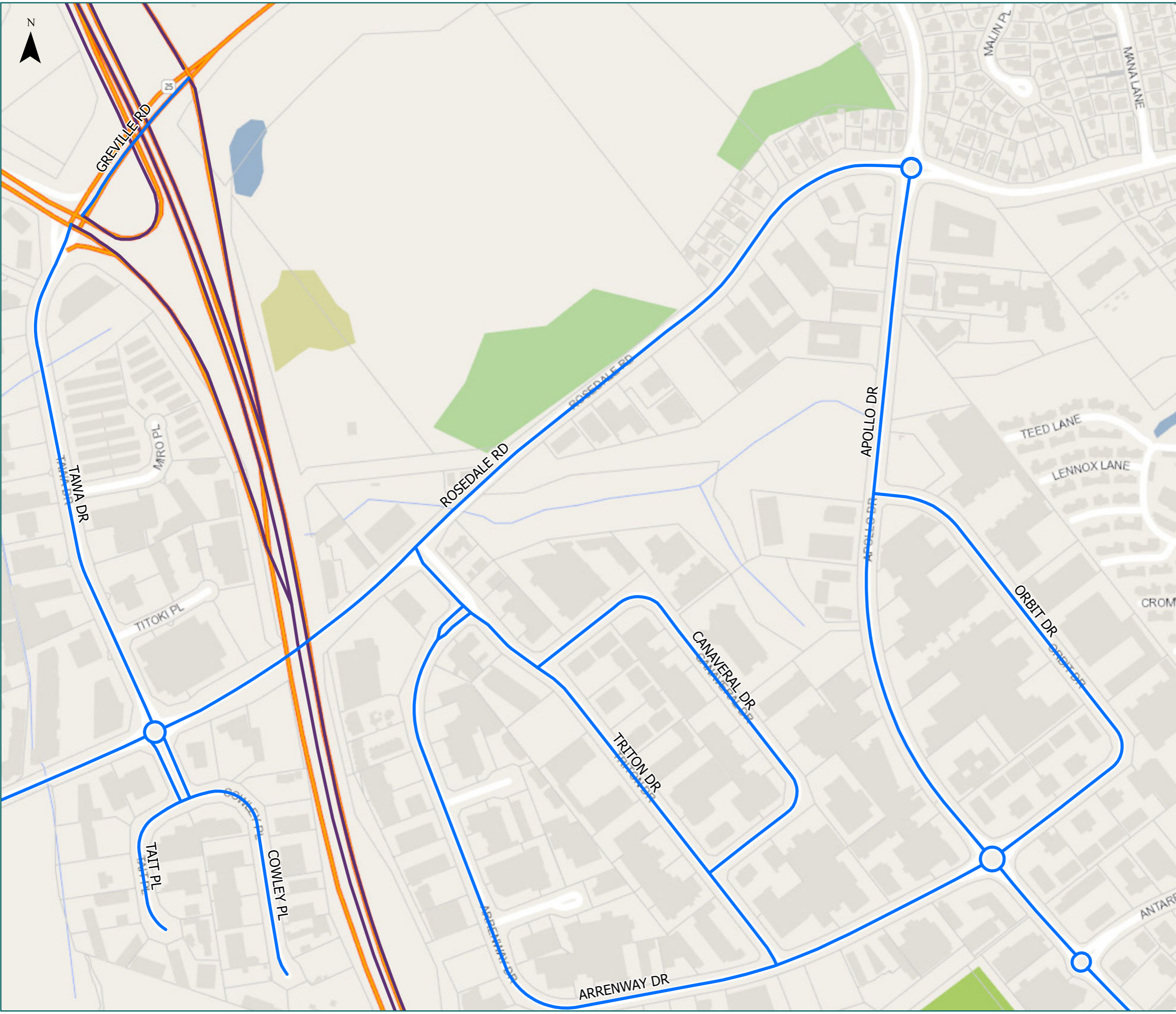
Page 2 of 23

Road/Street Name	Road/Street Extent
APOLLO DR	Full length
ARRENWAY DR	Full length
CANAVERAL DR	Full length
COWLEY PL	Full length
ORBIT DR	Full length
ROSEDALE RD	from Albany Highway to Apollo Dr
TAIT PL	Full length
TAWA DR	Full length
TRITON DR	Full length
GREVILLE RD	Full length

\* For the list of roads please refer to the index table in the end of the document.



0 50 Meters





# RCA Pre-approved HPMV Routes

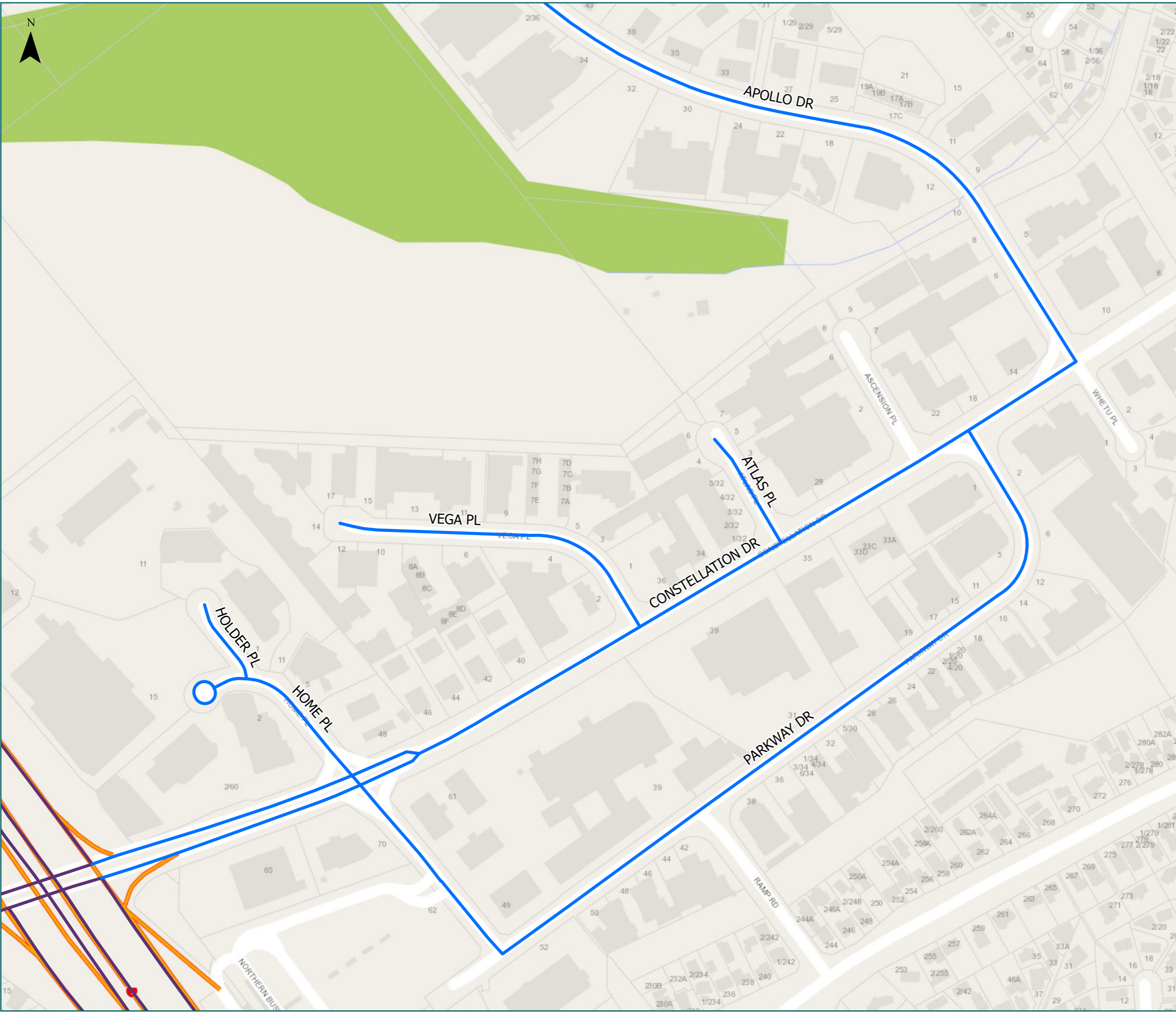
Auckland City  
Sunnynook

## Legend

- Local Road
- State Highway
- Territorial Authority Boundary

Page 3 of 23

Road/Street Name	Road/Street Extent
CONSTELLATION DR	from SH18 to Apollo Dr
APOLLO DR	Full length
ATLAS PL	Full length
HOLDER PL	Full length
HOME PL	Full length
PARKWAY DR	Full length
VEGA PL	Full length



\* For the list of roads please refer to the index table in the end of the document.





# RCA Pre-approved HPMV Routes

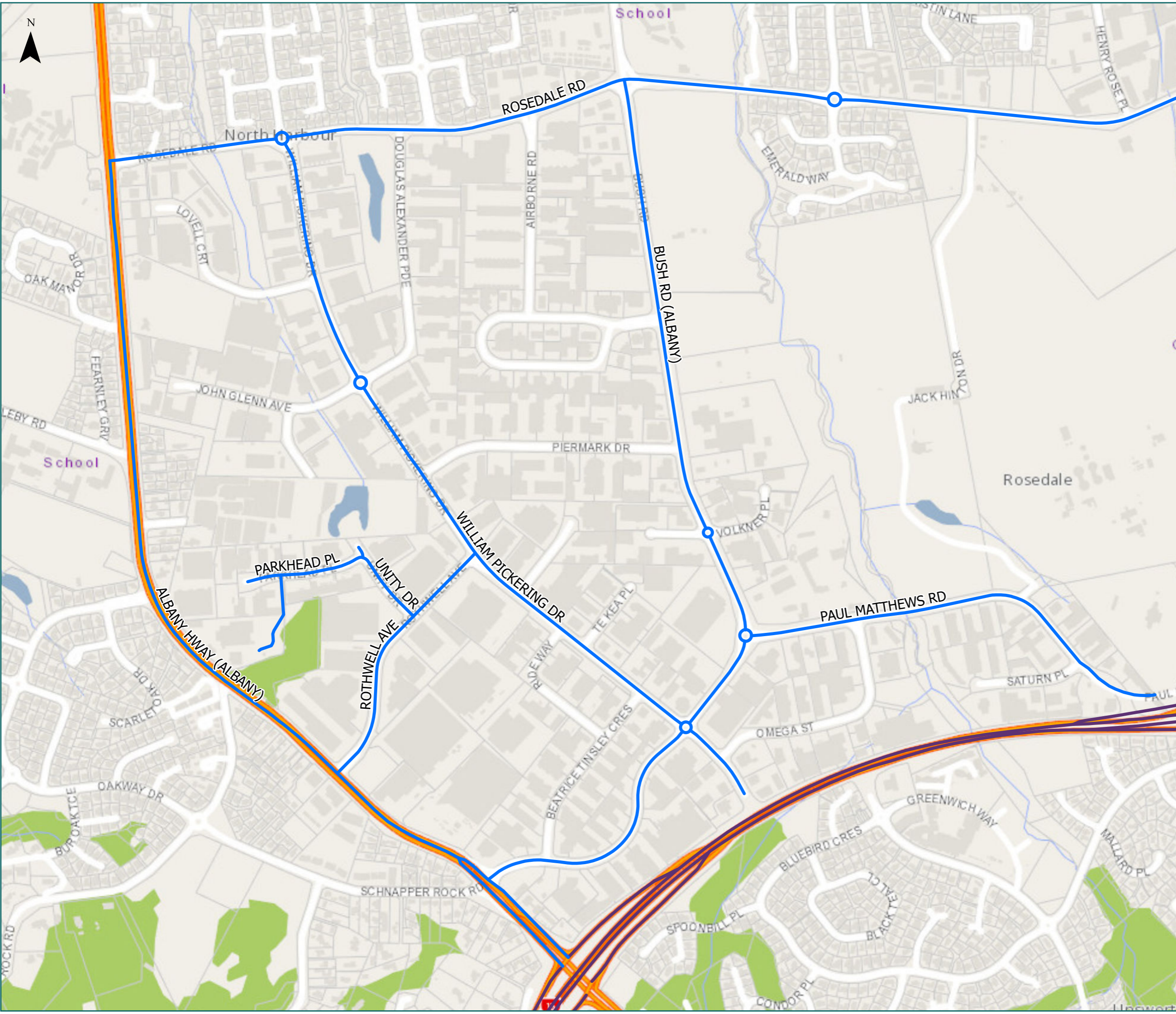
Auckland City  
Rosedale

## Legend

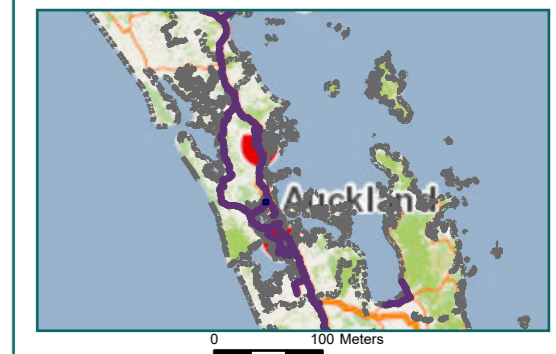
- Local Road
- State Highway
- Territorial Authority
- Boundary

Page 4 of 23

Road/Street Name	Road/Street Extent
PAUL MATTHEWS RD	from Bush Rd to No.78 Paul Matthews Rd
ALBANY HWAY (ALBANY)	from SH18 to Rosedale Rd
BUSH RD (ALBANY)	from Albany Highway to Rosedale Rd
PARKHEAD PL	Full length
ROSEDALE RD	from Albany Highway to Apollo Dr
ROTHWELL AVE	Full length
UNITY DR	Full length
WILLIAM PICKERING DR	Full length
PARKHEAD PL/PARKHEAD RESERVE WWAY	Full length



\* For the list of roads please refer to the index table in the end of the document.





# RCA Pre-approved HPMV Routes

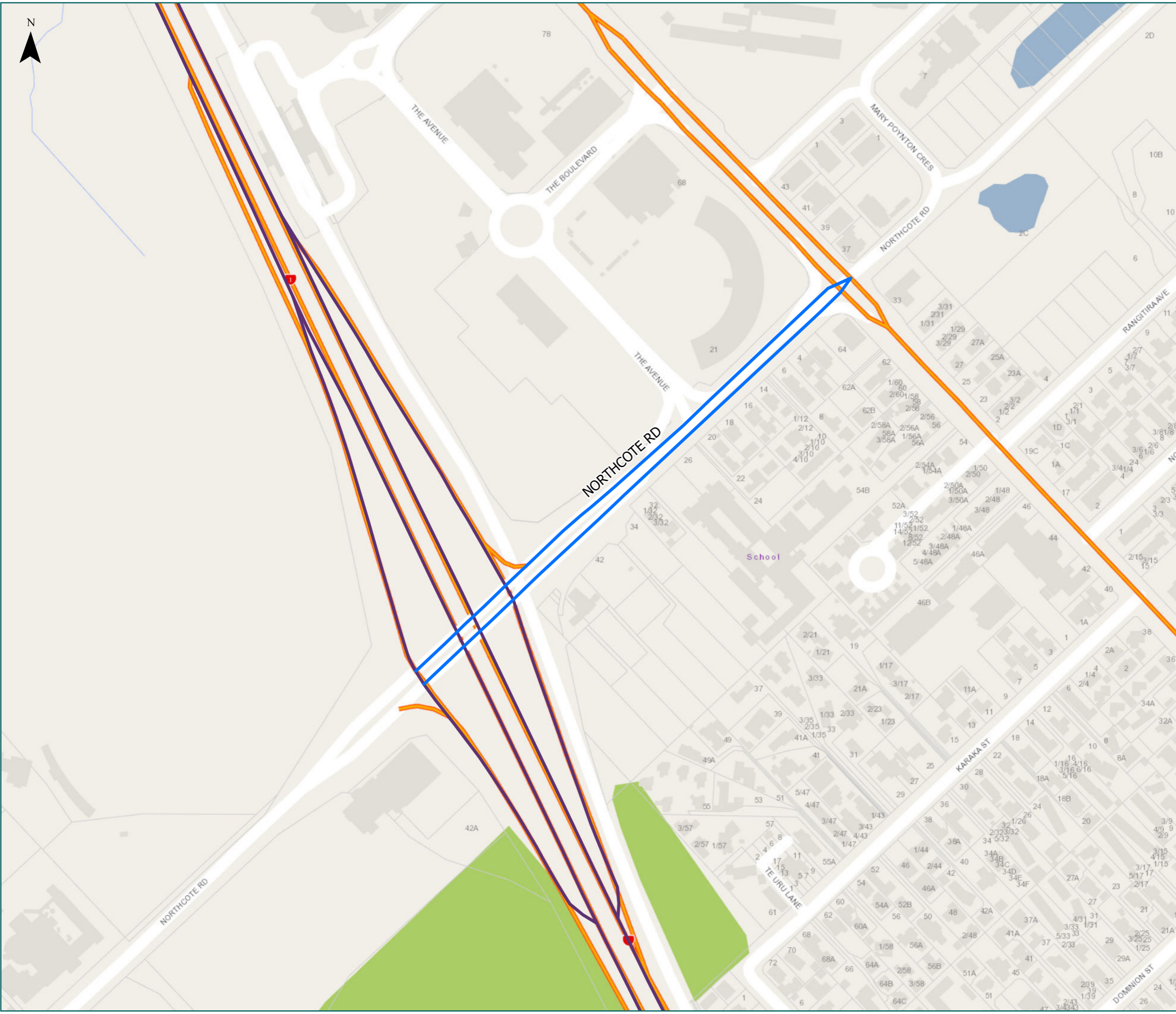
Auckland City  
Takapuna

## Legend

- Local Road
- State Highway
- Territorial Authority
- Boundary

Page 5 of 23

Road/Street Name	Road/Street Extent
NORTHCOTE RD	from SH1 to Taharoto Rd



\* For the list of roads please refer to the index table in the end of the document.





# RCA Pre-approved HPMV Routes

Auckland City  
Te Atatu & Lincoln

## Legend

- Local Road
- State Highway
- Territorial Authority Boundary

Page 6 of 23

Road/Street Name	Road/Street Extent
LINCOLN RD (HENDERSON)	Full length
SELWOOD RD	Full length
THE CONCOURSE	Full length
CENTRAL PARK DR	from Lincoln Rd to No.52 Central Park Dr



\* For the list of roads please refer to the index table in the end of the document.





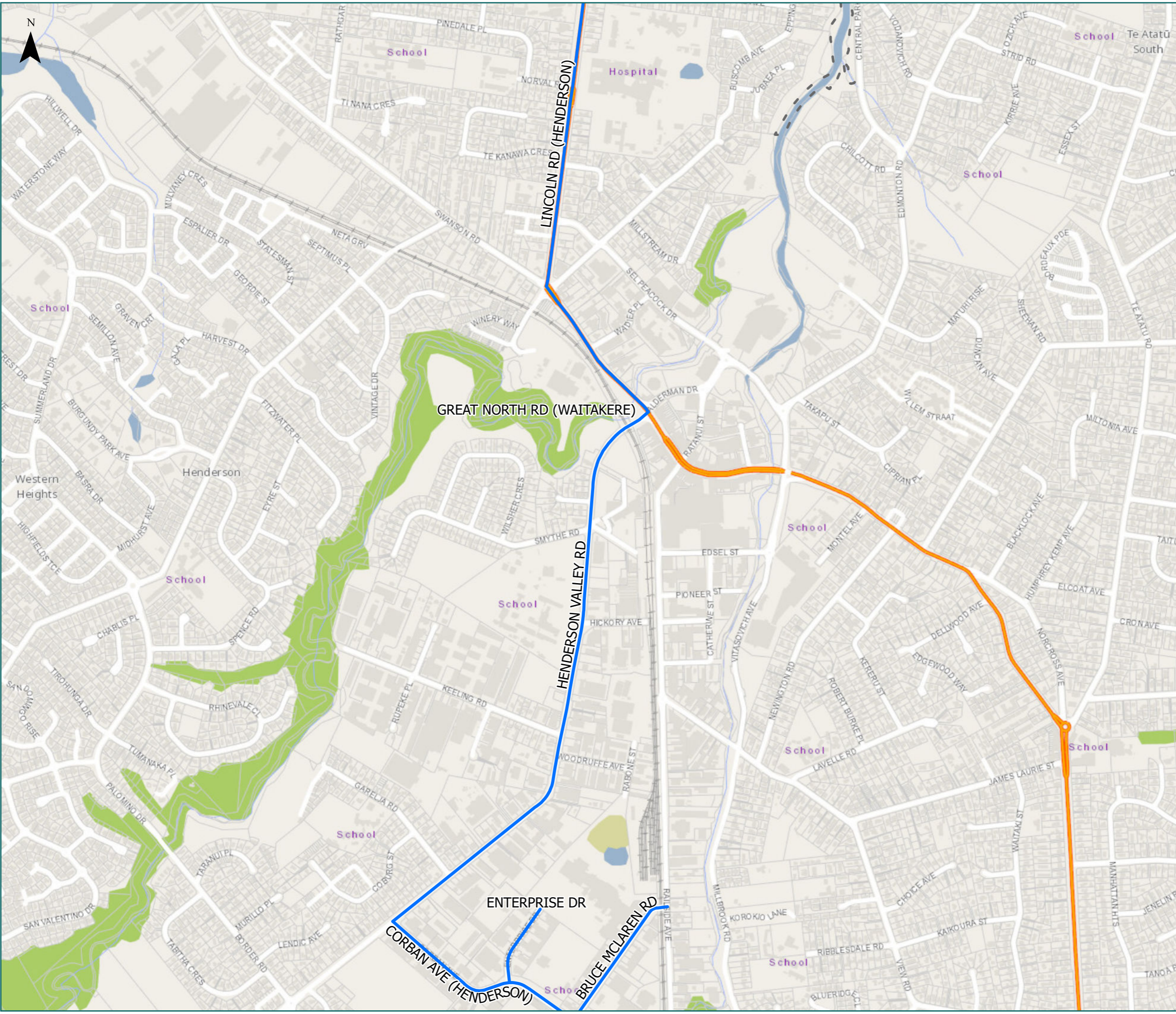
# RCA Pre-approved HPMV Routes

Auckland City  
Sunnyvale

## Legend

- Local Road
- Territorial Authority
- Boundary

Road/Street Name	Road/Street Extent
GREAT NORTH RD (WAITAKERE)	from Rata St to Hepburn Rd
HENDERSON VALLEY RD	from Corban Ave to Great North Rd
LINCOLN RD (HENDERSON)	Full length
BRUCE MCLAREN RD	from Corban Ave to Railside Ave
CORBAN AVE (HENDERSON)	Full length
ENTERPRISE DR	Full length



\* For the list of roads please refer to the index table in the end of the document.





# RCA Pre-approved HPMV Routes

Auckland City  
Highbrook

## Legend

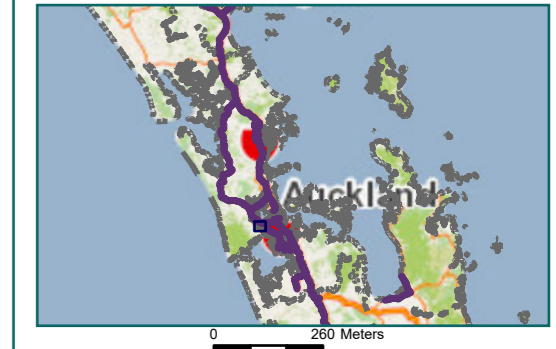
- Local Road
- State Highway
- Territorial Authority Boundary

Page 8 of 23

Road/Street Name	Road/Street Extent
ASH ST	from Rosebank Rd to Rata St
HEPBURN RD	from Akatea Rd to Great North Rd
AKATEA RD	from Hepburn Rd to Bancroft Crescent
AVENGER PL	Full length
BANCROFT CRES	Full length
GREAT NORTH RD (WAITAKERE)	from Rata St to Hepburn Rd
PATIKI RD	Full length
RATA ST (NORTHBOUND)	from Ash St to Great North Rd
ROSEBANK RD (AVONDALE)	from SH16 to Ash St
PATIKI RD EXTN	Full length



\* For the list of roads please refer to the index table in the end of the document.





# RCA Pre-approved HPMV Routes

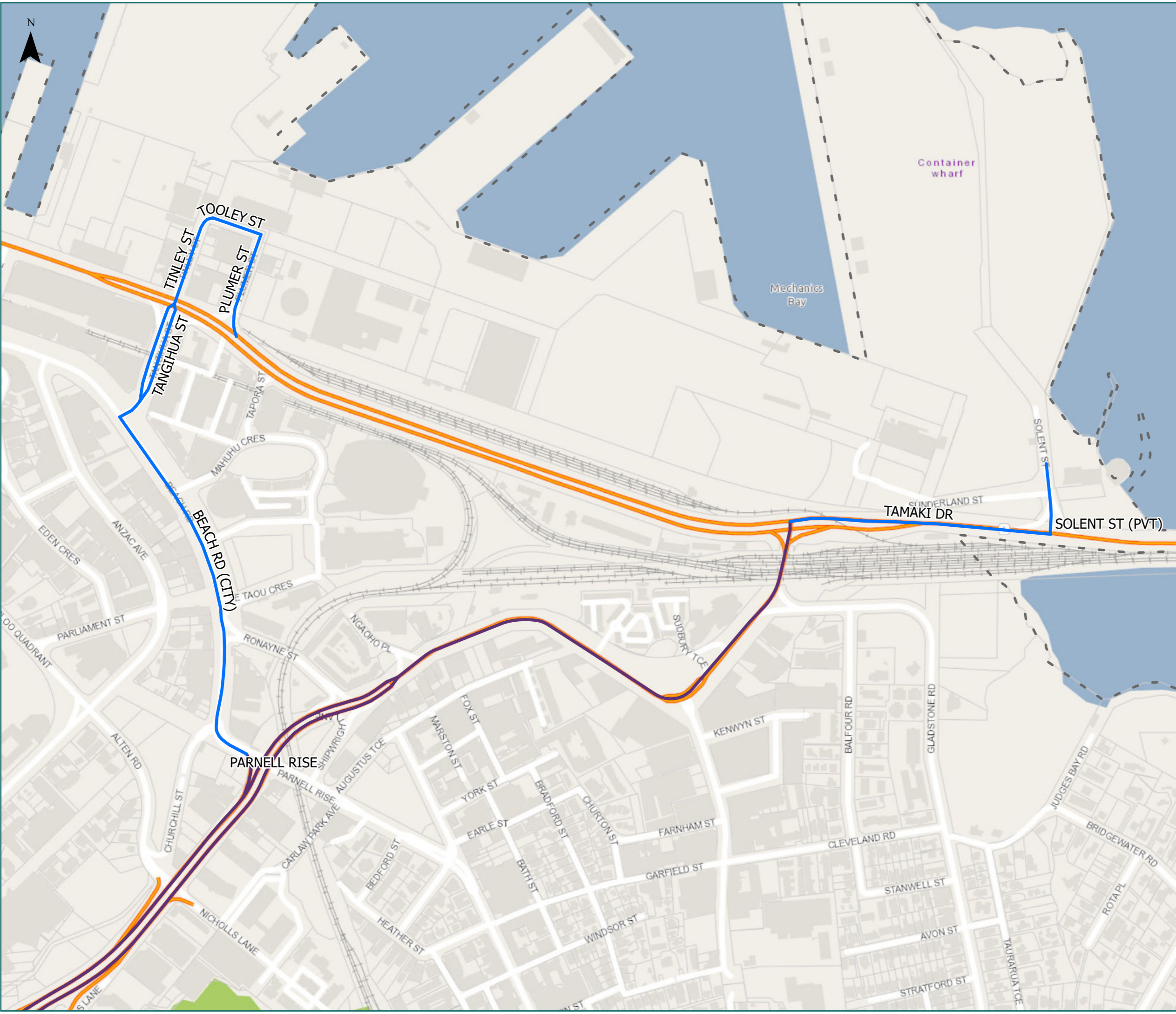
## Auckland City Mechanics Bay

### Legend

- Local Road
- State Highway
- Territorial Authority Boundary

Page 9 of 23

Road/Street Name	Road/Street Extent
PARNELL RISE	from The Strand to Beach Rd
SOLENT ST (PVT)	Full length
TANGIHUA ST	from Tinley St to Beach Rd
TAMAKI DR	from The Stand to Solent St
BEACH RD (CITY)	from Parnell Rise to Tangihua St
TINLEY ST	Full length
PLUMER ST	Full length
TOOLEY ST	Full length



\* For the list of roads please refer to the index table in the end of the document.





# RCA Pre-approved HPMV Routes

## Auckland City Mount Wellington

### Legend

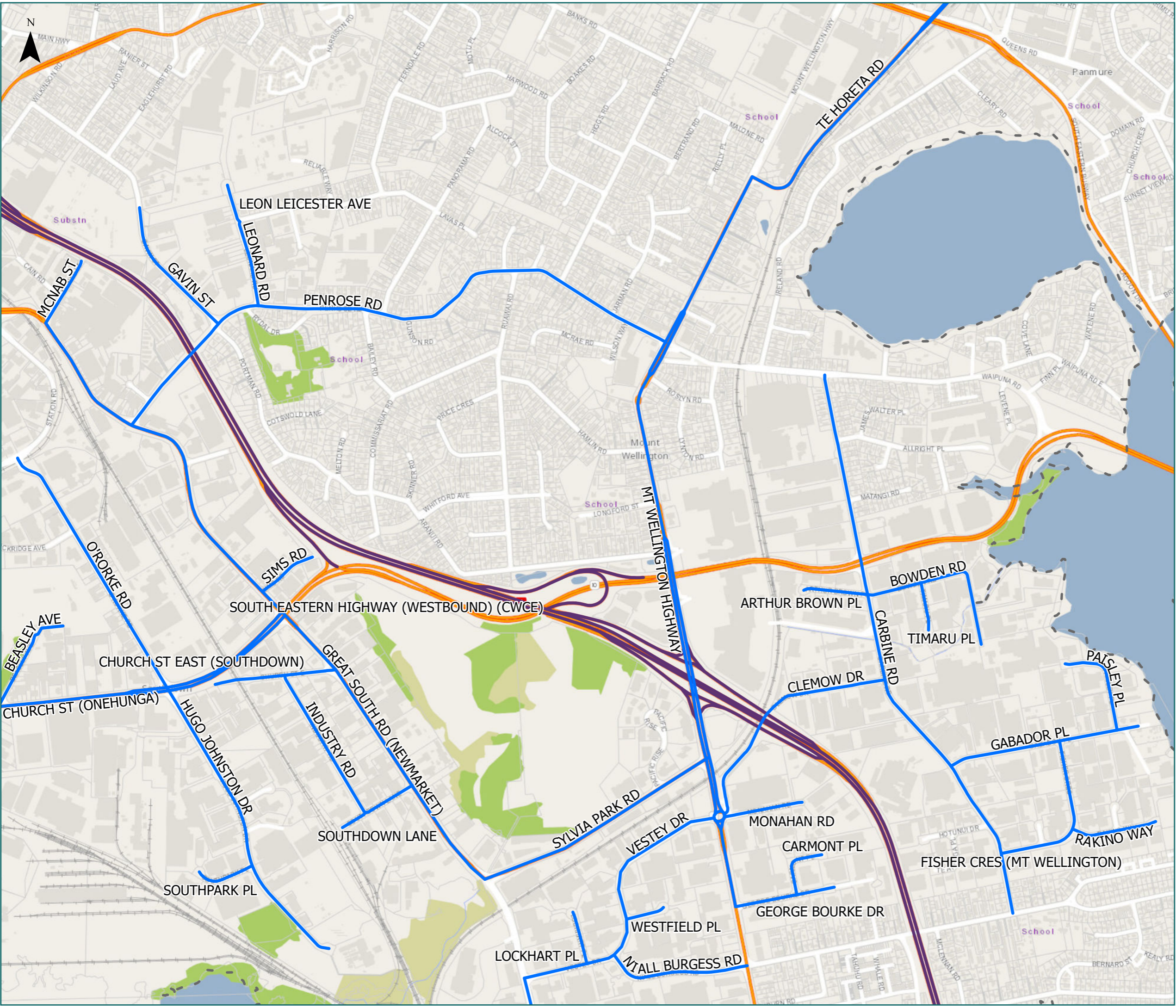
- Local Road
- State Highway
- Territorial Authority
- Boundary

Road/Street Name	Road/Street Extent
CHURCH ST (ONEHUNGA)	from Spring St to O'Rorke
SYLVIA PARK RD	Full length
SOUTH EASTERN HIGHWAY (WESTBOUND) (CWCE)	from Great South Rd to O'Rorke Rd
VESTHEY DR	Full length
GREAT SOUTH RD (NEWMARKET)	from Sylvia Park Rd to McNab St
HUGO JOHNSTON DR	Full length
MCNAB ST	Full length
MONAHAN RD	Full length
NIALL BURGESS RD	Full length
O'RORKE RD	Full length
SOUTHPARK PL	Full length
WESTFIELD PL	Full length
LOCKHART PL	Full length
BEASLEY AVE	Full length
CHURCH ST EAST (SOUTHDOWN)	Full length
SIMS RD	Full length
SOUTHDOWN LANE	Full length
INDUSTRY RD	Full length
CARMONT PL	Full length
GEORGE BOURKE DR	Full length
CLEMOW DR	Full length
CARBINE RD	Full length
ARTHUR BROWN PL	Full length
BOWDEN RD	Full length
TIMARU PL	Full length
GABADOR PL	Full length
FISHER CRES (MT WELLINGTON)	Full length
PAISLEY PL	Full length
RAKINO WAY	Full length
MT WELLINGTON HIGHWAY	from Te Horeta Rd to George Bourke Dr
PENROSE RD	Full length

\* For the list of roads please refer to the index table in the end of the document.



0 170 Meters





# RCA Pre-approved HPMV Routes

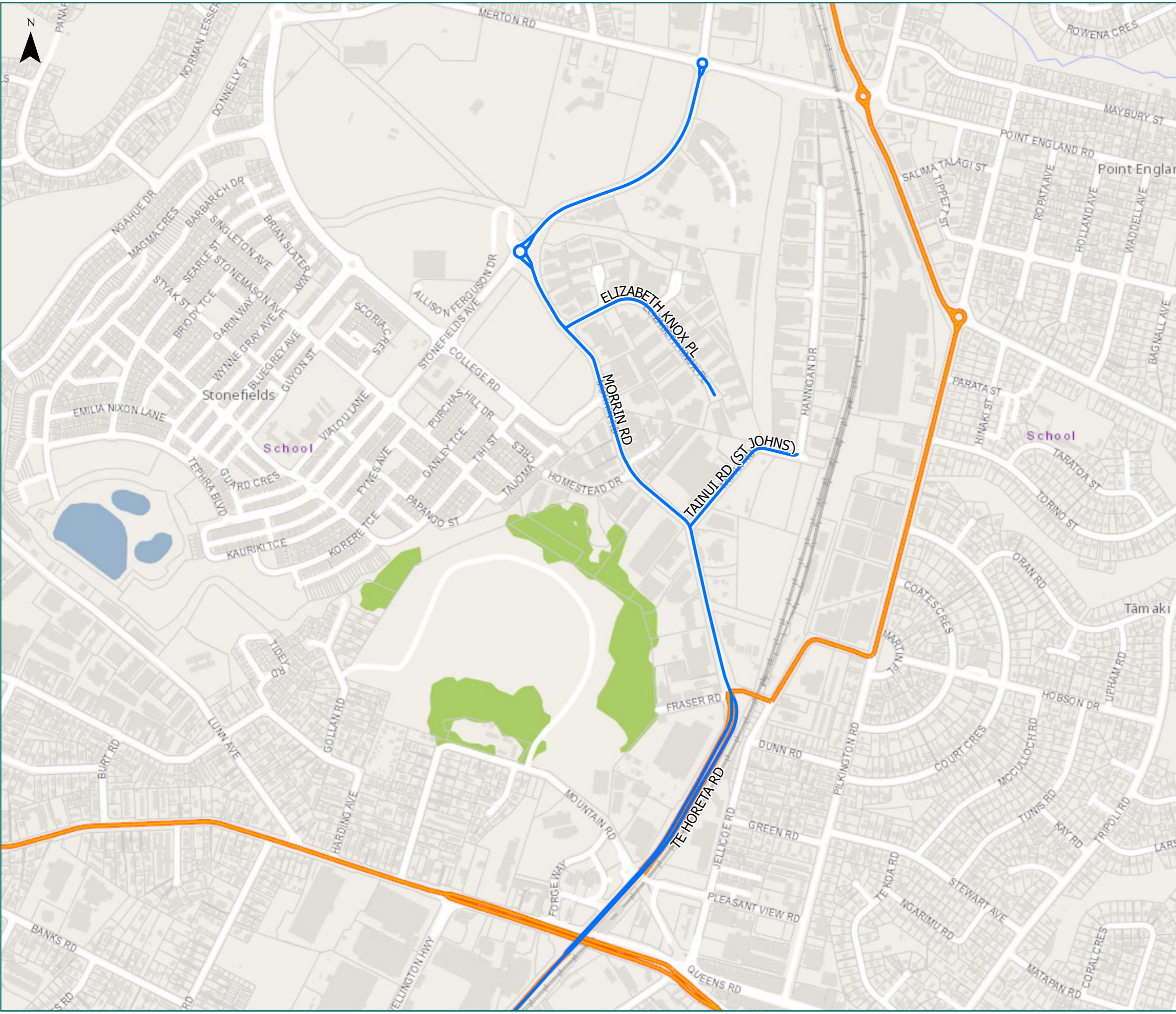
Auckland City  
Panmure

## Legend

- Local Road
- Territorial Authority
- Boundary

Page 11 of 23

Road/Street Name	Road/Street Extent
TE HORETA RD	Full length
MORRIN RD	from Te Horeta Rd to Merton Rd
TAINUI RD (ST JOHNS)	from Morrin Rd to Hannigan Dr
ELIZABETH KNOX PL	Full length



\* For the list of roads please refer to the index table in the end of the document.





# RCA Pre-approved HPMV Routes

## Auckland City Onehunga

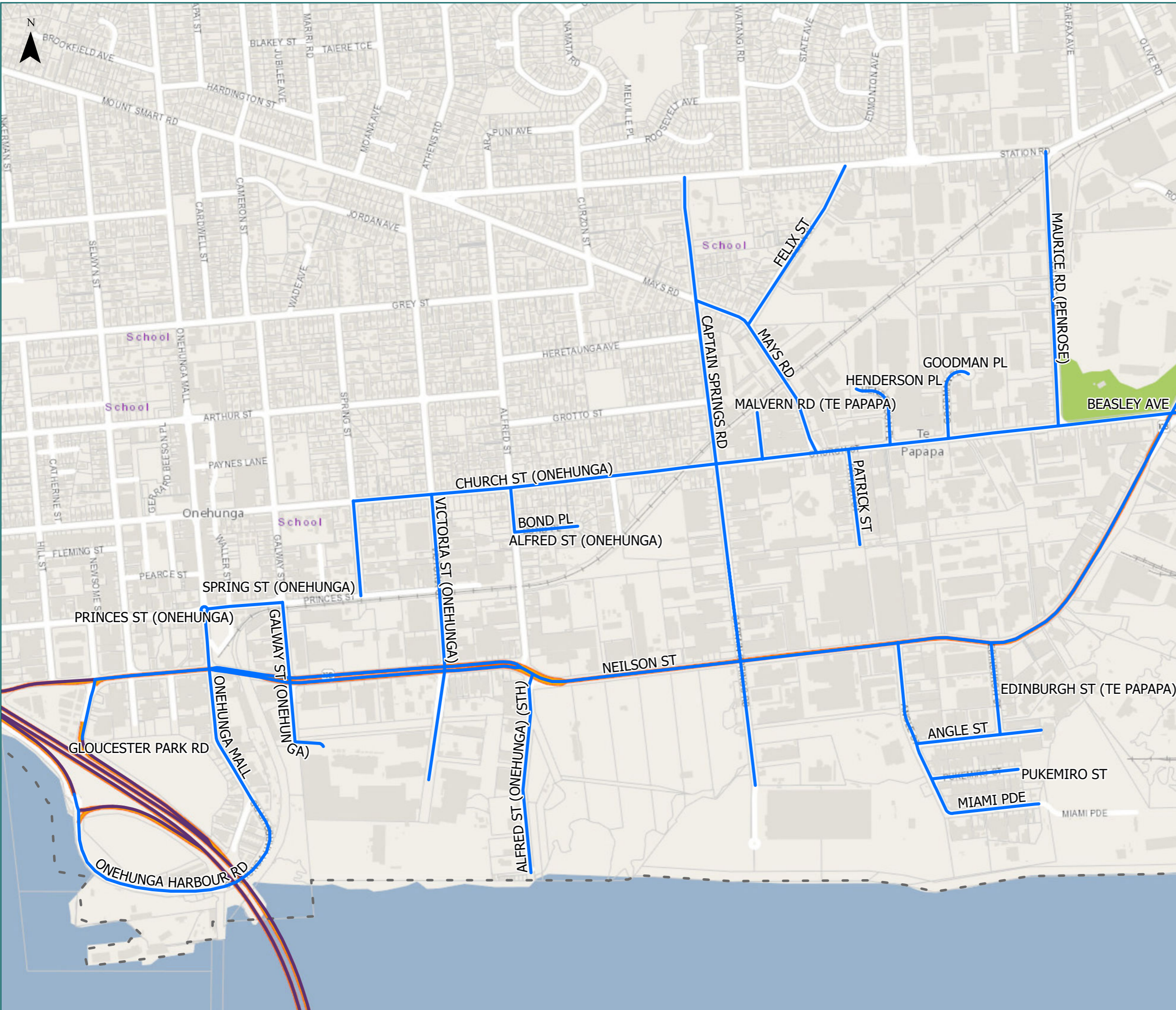
### Legend

- Local Road
- State Highway
- Territorial Authority
- Boundary

Page 12 of 23

Road/Street Name	Road/Street Extent
ONEHUNGA HARBOUR RD	Full length
MAYS RD	from Church St to Captain Springs Rd
GALWAY ST (ONEHUNGA)	from Princes St to END
CAPTAIN SPRINGS RD	Full length
NEILSON ST	Full length
FELIX ST	Full length
MAURICE RD (PENROSE)	Full length
CHURCH ST (ONEHUNGA)	from Spring St to O'Roroke
SPRING ST (ONEHUNGA)	from Church St to Princes St
PRINCES ST (ONEHUNGA)	from Galway St to Onehunga Mall
ALFRED ST (ONEHUNGA) (STH)	Full length
ONEHUNGA MALL	from Princes St to Onehunga Harbour Rd
GOODMAN PL	Full length
HENDERSON PL	Full length
VICTORIA ST (ONEHUNGA)	Full length
PATRICK ST	Full length
BEASLEY AVE	Full length
GLOUCESTER PARK RD	Full length
MALVERN RD (TE PAPAPA)	Full length
EDINBURGH ST (TE PAPAPA)	Full length
ANGLE ST	Full length
MIAMI PDE	from Angle St to No.39 Miami Parade
PUKEMIRO ST	Full length
ALFRED ST (ONEHUNGA)	from Church St to Bond Pl
BOND PL	Full length

\* For the list of roads please refer to the index table in the end of the document.





# RCA Pre-approved HPMV Routes

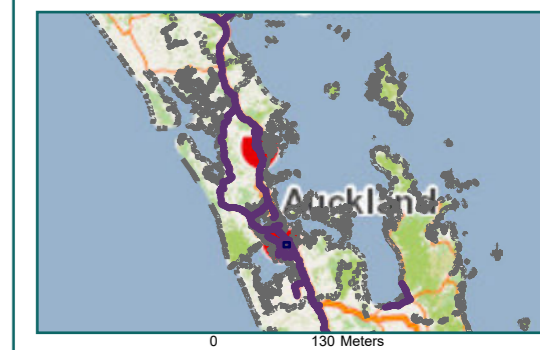
Auckland City  
Otahuhu

## Legend


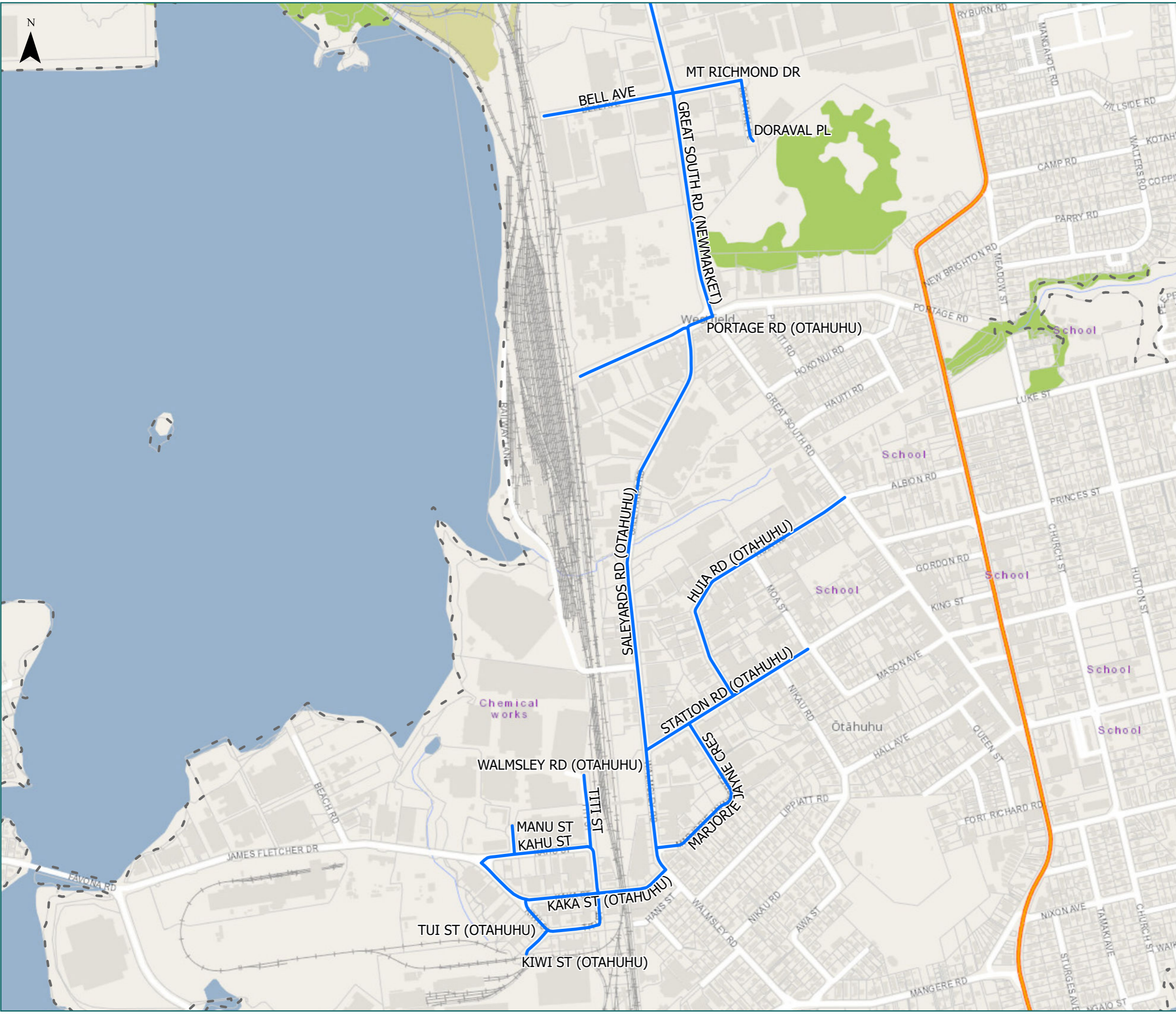
- Local Road
- Territorial Authority Boundary
- - - Boundary

Road/Street Name	Road/Street Extent
KAHU ST	Full length
WALMSLEY RD (OTAHUHU)	from Station Rd to Kaka St
MANU ST	Full length
PORTAGE RD (OTAHUHU)	from Great South Rd to END
SALEYARDS RD (OTAHUHU)	Full length
TUI ST (OTAHUHU)	Full length
KIWI ST (OTAHUHU)	Full length
TITI ST	Full length
KAKA ST (OTAHUHU)	Full length
BELL AVE	Full length
DORAVAL PL	Full length
MT RICHMOND DR	Full length
STATION RD (OTAHUHU)	from Moa St to Saleyards Rd
MARJORIE JAYNE CRES	Full length
HUIA RD (OTAHUHU)	Full length
GREAT SOUTH RD (NEWMARKET)	from Vestey Dr to Portage Rd

\* For the list of roads please refer to the index table in the end of the document.



0 130 Meters





# RCA Pre-approved HPMV Routes

Auckland City

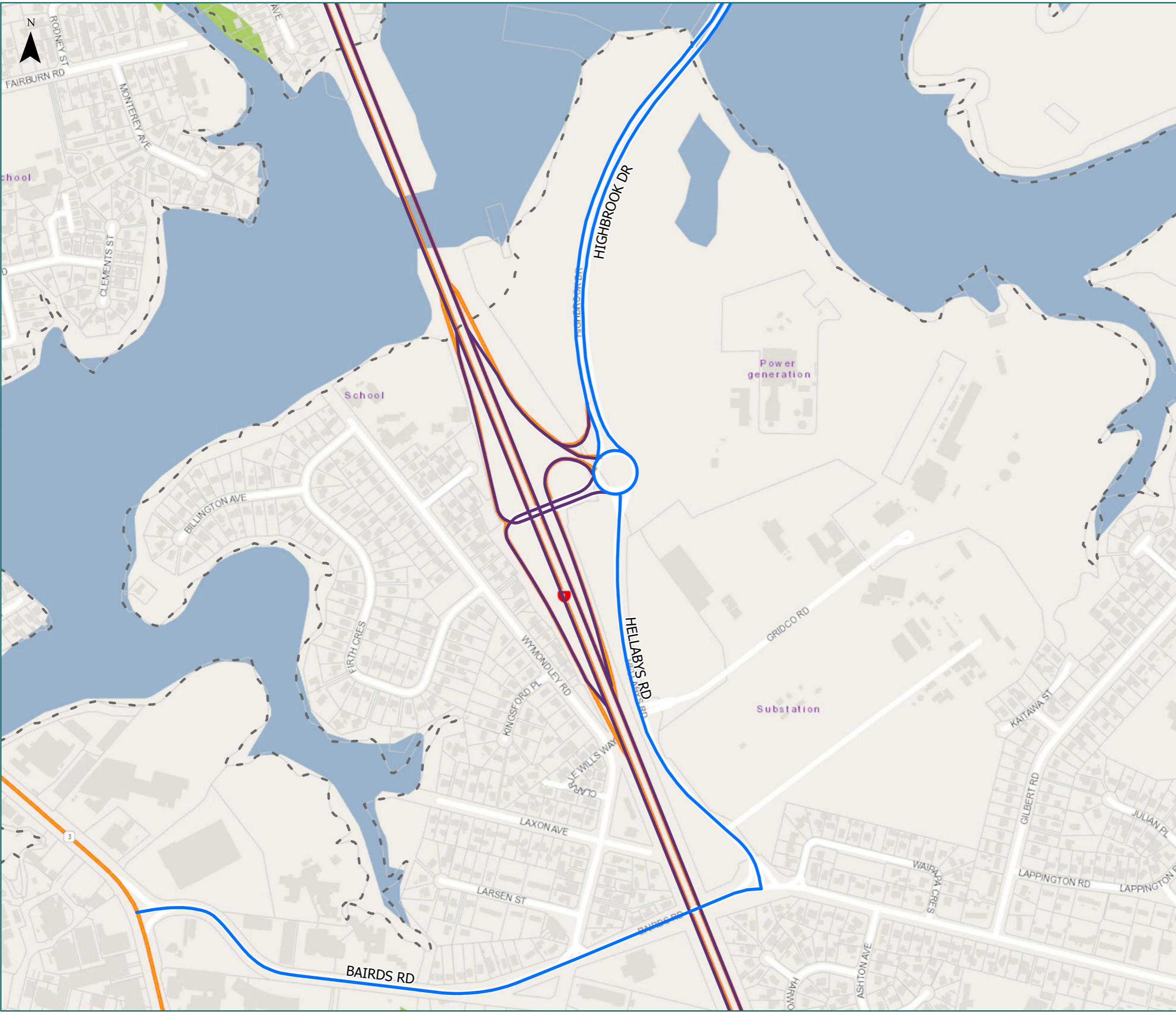
Otara

## Legend

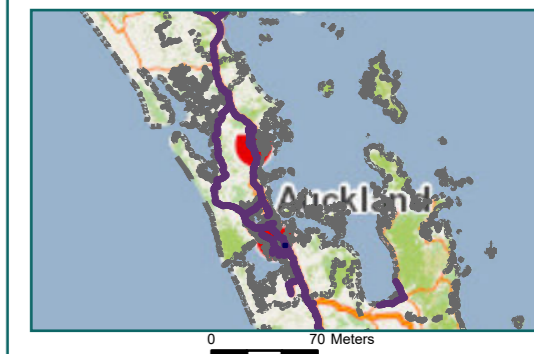
- Local Road
- State Highway
- Territorial Authority Boundary
- Boundary

Page 14 of 23

Road/Street Name	Road/Street Extent
HIGHBROOK DR	from Cryers Rd to Hellabys Rd
HELLABYS RD	Full length
BAIRDS RD	from Great South Rd to Hellabys Rd



\* For the list of roads please refer to the index table in the end of the document.





# RCA Pre-approved HPMV Routes

Auckland City  
Highbrook

## Legend

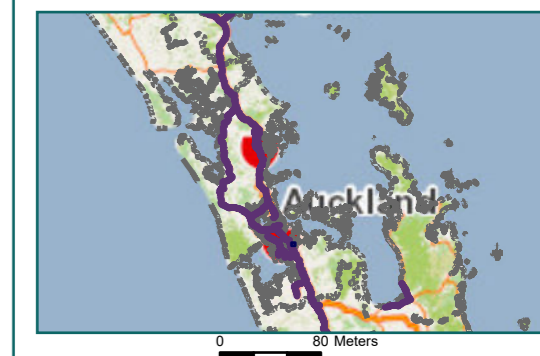
- Local Road
- Territorial Authority
- Boundary

Page 15 of 23

Road/Street Name	Road/Street Extent
EL KOBAR DR	Full length
HIGHBROOK DR	from Cryers Rd to Hellabys Rd
KERWYN AVE	Full length
RA ORA DR	Full length
PUKEKIWIRIKI PL	Full length
BUSINESS PDE SOUTH	Full length
BUSINESS PDE NORTH	Full length
SIR WOOLF FISHER DR	Full length
UNDERWOOD ST	Full length
NEILPARK DR	Full length
ANALIE PL	Full length
LORIEN PL	Full length
WAIOURU RD	Full length
NASSIPOUR WAY	Full length
ECHELON PL	Full length
MAURICE PAYKEL PL	Full length
LADY FISHER PL	Full length



\* For the list of roads please refer to the index table in the end of the document.





# RCA Pre-approved HPMV Routes

Auckland City  
East Tamaki & Greenmount

## Legend

- Local Road
- Territorial Authority
- Boundary

Page 16 of 23

Road/Street Name	Road/Street Extent
OFFENHAUSER DR	Full length
CRYERS RD	Full length
HARRIS RD (EAST TAMAKI)	Full length
BRUCE RODERICK DR	Full length
BOSTOCK PL	Full length
NEALES RD	Full length
CARPENTER RD	Full length
TRUGOOD DR	Full length
HALIDAY PL	Full length
STONEDON DR	Full length
ECHELON PL	Full length



\* For the list of roads please refer to the index table in the end of the document.





# RCA Pre-approved HPMV Routes

Auckland City  
East Tamaki

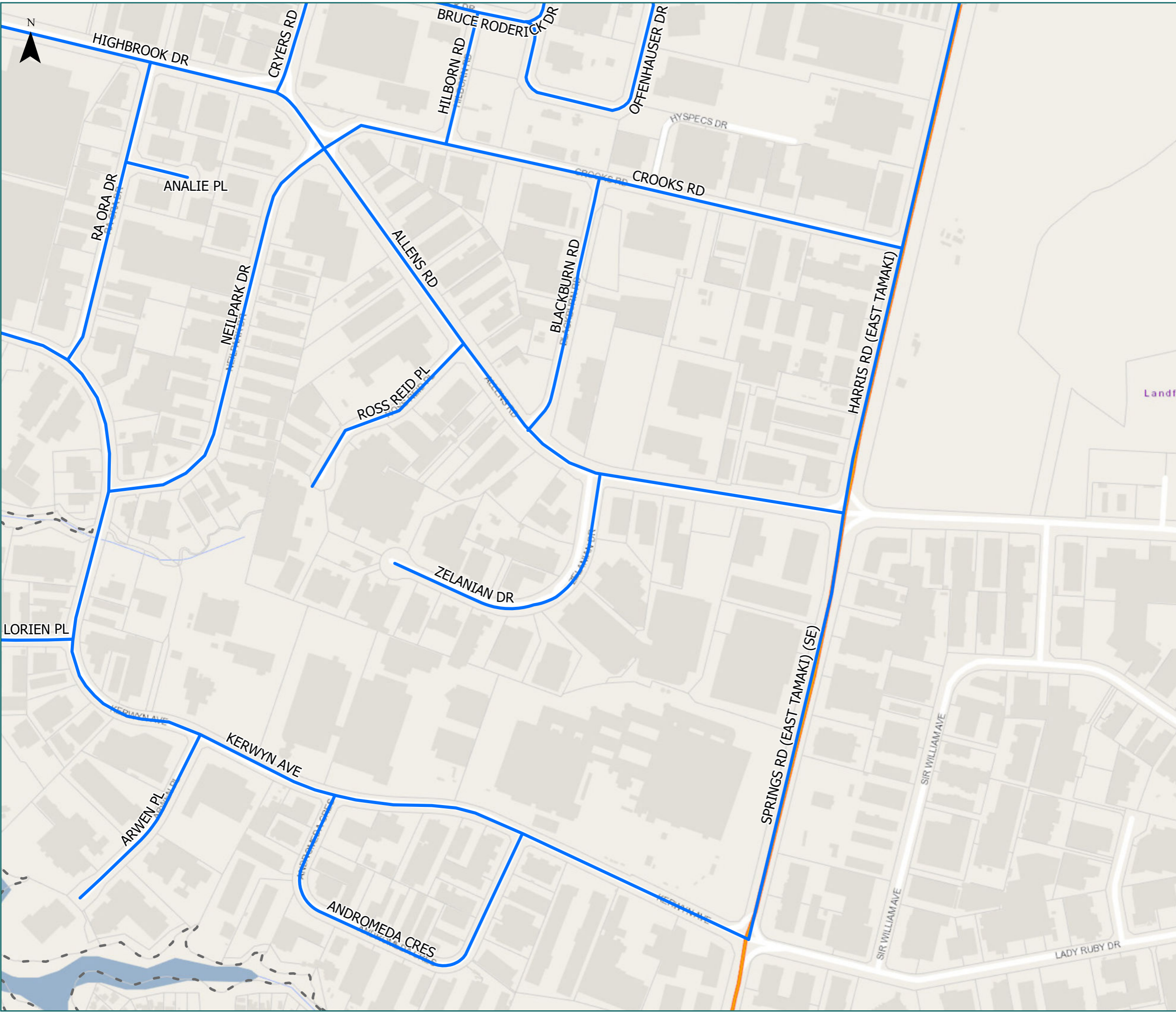
## Legend

- Local Road
- Territorial Authority Boundary
- Boundary

Page 17 of 23

Road/Street Name	Road/Street Extent
OFFENHAUSER DR	Full length
HIGHBROOK DR	from Cryers Rd to Hellabys Rd
KERWYN AVE	Full length
ALLENS RD	Full length
CRYERS RD	Full length
RA ORA DR	Full length
HARRIS RD (EAST TAMAKI)	Full length
SPRINGS RD (EAST TAMAKI) (SE)	from Kerwyn Ave to Smales Rd
BRUCE RODERICK DR	Full length
CROOKS RD	Full length
HILBORN RD	Full length
ROSS REID PL	Full length
NEILPARK DR	Full length
ANALIE PL	Full length
ANDROMEDA CRES	Full length
BLACKBURN RD	Full length
LORIEN PL	Full length
ZELANIAN DR	Full length
ARWEN PL	Full length

\* For the list of roads please refer to the index table in the end of the document.





# RCA Pre-approved HPMV Routes

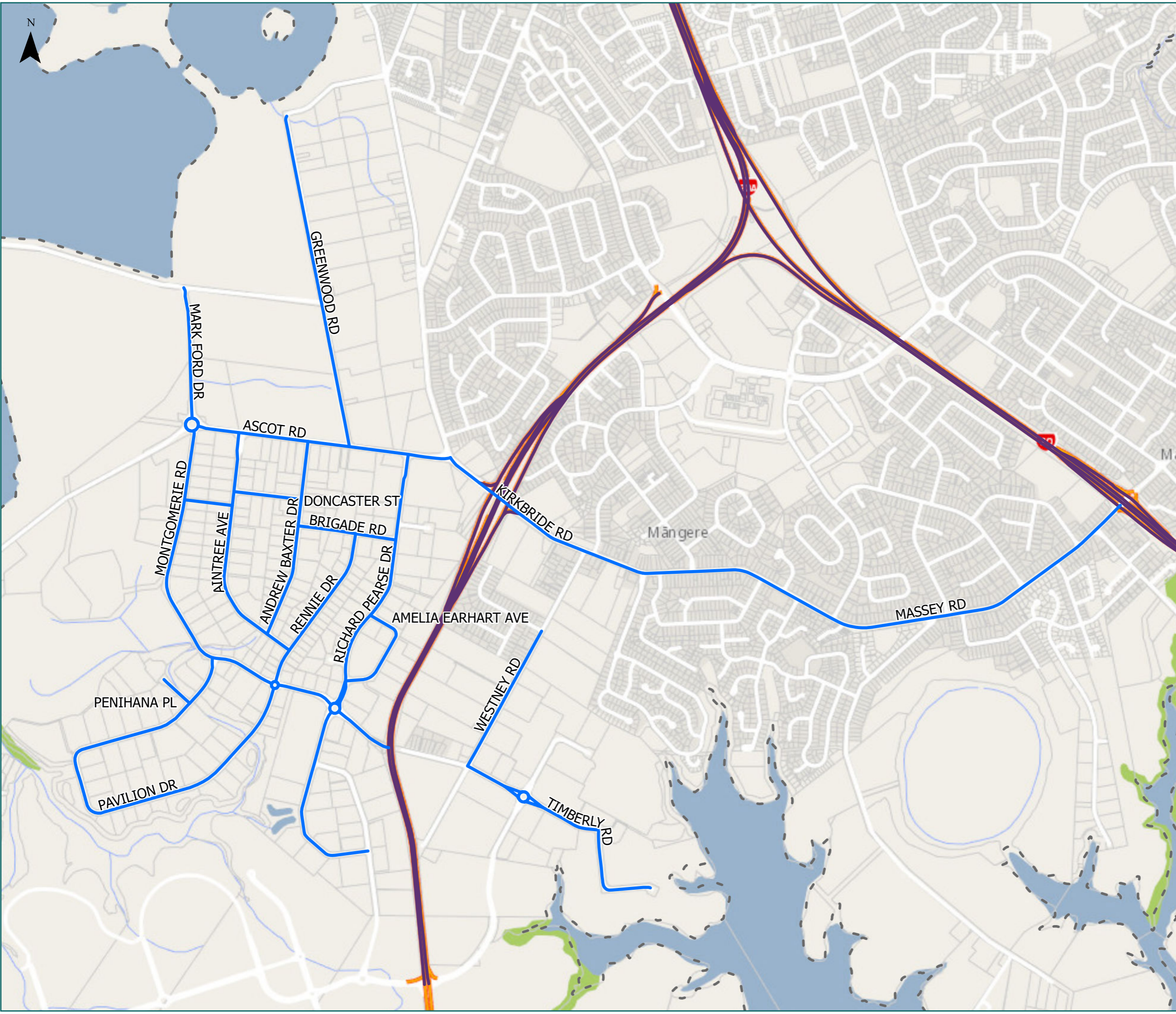
Auckland City  
Otahuhu

## Legend

- Local Road
- State Highway
- Territorial Authority Boundary
- Boundary

Page 18 of 23

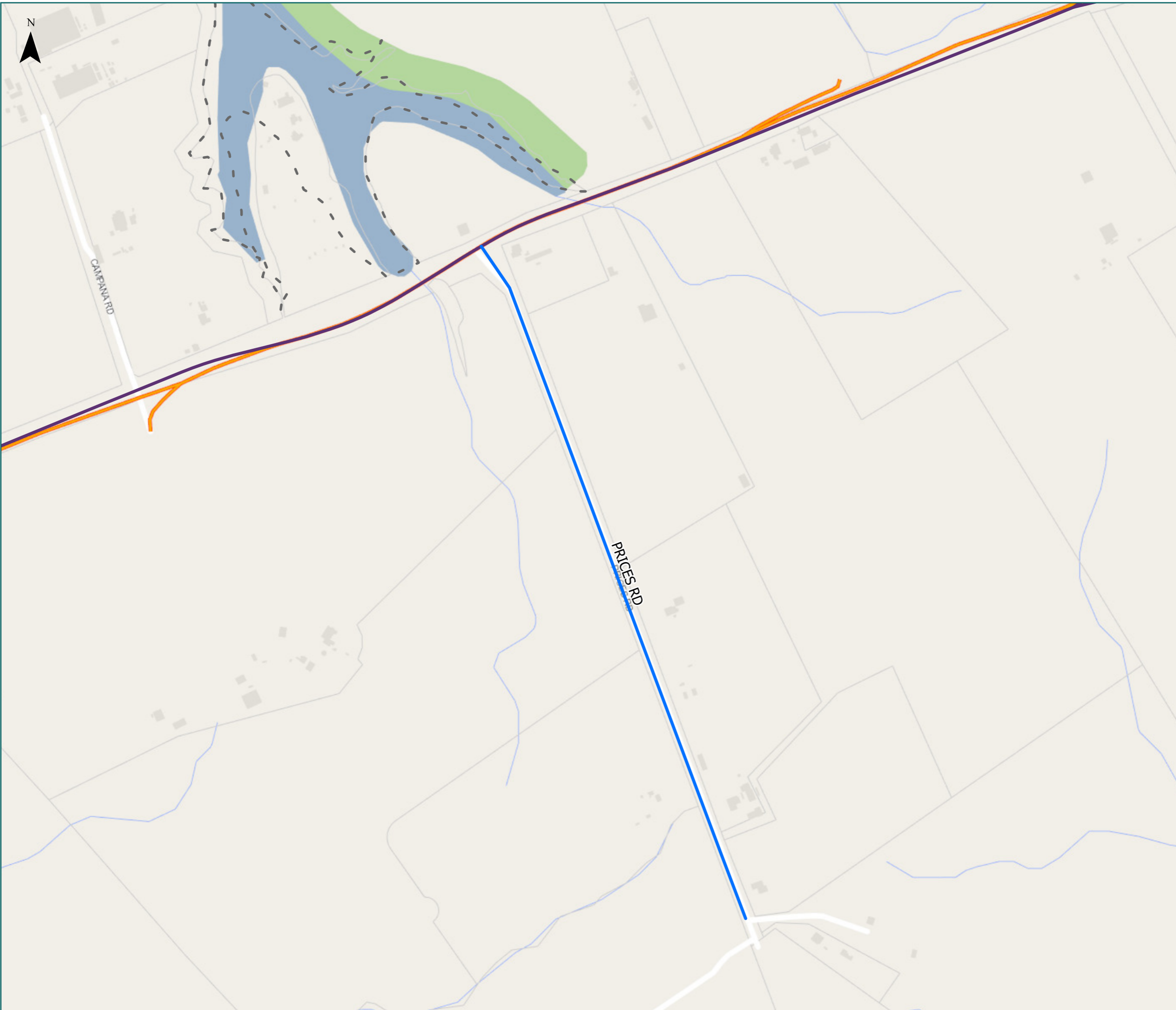
Road/Street Name	Road/Street Extent
AINTREE AVE	Full length
ANDREW BAXTER DR	Full length
AMELIA EARHART AVE	Full length
ASCOT RD	Full length
BRIGADE RD	Full length
DONCASTER ST	Full length
GREENWOOD RD	from Ascot Rd to Creamery Rd
MONTGOMERIE RD	Full length
PAVILION DR	Full length
PENIHANA PL	Full length
RENNIE DR	Full length
RICHARD PEARSE DR	from Ascot Rd to Airpark Dr
MARK FORD DR	Full length
MASSEY RD	Full length
KIRKBRIDE RD	from Ascot Rd to Massey Rd
TIMBERLY RD	Full length. Note: To access this road, apply to Auckland International Airport for a permit to cover Verissimo Drive
WESTNEY RD	from Montgomerie Rd to Kohinoor Ave. Note: To access this road, apply to Auckland International Airport for a permit to cover Verissimo Drive



\* For the list of roads please refer to the index table in the end of the document.







# RCA Pre-approved HPMV Routes

Auckland City  
Otago

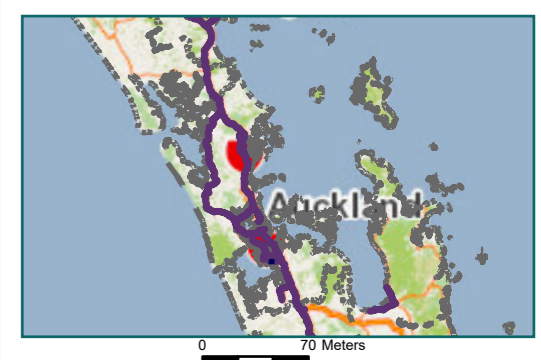
## Legend

- Local Road
- State Highway
- Territorial Authority Boundary

Page 19 of 23

Road/Street Name	Road/Street Extent
PRICES RD	Full length

\* For the list of roads please refer to the index table in the end of the document.





# RCA Pre-approved HPMV Routes

## Auckland City

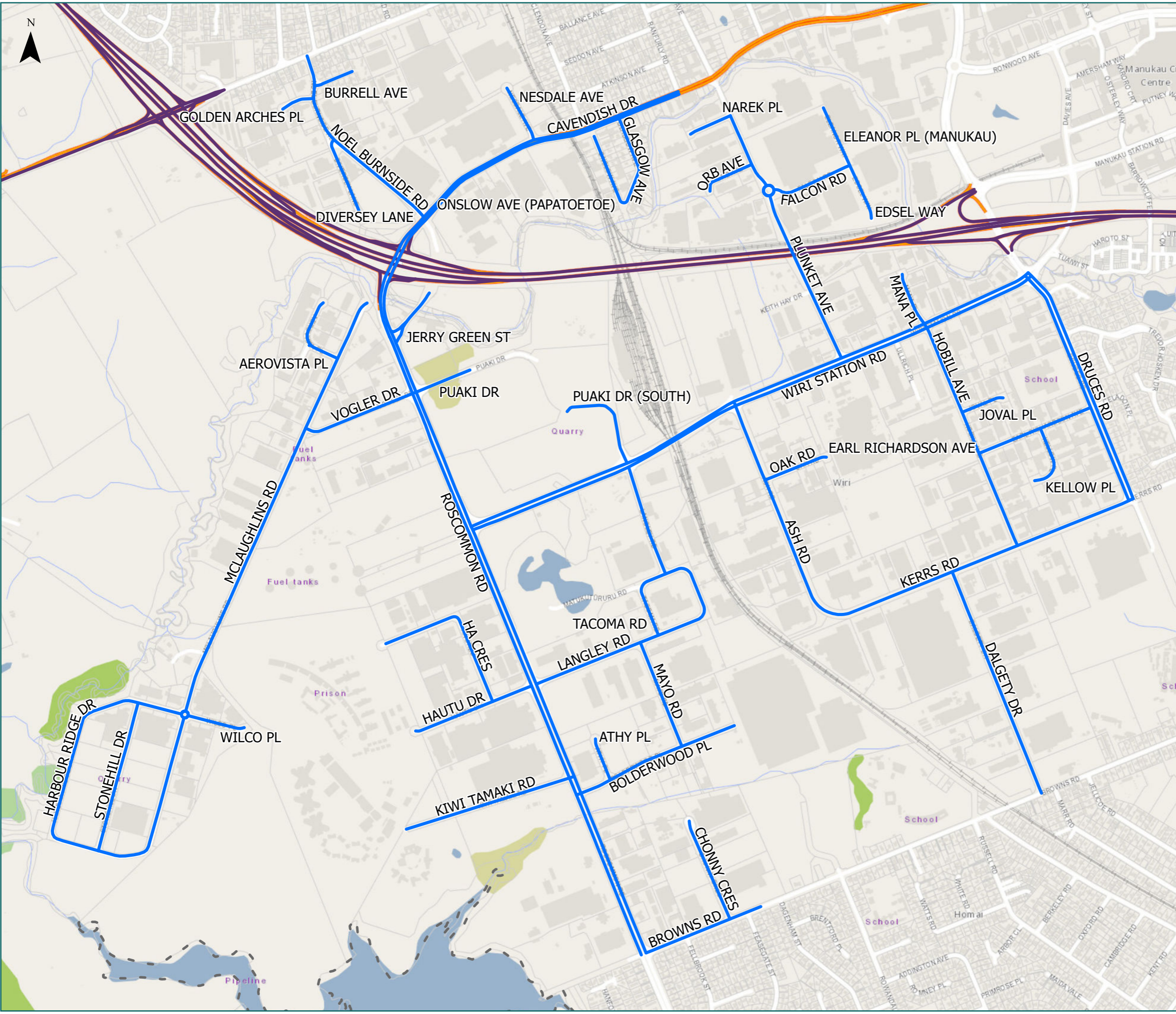
### Wiri

#### Legend

- Local Road
- State Highway
- Territorial Authority
- Boundary

Road/Street Name	Road/Street Extent
TACOMA RD	Full length
CAVENDISH DR	from Ranfurly Rd to Roscommon Rd
AEROVISTA PL	Full length
ASH RD	Full length
BOLDERWOOD PL	Full length
BROWNS RD	from Roscimon Rd to NO.5 Browns Rd
CHONNY CRES	Full length
DALGETY DR	Full length
DIVERSEY LANE	Full length
DRUCES RD	from Kerrs Rd to Wiri Station Rd
EARL RICHARDSON AVE	Full length
EDSEL WAY	Full length
ELEANOR PL (MANUKAU)	Full length
FALCON RD	Full length
GLASGOW AVE	Full length
HA CRES	Full length
HAUTU DR	Full length
HOBILL AVE	Full length
JERRY GREEN ST	Full length
KERRS RD	from Druces Rd to Ash Rd
KIWI TAMAKI RD	Full length
LANGLEY RD	Full length
MAYO RD	Full length
MCLAUGHLINS RD	Full length
NAREK PL	Full length
NESDALE AVE	Full length
NOEL BURNSIDE RD	from Puhinui Rd to Cavendish Dr
OAK RD	Full length
ONSLOW AVE (PAPATOETOE)	Full length
PLUNKET AVE	from Wiri Station Rd to Narek Pl
ROSCOMMON RD	from Jerry Green St to Browns Rd

\* For the list of roads please refer to the index table in the end of the document.





# RCA Pre-approved HPMV Routes

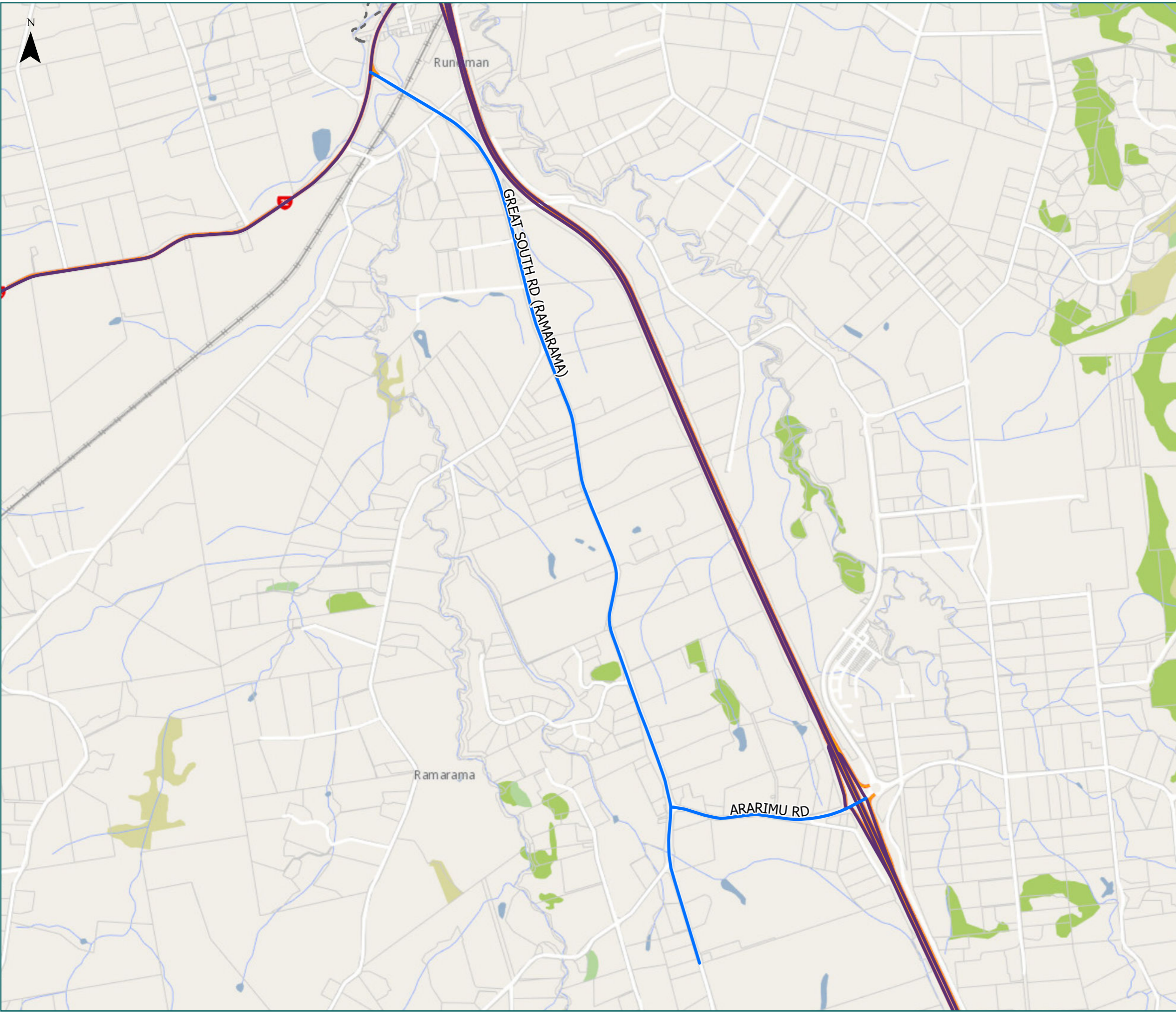
Auckland City  
Kingseat

## Legend

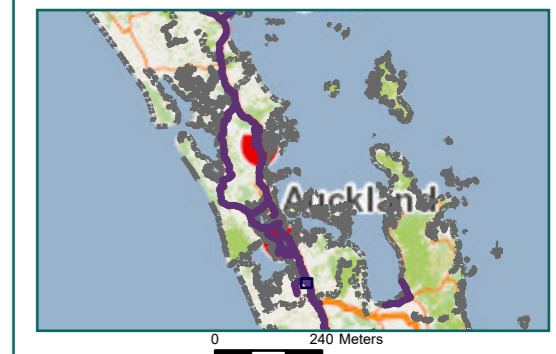
- Local Road
- State Highway
- Territorial Authority Boundary

Page 21 of 23

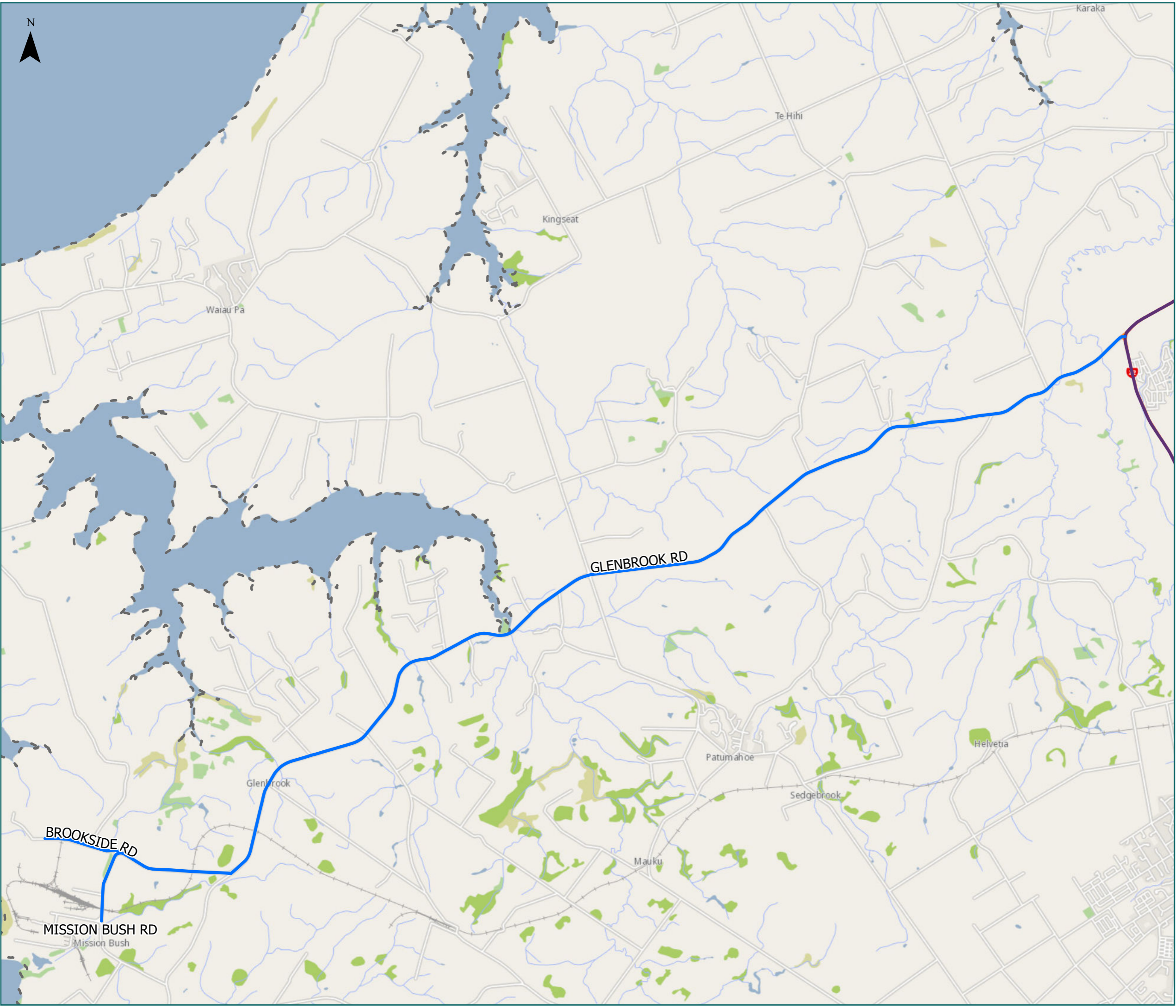
Road/Street Name	Road/Street Extent
GREAT SOUTH RD (RAMARAMA)	from SH 22 to 1472 Great South Rd
ARARIMU RD	from Great South Rd to SH1



\* For the list of roads please refer to the index table in the end of the document.







# RCA Pre-approved HPMV Routes

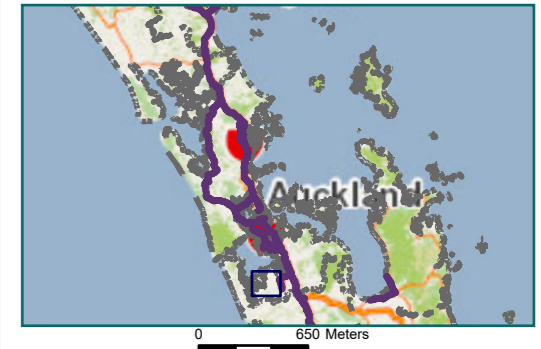
Auckland City  
Drury & Runciman

**Legend**

- Local Road
- State Highway
- Territorial Authority Boundary

Road/Street Name	Road/Street Extent
GLENBROOK RD	from SH 22 to Brookside Rd
BROOKSIDE RD	Full length
MISSION BUSH RD	from Brookside Rd to Glenbrook

\* For the list of roads please refer to the index table in the end of the document.





# RCA Pre-approved HPMV Routes

Auckland City  
Pukekohe

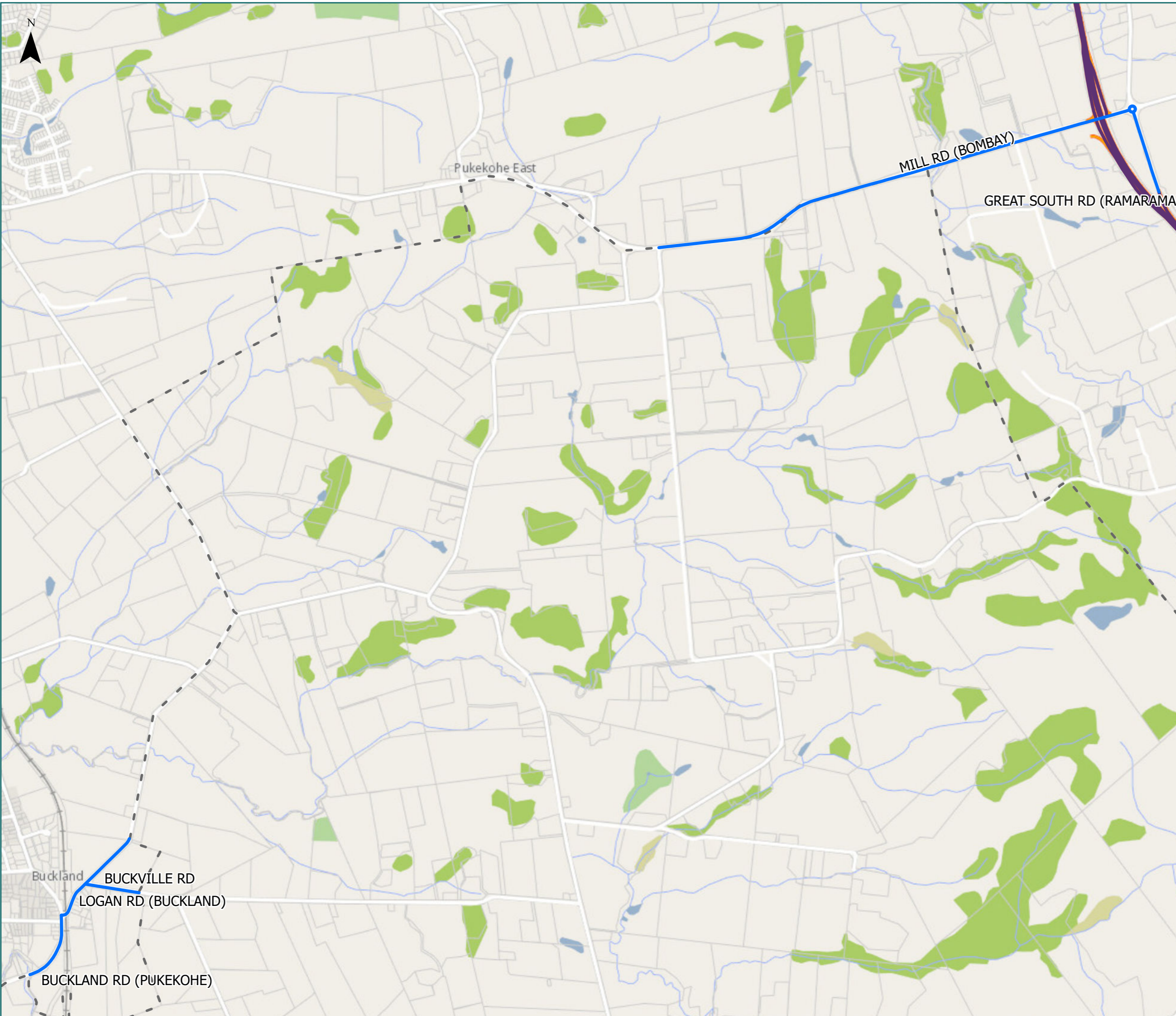
## Legend

- Local Road
- State Highway
- Territorial Authority
- Boundary

Page 23 of 23

Road/Street Name	Road/Street Extent
GREAT SOUTH RD (RAMARAMA)	from Mill Rd (roundabout) to SH1N
MILL RD (BOMBAY)	from SH1 to Harrisville Rd
BUCKLAND RD (PUKEKOHE)	from Logan Rd to Waikato Boundary
BUCKVILLE RD	from Logan Rd to Waikato Boundary
LOGAN RD (BUCKLAND)	from Buckland Rd to Waikato Boundary

\* For the list of roads please refer to the index table in the end of the document.





# Auckland City Map Index Page

Route Name	Page
AEROVISTA PL (Full length)	20
AINTREE AVE (Full length)	18
AKATEA RD from Hepburn Rd to Bancroft Crescent	8
ALBANY HWAY (ALBANY) from SH18 to Rosedale Rd	4
ALFRED ST (ONEHUNGA) (STH) (Full length)	12
ALFRED ST (ONEHUNGA) from Church St to Bond Pl	12
ALLENS RD (Full length)	17
AMELIA EARHART AVE (Full length)	18
ANALIE PL (Full length)	15
ANDREW BAXTER DR (Full length)	18
ANDROMEDA CRES (Full length)	17
ANGLE ST (Full length)	12
ANVIL RD (Full length)	1
APOLLO DR (Full length)	2
ARARIMU RD from Great South Rd to SH1	21
ARRENWAY DR (Full length)	2
ARTHUR BROWN PL (Full length)	10
ARWEN PL (Full length)	17
ASCOT RD (Full length)	18
ASH RD (Full length)	20
ASH ST from Rosebank Rd to Rata St	8
ATHY PL (Full length)	20
ATLAS PL (Full length)	3
AVENGER PL (Full length)	8
BAIRDS RD from Great South Rd to Hellabys Rd	14
BANCROFT CRES (Full length)	8
BEACH RD (CITY) from Parnell Rise to Tangihua St	9
BEASLEY AVE (Full length)	10
BELL AVE (Full length)	13
BLACKBURN RD (Full length)	17
BLANC RD (Full length)	1
BLUE GUM AVE (Full length)	1



Route Name	Page
BOLDERWOOD PL (Full length)	20
BOND PL (Full length)	12
BOSTOCK PL (Full length)	16
BOWDEN RD (Full length)	10
BRIGADE RD (Full length)	18
BROOKSIDE RD (Full length)	22
BROWNS RD from Roscimmon Rd to NO.5 Browns Rd	20
BRUCE MCLAREN RD from Corban Ave to Railside Ave	7
BRUCE RODERICK DR (Full length)	16
BUCKLAND RD (PUKEKOHE) from Logan Rd to Waikato Boundary	23
BUCKVILLE RD from Logan Rd to Waikato Boundary	23
BURRELL AVE (Full length)	20
BUSH RD (ALBANY) from Albany Highway to Rosedale Rd	4
BUSINESS PDE NORTH (Full length)	15
BUSINESS PDE SOUTH (Full length)	15
CANAVERAL DR (Full length)	2
CAPTAIN SPRINGS RD (Full length)	12
CARBINE RD (Full length)	10
CARMONT PL (Full length)	10
CARPENTER RD (Full length)	16
CAVENDISH DR from Ranfurly Rd to Roscommon Rd	20
CENTRAL PARK DR from Lincoln Rd to No.52 Central Park Dr	6
CHONNY CRES (Full length)	20
CHURCH ST (ONEHUNGA) from Spring St to O'Roroke	10
CHURCH ST EAST (SOUTHDOWN) (Full length)	10
CLEMOW DR (Full length)	10
CONSTELLATION DR from SH18 to Apollo Dr	3
CORBAN AVE (HENDERSON) (Full length)	7
COWLEY PL (Full length)	2
CROOKS RD (Full length)	17
CRYERS RD (Full length)	16
DALGETY DR (Full length)	20
DAVID MCCATHIE PL (Full length)	1



Route Name	Page
DIVERSEY LANE (Full length)	20
DONCASTER ST (Full length)	18
DORAVAL PL (Full length)	13
DRUCES RD from Kerrs Rd to Wiri Station Rd	20
EARL RICHARDSON AVE (Full length)	20
EAST COAST RD (SILVERDALE/REDDALE from Hibiscus Coast Highway to Goldwater Drive	1
ECHELON PL (Full length)	15
EDINBURGH ST (TE PAPAPA) (Full length)	12
EDSEL WAY (Full length)	20
EL KOBAR DR (Full length)	15
ELEANOR PL (MANUKAU) (Full length)	20
ELIZABETH KNOX PL (Full length)	11
ENTERPRISE DR (Full length)	7
FALCON RD (Full length)	20
FELIX ST (Full length)	12
FISHER CRES (MT WELLINGTON) (Full length)	10
FLEXMAN PL (Full length)	1
FORGE RD (Full length)	1
FOUNDRY RD (Full length)	1
FURNACE PL (Full length)	1
GABADOR PL (Full length)	10
GALWAY ST (ONEHUNGA) from Princes St to END	12
GAVIN ST from Penrose Rd to NO.19 Gavin St	10
GEORGE BOURKE DR (Full length)	10
GLASGOW AVE (Full length)	20
GLENBROOK RD from SH 22 to Brookside Rd	22
GLOUCESTER PARK RD (Full length)	12
GOLDEN ARCHES PL (Full length)	20
GOODMAN PL (Full length)	12
GREAT NORTH RD (WAITAKERE) from Rata St to Hepburn Rd	7
GREAT SOUTH RD (NEWMARKET) from Sylvia Park Rd to McNab St	10
GREAT SOUTH RD (NEWMARKET) from Vestey Dr to Portage Rd	10
GREAT SOUTH RD (RAMARAMA) from Mill Rd (roundabout) to SH1N	23



Route Name	Page
GREAT SOUTH RD (RAMARAMA) from SH 22 to 1472 Great South Rd	21
GREENWOOD RD from Ascot Rd to Creamery Rd	18
GREVILLE RD (Full length)	2
HA CRES (Full length)	20
HALIDAY PL (Full length)	16
HARBOUR RIDGE DR (Full length)	20
HARRIS RD (EAST TAMAKI) (Full length)	16
HAUTU DR (Full length)	20
HELLABYS RD (Full length)	14
HENDERSON PL (Full length)	12
HENDERSON VALLEY RD from Corban Ave to Great North Rd	7
HEPBURN RD from Akatea Rd to Great North Rd	8
HIBISCUS COAST HIGHWAY (Full length)	1
HIGHBROOK DR from Cryers Rd to Hellabys Rd	14
HILBORN RD (Full length)	16
HOBILL AVE (Full length)	20
HOLDER PL (Full length)	3
HOME PL (Full length)	3
HUGO JOHNSTON DR (Full length)	10
HUIA RD (OTAHUHU) (Full length)	13
INDUSTRY RD (Full length)	10
JERRY GREEN ST (Full length)	20
JOVAL PL (Full length)	20
KAHU ST (Full length)	13
KAKA ST (OTAHUHU) (Full length)	13
KELLOW PL (Full length)	20
KERRS RD from Druces Rd to Ash Rd	20
KERWYN AVE (Full length)	15
KIRKBRIDE RD from Ascot Rd to Massey Rd	18
KIWI ST (OTAHUHU) (Full length)	13
KIWI TAMAKI RD (Full length)	20
LADY FISHER PL (Full length)	15
LANGLEY RD (Full length)	20



Route Name	Page
LEON LEICESTER AVE (Full length)	10
LEONARD RD from Penrose Rd to Leon Leicester Ave	10
LINCOLN RD (HENDERSON) (Full length)	6
LOCKHART PL (Full length)	10
LOGAN RD (BUCKLAND) from Buckland Rd to Waikato Boundary	23
LORIEN PL (Full length)	15
MALVERN RD (TE PAPAPA) (Full length)	12
MANA PL (Full length)	20
MANGA RD (Full length)	1
MANU ST (Full length)	13
MARJORIE JAYNE CRES (Full length)	13
MARK FORD DR (Full length)	18
MASSEY RD (Full length)	18
MAURICE PAYKEL PL (Full length)	15
MAURICE RD (PENROSE) (Full length)	12
MAYO RD (Full length)	20
MAYS RD from Church St to Captain Springs Rd	12
MCLAUGHLINS RD (Full length)	20
MCNAB ST (Full length)	10
MIAMI PDE from Angle St to No.39 Miami Parade	12
MILL RD (BOMBAY) from SH1 to Harrisville Rd	23
MISSION BUSH RD from Brookside Rd to Glenbrook	22
MONAHAN RD (Full length)	10
MONTGOMERIE RD (Full length)	18
MORRIN RD from Te Horeta Rd to Merton Rd	11
MT RICHMOND DR (Full length)	13
MT WELLINGTON HIGHWAY from Te Horeta Rd to George Bourke Dr	10
NAREK PL (Full length)	20
NASSIPOUR WAY (Full length)	15
NEALES RD (Full length)	16
NEILPARK DR (Full length)	15
NEILSON ST (Full length)	10
NESDALE AVE (Full length)	20



Route Name	Page
NIALL BURGESS RD (Full length)	10
NOEL BURNSIDE RD from Puhinui Rd to Cavendish Dr	20
NORTHCOTE RD from SH1 to Taharoto Rd	5
O'RORKE RD (Full length)	10
OAK RD (Full length)	20
OFFENHAUSER DR (Full length)	16
ONEHUNGA HARBOUR RD (Full length)	12
ONEHUNGA MALL from Princes St to Onehunga Harbour Rd	12
ONslow AVE (PAPATOETOE) (Full length)	20
ORB AVE (Full length)	20
ORBIT DR (Full length)	2
PAISLEY PL (Full length)	10
PARKHEAD PL (Full length)	4
PARKHEAD PL/PARKHEAD RESERVE WWAY (Full length)	4
PARKWAY DR (Full length)	3
PARNELL RISE from The Strand to Beach Rd	9
PATIKI RD (Full length)	8
PATIKI RD EXTN (Full length)	8
PATRICK ST (Full length)	12
PAUL MATTHEWS RD from Bush Rd to No.78 Paul Matthews Rd	4
PAVILION DR (Full length)	18
PENIHANA PL (Full length)	18
PENROSE RD (Full length)	10
PETERS WAY (Full length)	1
PLUMER ST (Full length)	9
PLUNKET AVE from Wiri Station Rd to Narek Pl	20
PORTAGE RD (OTAHUHU) from Great South Rd to END	13
PRICES RD (Full length)	19
PRINCES ST (ONEHUNGA) from Galway St to Onehunga Mall	12
PUAKI DR (Full length)	20
PUAKI DR (SOUTH) (Full length)	20
PUKEKIWIIRIKI PL (Full length)	15
PUKEMIRO ST (Full length)	12



Route Name	Page
RA ORA DR (Full length)	15
RAKINO WAY (Full length)	10
RATA ST (NORTHBOUND) from Ash St to Great North Rd	8
RENNIE DR (Full length)	18
RICHARD PEARSE DR from Ascot Rd to Airpark Dr	18
ROSCOMMON RD from Jerry Green St to Browns Rd	20
ROSEBANK RD (AVONDALE) from SH16 to Ash St	8
ROSEDALE RD from Albany Highway to Apollo Dr	2
ROSS REID PL (Full length)	17
ROTHWELL AVE (Full length)	4
SALEYARDS RD (OTAHUHU) (Full length)	13
SELWOOD RD (Full length)	6
SIMS RD (Full length)	10
SIR WOOLF FISHER DR (Full length)	15
SOLENT ST (PVT) (Full length)	9
SOUTH EASTERN HIGHWAY (WESTBOUND) (CWCE) from Great South Rd to O'Rorke Rd	10
SOUTHDOWN LANE (Full length)	10
SOUTHPARK PL (Full length)	10
SPRING ST (ONEHUNGA) from Church St to Princes St	12
SPRINGS RD (EAST TAMAKI) (SE) from Kerwyn Ave to Smales Rd	17
STATION RD (OTAHUHU) from Moa St to Saleyards Rd	13
STONEDON DR (Full length)	15
STONEHILL DR (Full length)	20
SYLVIA PARK RD (Full length)	10
TACOMA RD (Full length)	20
TAINUI RD (ST JOHNS) from Morrin Rd to Hannigan Dr	11
TAIT PL (Full length)	2
TAMAKI DR from The Stand to Solent St	9
TANGIHUA ST from Tinley St to Beach Rd	9
TAVERN RD from Forge Rd to Blue Gum Ave	1
TAVERN RD from Twin Coast Discovery Highway to Flexman Pl	1
TAWA DR (Full length)	2
TE HORETA RD (Full length)	10



Route Name	Page
THE CONCOURSE (Full length)	6
TIMARU PL (Full length)	10
TIMBERLY RD Full length. Note: To access this road, apply to Auckland International Airport for a permit to cover Verissimo Drive	18
TINLEY ST (Full length)	9
TITAN PL (Full length)	1
TITI ST (Full length)	13
TOOLEY ST (Full length)	9
TRITON DR (Full length)	2
TRUGOOD DR (Full length)	16
TUI ST (OTAHUHU) (Full length)	13
UNDERWOOD ST (Full length)	15
UNITY DR (Full length)	4
VEGA PL (Full length)	3
VESTHEY DR (Full length)	10
VICTORIA ST (ONEHUNGA) (Full length)	12
VOGLER DR (Full length)	20
WAIOURU RD (Full length)	15
WALMSLEY RD (OTAHUHU) from Station Rd to Kaka St	13
WESTFIELD PL (Full length)	10
WESTNEY RD from Montgomerie Rd to Kohinoor Ave. Note: To access this road, apply to Auckland International Airport for a permit to cover Verissimo Drive	18
WILCO PL (Full length)	20
WILLIAM PICKERING DR (Full length)	4
WIRI STATION RD from Druces Rd to Roscommon Rd	20
ZELANIAN DR (Full length)	17