



Waka Kotahi interactive web maps

Quick help guide

20 June 2023

V1.0

Copyright information

Copyright ©. This copyright work is licensed under the Creative Commons Attribution 4.0 International licence. In essence, you are free to copy, distribute and adapt the work, as long as you attribute the work to Waka Kotahi NZ Transport Agency and abide by the other licence terms. To view a copy of this licence, visit <http://creativecommons.org/licenses/by/4.0/>.

Disclaimer

Waka Kotahi has endeavoured to ensure material in this document is technically accurate and reflects legal requirements. However, the document does not override governing legislation. Waka Kotahi does not accept liability for any consequences arising from the use of this document. If the user of this document is unsure whether the material is correct, they should refer directly to the relevant legislation and contact Waka Kotahi.

More information

Waka Kotahi NZ Transport Agency
Published [June 2023]

If you have further queries, call our contact centre on 0800 699 000 or write to us:

Waka Kotahi NZ Transport Agency
Private Bag 6995
Wellington 6141

This document is available on Waka Kotahi NZ Transport Agency's website at www.nzta.govt.nz

Contents

WAKA KOTAHI INTERACTIVE WEB MAPS 1

Overview **4**

 Interactive Map Layout and Features 4

Overview

This document provides a quick help guide to explain tools within the Waka Kotahi NZ Transport Agency interactive maps. More information is available on each map's 'About' section.

For best performance, we recommend you use Google Chrome.

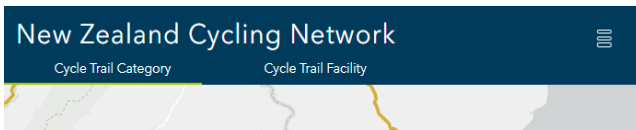
Interactive Map Layout and Features

The screenshot shows the 'New Zealand Cycling Network' interface. At the top, there are tabs for 'Cycle Trail Category' and 'Cycle Trail Facility'. A sidebar on the left contains an 'About map' section with text and a 'View rides by facility type' link. Below this is a scale bar showing 100 km and 60 mi. The main map area displays a map of New Zealand with various cycling routes. On the right side, there are search and theme controls. Yellow callout boxes with lines pointing to specific UI elements provide the following descriptions:

- APPLICATION HELP GUIDE**: Points to the 'About' tab in the sidebar.
- LEGEND**: Points to the 'Legend' tab in the sidebar. Description: Key to the data and elements that can display on the map.
- LAYER LIST**: Points to the 'Layers' tab in the sidebar. Description: Displays the list of layers available on the map. Layers can be turned on and off.
- ABOUT MAP**: Points to the 'About map' text in the sidebar.
- ZOOM**: Points to the zoom in (+) and zoom out (-) buttons.
- DEFAULT EXTENT**: Points to the home button (house icon). Description: Return the map view to its default.
- MY LOCATION**: Points to the location button (eye icon). Description: Zooms to your current location on the map.
- SHOW/HIDE THE SIDE BAR MENU**: Points to the sidebar toggle button (hamburger icon).
- SCALE BAR**: Points to the scale bar at the bottom of the sidebar.
- Additional tools and features**: Points to the search and theme controls on the right.
- SEARCH**: Points to the search input field. Description: Find locations on the map by typing a specific address, road, suburb or place.
- HELP MENU**: Points to the help menu button (question mark icon).
- THEME TAB**: Points to the theme selection button (sun/moon icon).

Tools and Features

Banner tools



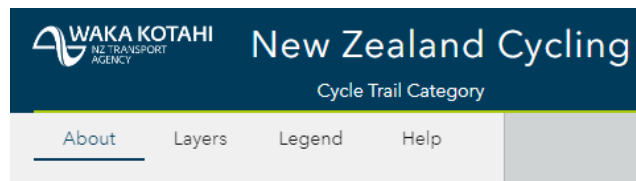
THEME TAB

Links under the application title that allows you to switch to related maps, if available, showing different information.

HELP MENU

Quick links to resources

Sidebar tools



About

ABOUT MAP

Shows the description about the map currently on screen.

Layers

LAYER LIST

Displays a list of available layers on the map that can be turned on or off.

Legend

LEGEND

Key to the data represented on the map.

Help

HELP

Additional guide to assist you in navigating through the map.

Tools on the map

Tools are enabled on a map-by-map basis, depending on how relevant they are to the purpose of the map.



ZOOM

Allows you to zoom in and out of the map.

DEFAULT VIEW

Returns the map view to its default.

MY LOCATION

Zooms the map to your current location (if enabled within your web browser).

PRINT

Allows you to create PDF, JPG or PNG files of any maps.

DRAW

Allows you to add shapes, points, lines and text to a map temporarily. These graphics will display in any output if you use the print tool.

COORDINATES

Helps you search and identify coordinates in the map.

BOOKMARK

Saves the exact view you have on your screen at the time the bookmark is created.

Tools on the map

Tools are enabled on a map-by-map basis, depending on how relevant they are to the purpose of the map.



SEARCH

When clicked, displays the search bar that allows you to find data within the current map. You can search for addresses, roads, places or other attributes (if available).

BASEMAP

A gallery of available map backgrounds.

MEASURE

Measures lengths and areas on the map.

STREET VIEW

Shows the map's street view

SELECT

Allows you to select data in the map and complete a range of actions, including exporting the selection.

Other tools

View rides by facility type

Two maps are available for viewing the rides; the first symbolises the rides by category, while the second symbolises the rides by facility type. Switch between the two by clicking on the names on top.

Access and Use Constraints

Absence of cycling infrastructure in a given location on this map does not necessarily mean that no cycling infrastructure exists, only that we do not currently hold data for it. While NZTA aims to ensure the information on this map is correct and accurate at the time of publishing, it includes information from third party sources and is also not legal or professional advice. You should seek confirm the information and



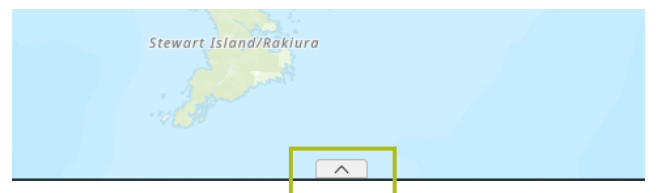
SHOW / HIDE SIDE BAR MENU

Shown on the side of the map, this arrow enables you to display or hide the side bar



SCALE BAR

The scale of the map, displayed at the bottom of the screen.



SHOW / HIDE ATTRIBUTE TABLE

Shown at the bottom of the map, this arrow enables you to display or hide a tabular view of the operational layers' attributes.