


Ambient air quality (nitrogen dioxide) monitoring network - site metadata report 2007-2011



Ambient air quality (nitrogen dioxide) monitoring network - site metadata report 2007 to 2011

Prepared for
New Zealand Transport Agency (NZTA)

By


water Care
services limited
Laboratory Services
Air Quality Department

June-2012

DISCLAIMER

This report or document (the report) is given by Watercare Services Limited (Watercare) solely for the benefit of New Zealand Transport Agency (NZTA) as defined in the contract or terms and conditions between Watercare and NZTA, and is strictly subject to the conditions laid out in that contract or terms and conditions. This report may not be reproduced, except in full.

Neither Watercare nor any of its employees makes any warranty, express or implied, or assumes any legal liability or responsibility for use of the report or its contents by any other person or organisation.

Watercare Services Ltd
52 Aintree Avenue
Airport Oaks
PO Box 107 028
Airport Oaks
Manukau

Ph 09 539 7600
Fax 09 539 7601

Author



Kath McLeod
Ambient Data Management
Senior Air Quality Technician
Watercare Services Limited

Peer Reviewer



Vilani Abeyratne
Ambient Data Management
Team Leader
Watercare Services Limited

Contents

Introduction	1
Whangarei	17
AUC001	Woodhill, Whangarei
AUC038	Whau Valley, Whangarei
AUC171	Tikipunga, Whangarei
Auckland - Northern	21
AUC004	Orewa, Rodney
AUC005	Albany, North Shore
AUC006	Westlake, North Shore
AUC007	Northcote, North Shore
AUC039	Unsworth Heights, North Shore
AUC040	Greenhithe, North Shore
AUC041	Glenfield, North Shore
AUC042	Takapuna, North Shore
AUC043-45	Takapuna, North Shore
AUC046	Takapuna, North Shore
AUC047	Marlborough, North Shore
AUC170	Westlake, North Shore
Auckland - Western	34
AUC020	Massey East, Waitakere
AUC048	Te Atatu, Waitakere
AUC049	Hobsonville, Waitakere
AUC050	Whenuapai, Waitakere
AUC051	Massey East, Waitakere
AUC052	Henderson, Waitakere
AUC053	Te Atatu South, Waitakere
AUC054-56	Henderson, Waitakere
AUC057-59	Glen Eden, Waitakere
AUC063	New Lynn, Waitakere
Auckland - Central	45
AUC008	St Mary's Bay, Auckland
AUC009	Newton, Auckland
AUC011	Remuera, Auckland
AUC013-15	Penrose, Auckland
AUC021	Waterview, Auckland
AUC022	Arch Hill, Auckland
AUC025	Hillsborough, Auckland
AUC060	Mt Albert, Auckland
AUC061	Greenlane, Auckland
AUC062	Panmure, Auckland
AUC064	Kingsland, Auckland
AUC071	Otahuhu, Auckland
Auckland - Southern	58
AUC018	Flat Bush, Manukau
AUC019	Manukau, Manukau
AUC026	Mangere Bridge, Manukau
AUC027	Mangere, Manukau

AUC067	Mangere East, Manukau	63
AUC068	Mangere, Manukau	64
AUC069	Otara, Manukau	65
AUC070	Papakura, Manukau	66
AUC072	Pakuranga, Manukau	67
AUC073	Botany, Manukau	68
Hamilton		69
HAM001	Hillcrest, Hamilton	70
HAM002	Nawton, Hamilton	71
HAM003	Melville, Hamilton	72
HAM012	Pukete, Hamilton	73
HAM013	Frankton, Hamilton	74
HAM014	Beerescourt, Hamilton	75
HAM015	Claudlands, Hamilton	76
HAM016	Hamilton West, Hamilton	77
HAM017	St Andrews, Hamilton	78
Cambridge		79
HAM004	Cambridge	80
Te Awamutu		81
HAM022	Te Awamutu	82
Taupo		83
HAM005	Taupo	84
Tauranga		85
HAM007	Tauranga South, Tauranga	86
HAM008	Mt Maunganui, Tauranga	87
HAM010	Tauranga, Tauranga	88
HAM018	Te Maunga, Tauranga	89
HAM019	Brookfield, Tauranga	90
HAM020	Gate Pa, Tauranga	91
HAM021	Greerton, Tauranga	92
Rotorua		93
HAM006	Rotorua, Rotorua	94
HAM023	Glenholme, Rotorua	95
Gisborne		96
NAP001	Kaiti, Gisborne	97
Napier		98
NAP002	Jervoistown, Napier	99
NAP003	Marewa, Napier	100
NAP006	Onekawa, Napier	101
Hastings		102
NAP004	Woolwich, Hastings	103
NAP005	Mayfair, Hastings	104
New Plymouth		105
WAN001	Fitzroy, New Plymouth	106
WAN009	Westown, New Plymouth	107
Wanganui		108
WAN002	Wanganui	109
WAN010	Wanganui	110

Palmerston North		111
WAN004	Palmerston North Central, Palmerston North	112
WAN005	Awapuni, Palmerston North	113
WAN006	Terrace End, Palmerston North	114
WAN007	West End, Palmerston North	115
WAN008	Roslyn, Palmerston North	116
Otaki		117
WEL061	Otaki, Kapiti Coast	118
Kapiti		119
WEL004	Paraparaumu, Kapiti Coast	120
WEL063	Paraparaumu, Kapiti Coast	121
Upper Hutt		122
WEL057	Clouston Park, Upper Hutt	123
WEL058-60	Upper Hutt, Upper Hutt	124
Lower Hutt		125
WEL002	Manor Park, Lower Hutt	126
WEL003	Petone, Lower Hutt	127
WEL028-30	Boulcott, Lower Hutt	128
WEL052	Boulcott, Lower Hutt	129
WEL053	Lower Hutt, Lower Hutt	130
WEL054-56	Waterloo, Lower Hutt	131
Porirua		132
WEL005	Porirua	133
Wellington		134
WEL007	Lambton Quay, Wellington	135
WEL008	Mt Cook, Wellington	136
WEL027	Johnsonville, Wellington	137
WEL031-33	Te Aro, Wellington	138
WEL034-36	Linden, Tawa	139
WEL047	Karori, Wellington	140
WEL048	Island Bay, Wellington	141
WEL049	Newtown, Wellington	142
WEL050	Kilbirnie, Wellington	143
WEL051	Miramar, Wellington	144
WEL064	Johnsonville, Wellington	145
Nelson		146
WEL009	Nelson, Nelson	147
WEL010	Stoke, Nelson	148
WEL011	Richmond, Tasman	149
WEL062	Toi Toi, Nelson	150
Blenheim		151
WEL012	Blenheim	152
Christchurch		153
CHR002	Redwood, Christchurch	154
CHR003	Riccarton, Christchurch	155
CHR004	Hilmorton, Christchurch	156
CHR006	Woolston, Christchurch	157
CHR011	Hornby, Christchurch	158

CHR012	Burnside, Christchurch	159
CHR013	Belfast, Christchurch	160
CHR014	Waltham, Christchurch	161
CHR015	Shirley, Christchurch	162
CHR016	Linwood, Christchurch	163
CHR017-19	Riccarton, Christchurch	164
CHR020-22	St Albans, Christchurch	165
Greymouth		166
CHR001	Greymouth	167
Dunedin		168
DUN001	Dunedin, Dunedin	169
DUN002	Caversham, Dunedin	170
DUN003	Fairfield, Dunedin	171
DUN006	Mosgiel, Dunedin	172
DUN007	Mornington, Dunedin	173
DUN008	Roslyn, Dunedin	174
DUN009	South Dunedin, Dunedin	175
DUN011	Fairfield, Dunedin	176
Queenstown		177
DUN004	Queenstown	178
Invercargill		179
DUN005	Invercargill, Invercargill	180
DUN010	Rosedale, Invercargill	181

Introduction

The NZ Transport Agency (NZTA) is a Crown entity responsible for, among other things, managing 10,894 kilometres of state highways. The state highway system accounts for about 12 percent of New Zealand's roads and around half of the 40 billion vehicle kilometres New Zealanders travel each year¹. Motor vehicles travelling on roads emit an array of air pollutants which can contribute to harmful effects on human health and smog formation.

Section 96(1)(a) of the Land Transport Management Act requires that the NZTA exhibit a sense of social and environmental responsibility. The NZTA promotes an accessible and safe transport system that contributes positively to New Zealand's economic, social and environmental welfare and is committed to acting in an environmentally and socially responsible manner. Giving effect to this policy, the NZTA's Environmental Plan² presents approaches and implementation plans for a range of environmental and social impacts arising from the state highway network. The specific objectives for improving air quality include:

- A1. Understand the contribution of vehicle traffic to air quality
- A2. Ensure new state highway projects do not directly cause national environmental standards for ambient air quality to be exceeded
- A3. Contribute to reducing emissions where the state highway network is a significant source of exceedances of national ambient air quality standards

Annual assessment of vehicle emissions from the state highway network is undertaken using data gathered from selected sites using passive samplers to measure nitrogen dioxide (NO₂) as a general proxy for air pollution from motor vehicles. The World Health Organisation (WHO) states³ that:

"Nitrogen dioxide concentrations closely follow vehicle emissions in many situations, so nitrogen dioxide levels are generally a reasonable marker of exposure to traffic-related emissions."

In 2007, NZTA started a national NO₂ passive monitoring programme to determine relative levels of vehicle pollution across the state highway network. As at the end of 2011, diffusion tubes (a type of passive sampler) are now deployed in 128 sites across New Zealand (including state highway, local road and background locations). The overall aim is to see a decreasing trend in NO₂ concentrations measured at these sites.

This report presents the metadata for all sites (past and current) that have been part of the NZTA national NO₂ passive monitoring network sites since 2007 to end 2011 and includes the following:

- Summary tables listing all sites by monitoring zone from 2007 to 2011
- Maps showing the coverage of the national network in each year from 2007 to 2011
- Individual one-page descriptions for each site ordered by monitoring zone outlining critical details such as location, type and the distance to nearest roads/receptors

¹ MoT (2011). *The New Zealand vehicle fleet, Annual fleet statistics 2010*, Ministry of Transport, dated March 2011 but updated in August 2011.

² Transit (2008). *Environmental Plan, version 2*, Transit New Zealand, June 2008. Note: Transit New Zealand merged with Land Transport New Zealand to form the NZ Transport Agency on 1 August 2008.

³ WHO (2006). *Air quality guidelines global update 2005: Particulate matter, ozone, nitrogen dioxide, and sulphur dioxide*, World Health Organisation, October 2006.

This report is intended to complement the 2007-2011 monitoring report⁴, which details the results and trends from the passive sampling programme since its inception.

Monitoring zones

NZTA monitoring zones have been established for each main urban area⁵ in New Zealand, as well as for Taupo, Otaki, Blenheim, Greymouth and Queenstown. The number of monitoring sites within each zone reflects the risk of being exposed to elevated levels of air pollution arising from vehicles using the state highway network. This is based on the population of urban areas in each zone.

In 2007 and 2008, there were 53 locations monitored throughout New Zealand. NZTA expanded the network in 2009 to include background and local road sites and then undertook a further significant expansion in 2010 to improve coverage. As at the end of 2011, the national network now covers 128 locations. Table 1 summarises the number of monitoring sites in each zone.

Table 1: The number of monitoring sites in each zone from 2007 to 2011

Monitoring zone	Population in 2006 (000's)	Site type	Number of sites*				
			2007	2008	2009	2010	2011
Whangarei	49	SH	1	1	1	1	1
		Background	-	-	1	2	1
Auckland - Northern	248	SH	3	3	7	6	6
		Local	1	1	4	4	4
		Background	-	-	1	1	1
Auckland - Western	192	SH	1	1	5	5	5
		Local	-	-	4	4	4
		Background	-	-	1	1	1
Auckland - Central	396	SH	6	6	6	6	6
		Local	-	-	5	5	5
		Background	1	1	1	1	1
Auckland - Southern	372	SH	4	4	6	6	6
		Local	-	-	3	3	3
		Background	-	-	1	1	1
Hamilton	155	SH	3	3	3	5	5
		Local	-	-	-	3	3
		Background	-	-	-	1	1

⁴ NZTA (2012). *Ambient air quality (nitrogen dioxide) monitoring network - annual report 2007-2011*, NZ Transport Agency, June 2012.

⁵ The NZTA monitoring zones reflect the "urban areas" used by Statistics New Zealand. The urban area classification is designed to identify concentrated urban or semi-urban settlements without the distortions of administrative boundaries. Three types of urban areas are defined – main, secondary and minor – and these are delineated by population. See www.stats.govt.nz/census/about-2006-census/2006-census-definitions-questionnaires/definitions/geographic.aspx for details.

Monitoring zone	Population in 2006 (000's)	Site type	Number of sites*				
			2007	2008	2009	2010	2011
Cambridge	15	SH	1	1	1	1	1
Te Awamutu	14	SH	-	-	-	1	1
Taupo	22	SH	1	1	1	1	1
Tauranga	109	SH	3	3	3	4	4
		Local	-	-	-	2	2
		Background	-	-	-	1	1
Rotorua	54	SH	1	1	1	1	1
		Background	-	-	-	1	1
Gisborne	33	SH	1	1	1	1	1
Napier	56	SH	2	2	2	2	2
		Background	-	-	-	1	1
Hastings	62	SH	1	1	1	1	1
		Background	-	-	-	1	1
New Plymouth	49	SH	1	1	1	1	1
		Background	-	-	-	1	1
Wanganui	39	SH	1	1	2	1	1
Palmerston North	76	SH	1	1	1	3	3
		Local	-	-	-	1	1
		Background	-	-	-	1	1
Otaki	5	SH	-	-	-	1	1
Kapiti	37	SH	1	1	1	1	1
Upper Hutt	36	SH	-	-	-	1	1
		Background	-	-	-	1	1
Lower Hutt	97	SH	2	2	3	3	3
		Local	-	-	-	1	1
		Background	-	-	-	1	1
Porirua	48	SH	1	1	1	1	1
Wellington	179	SH	2	2	4	6	5
		Local	-	-	-	3	3
		Background	-	-	-	2	2
Nelson	56	SH	3	3	3	3	3
		Background	-	-	-	1	1

Monitoring zone	Population in 2006 (000's)	Site type	Number of sites*				
			2007	2008	2009	2010	2011
Blenheim	29	SH	1	1	1	1	1
Christchurch	361	SH	3	3	3	6	6
		Local	-	-	-	4	4
		Background	1	1	1	2	2
Greymouth	10	SH	1	1	1	1	1
Dunedin	111	SH	2	2	2	3	4
		Local	1	1	1	3	3
		Background	-	-	-	1	1
Queenstown	10	SH	1	1	1	1	1
Invercargill	47	SH	1	1	1	1	1
		Background	-	-	-	1	1
Grand Total			53	53	86	130	129

* Note: the number of sites includes all sites that had data for the current year. Therefore, if a site was relocated to another location in a particular year but both locations have at least one month's data for that year then both sites are counted in this table.

Monitoring sites in the NZTA national NO₂ passive monitoring network are classified as:

- *State highway* sites, which are located within 100m of the highway being monitored
- *Local road* sites, which are located within 50m of the road being monitored
- *Urban background* sites, which are located more than 100m from a state highway and more than 50m from a busy local road

Monitoring locations

Table 2 summarises the metadata for all sites that were operational between 2007 and 2011.

Figures 1 to 5 illustrate how the monitoring network has developed from 2007 to 2011.

Table 2: Summary of metadata for the NZTA national ambient NO₂ monitoring network for sites for 2007 to 2011

Site metadata summary										
Monitoring zone	Site ID	Site name	Area	NZTM easting	NZTM northing	Distance to sensitive receptor (m)	Site type	State highway	Distance to SH (m)	Distance to local road (m)
Whangarei	AUC001	Western Hills Dr / Selwyn Ave	Woodhill	1718908	6046054	10	SH	1	1	350
	AUC038	Huia St (relocated to AUC171)	Whau Valley	1717812	6048753	10	Background	1	880	95
	AUC171	Korau Rd (relocated from AUC038)	Tikipunga	1720175	6049513	5	Background	1	1535	80
Auckland - Northern	AUC004	Grand Dr / Tauranga Pl	Orewa	1750060	5949364	50	SH	1A	1	895
	AUC005	Northern Motorway / Fairview Ave	Albany	1753063	5935161	120	Local	1	160	2
	AUC006	Northern Motorway / Curry Ln (relocated to AUC170)	Westlake	1755497	5928947	25	SH	1	5	35
	AUC007	Northern Motorway / Sulphur Beach Rd	Northcote	1756065	5923935	5	SH	1	11	610
	AUC039	Albany Highway / Ashby Pl	Unsworth Heights	1752018	5930500	8	SH	18	60	330
	AUC040	Upper Harbour Dr / William Pitcher Pl	Greenhithe	1749755	5928069	15	SH	18	12	270
	AUC041	Glenfield Rd / Sunset Rd	Glenfield	1753390	5929775	5	Local	18	1115	1
	AUC042	Lake Rd / Service Ln	Takapuna	1758078	5927136	5	Local	1	1590	1
	AUC043*	Northern Motorway / Wairau Rd (AC Takapuna) * = triplicate site	Takapuna	1756069	5928070	50	SH	1	50	45
	AUC044*									
	AUC045*									
	AUC046	Lake Rd / Esmonde Rd	Takapuna	1758428	5926591	5	Local	1	1425	2
	AUC047	Woodcote Dr	Marlborough	1753696	5927375	10	Background	1	2530	60
AUC170	Northern Motorway / Tristram Ave (relocated from AUC006)	Westlake	1755482	5928973	25	SH	1	5	5	
Auckland - Western	AUC020	North Western Motorway / Cedar Heights Ave	Massey East	1744601	5921792	10	SH	16	90	170
	AUC048	North Western Motorway / Te Atatu Rd	Te Atatu	1747262	5919849	40	SH	18	2	2
	AUC049	Hobsonville Rd / Carnegie Cres	Hobsonville	1747244	5926410	5	SH	18	10	710
	AUC050	SH16 / Kennedys Rd	Whenuapai	1742258	5926703	7	SH	16	4	155

Site metadata summary										
Monitoring zone	Site ID	Site name	Area	NZTM easting	NZTM northing	Distance to sensitive receptor (m)	Site type	State highway	Distance to SH (m)	Distance to local road (m)
	AUC051	North Western Motorway / Taitapu St	Massey East	1745021	5921302	8	SH	16	70	195
	AUC052	Henderson Valley Rd / Hickory Ave	Henderson	1745187	5916791	15	Local	16	3450	5
	AUC053	Te Atatu Rd / Edmonton Rd	Te Atatu South	1746835	5918811	5	Local	16	930	3
	AUC054*	Lincoln Rd / Henderson Intermediate (AC Henderson) * = triplicate site	Henderson	1745143	5918530	20	Local	16	2095	7
	AUC055*									
	AUC056*									
	AUC057*	Meadowvale Rd / Ceramco Park (AC Glen Eden) * = triplicate site	Glen Eden	1747149	5912480	10	Background	16	6160	250
	AUC058*									
	AUC059*									
AUC063	Great North Rd / Rata St	New Lynn	1749443	5913945	3	Local	20	4140	10	
Auckland - Central	AUC008	Northern Motorway / St Mary's Bay Rd	St Mary's Bay	1755662	5921138	10	SH	1	70	280
	AUC009	CMJ / Canada St	Newton	1756811	5919276	20	SH	1	20	130
	AUC011	Southern Motorway / Mt Hobson Rd	Remuera	1758969	5917106	10	SH	1	10	390
	AUC013*	Southern Motorway / Gavin St (AC/MfE Penrose) * = triplicate site	Penrose	1761757	5914171	45	SH	1	100	210
	AUC014*									
	AUC015*									
	AUC021	Waterbank Cres	Waterview	1751684	5917742	10	Background	16	150	260
	AUC022	North Western Motorway / Niger St	Arch Hill	1755717	5918398	10	SH	16	32	110
	AUC025	Hugh Watt Dr / Melrose Rd	Hillsborough	1756246	5912958	5	SH	20	40	215
	AUC060	New North Rd / Mount Albert Rd	Mt Albert	1752882	5916590	3	Local	16	1515	1
	AUC061	Great South Rd / Green Ln East	Greenlane	1759925	5915778	8	Local	1	255	2
	AUC062	Ellerslie Panmure Highway / Mountain Rd	Panmure	1764307	5914946	10	Local	1	2300	3
	AUC064	Sandringham Rd / Kowhai Intermediate (MfE Kingsland)	Kingsland	1755692	5917809	2	Local	16	470	4
AUC071	Mangere Rd / Walmsley Rd	Otahuhu	1763685	5908918	3	Local	1	1670	1	

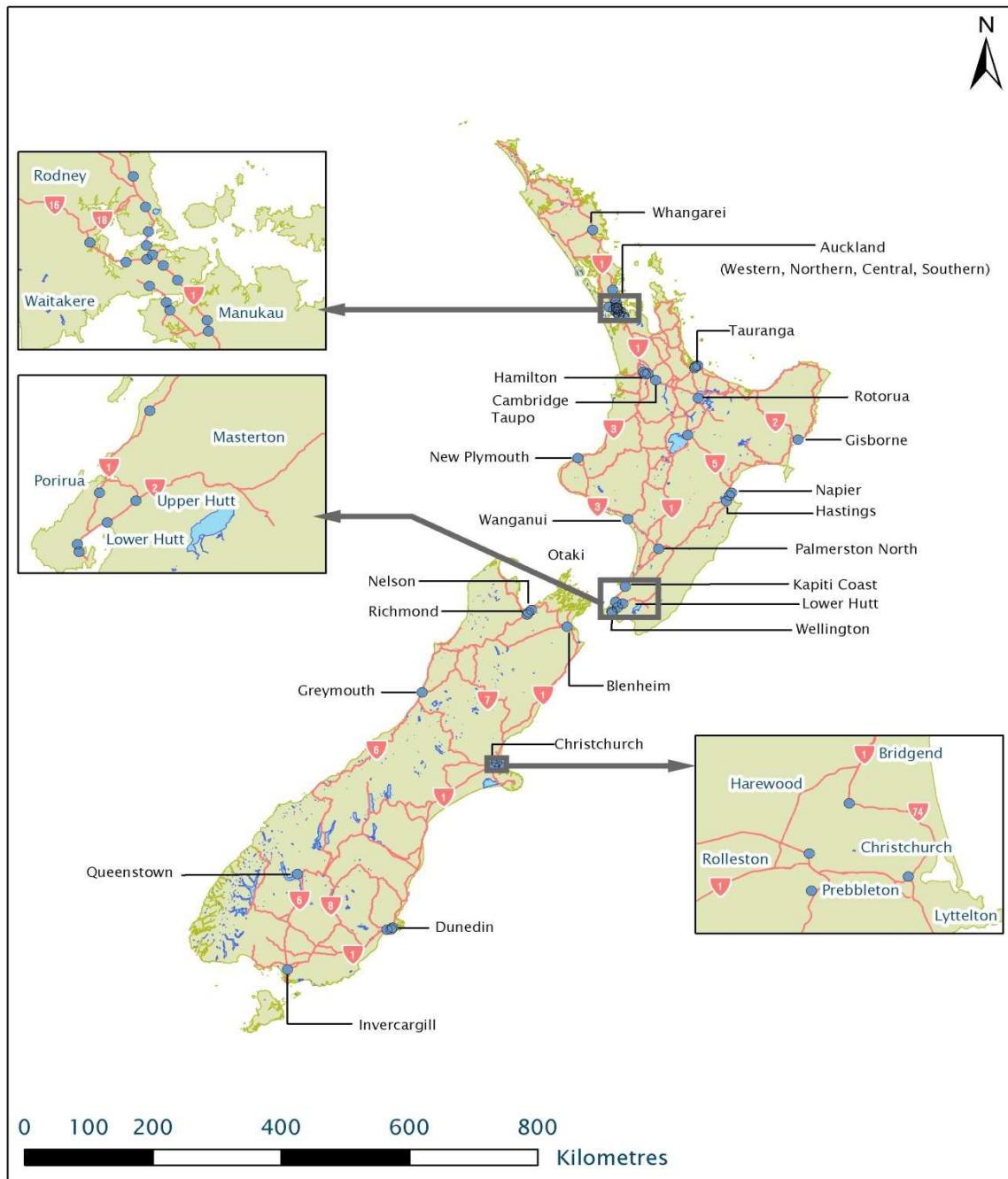
Site metadata summary										
Monitoring zone	Site ID	Site name	Area	NZTM easting	NZTM northing	Distance to sensitive receptor (m)	Site type	State highway	Distance to SH (m)	Distance to local road (m)
Auckland - Southern	AUC018	Southern Motorway / Waimate St	Flat Bush	1767463	5906047	20	SH	1	60	250
	AUC019	Southern Motorway / Liggett Dr	Manukau	1767713	5903803	10	SH	1	100	60
	AUC026	South Western Motorway / Hastie Ave	Mangere Bridge	1759570	5909661	5	SH	20	25	270
	AUC027	South Western Motorway / Ashmore Pl	Mangere	1760189	5908083	5	SH	20	20	490
	AUC067	South Western Motorway / Massey Rd	Mangere East	1761844	5906521	6	SH	20	20	85
	AUC068	George Bolt Dr / Kirkbride Rd	Mangere	1759293	5906550	10	SH	20A	2	2
	AUC069	Bairds Rd / Otara Rd	Otara	1766535	5908095	5	Local	1	605	10
	AUC070	Dominion Rd / Settlement Rd	Papakura	1774740	5896065	25	Local	1	3440	5
	AUC072	Pakuranga Rd / Bell Reserve (AC Pakuranga)	Pakuranga	1768412	5913942	5	Local	1	4320	3
	AUC073	Oakridge Way (AC Botany)	Botany	1771370	5912359	10	Background	1	7040	250
Hamilton	HAM001	Cambridge Rd / Morrinsville Rd	Hillcrest	1804416	5813725	40	SH	1	3	240
	HAM002	Avalon Dr / Grandview Rd	Nawton	1797762	5816739	40	SH	1	3	20
	HAM003	Lorne St / Ohaupo Rd	Melville	1800756	5813015	2	SH	1 & 3	1	5
	HAM012	Te Rapa Rd / Ann Michele St	Pukete	1795724	5821363	8	SH	1	4	910
	HAM013	Greenwood St / Killarney Rd	Frankton	1799056	5814544	10	SH	1	1	1
	HAM014	Victoria St / Ulster St	Beerescourt	1799295	5817333	31	Local	1	1670	1
	HAM015	Brooklyn Rd / Peachgrove Rd	Claudelands	1801984	5816917	20	Local	1	3400	3
	HAM016	Bridge St / Cobham Dr	Hamilton West	1801223	5814608	7	Local	1	1190	1
	HAM017	Seamer Pl	St Andrews	1798688	5819138	10	Background	1	1665	93
Cambridge	HAM004	Victoria St / Queen St	Cambridge	1816991	5803351	15	SH	1	1	30
Te Awamutu	HAM022	Ohaupo Rd / Albert Park Dr	Te Awamutu	1804490	5790839	5	SH	3	1	80
Taupo	HAM005	Tongariro St / Norman Smith St	Taupo	1866997	5714268	60	SH	1	2	5
Tauranga	HAM007	Fifteenth Ave / Cameron Rd	Tauranga South	1878044	5822402	45	SH	2A	2	2

Site metadata summary										
Monitoring zone	Site ID	Site name	Area	NZTM easting	NZTM northing	Distance to sensitive receptor (m)	Site type	State highway	Distance to SH (m)	Distance to local road (m)
	HAM008	Maunganui Rd / Golf Rd	Mt Maunganui	1882910	5826562	30	SH	2	2	30
	HAM010	Marsh St / Chapel St	Tauranga	1879269	5825395	60	SH	2	2	2
	HAM018	SH2 / Maunganui Rd	Te Maunga	1884544	5824456	50	SH	2	2	810
	HAM019	Bellevue Rd / Otumoetai Rd	Brookfield	1876492	5823919	20	Local	2	1040	2
	HAM020	Cameron Rd / Twentythird Ave	Gate Pa	1877026	5821388	15	Local	2	1090	3
	HAM021	Seaforth Gr	Greerton	1875811	5819200	5	Background	29	360	280
Rotorua	HAM006	Old Taupo Rd / Pukuatua St	Rotorua	1883582	5774041	40	SH	30A & 5	3	40
	HAM023	Lightheart St	Glenholme	1884716	5772827	10	Background	5	880	170
Gisborne	NAP001	Wainui Rd / Craig Rd	Gisborne	2038946	5707152	5	SH	35	2	190
Napier	NAP002	Napier Hastings Motorway / Meeanee Rd	Jervoistown	1931872	5616278	40	SH	50	3	2
	NAP003	Hyderabad Rd / Georges Dr	Marewa	1935394	5620994	10	SH	2	3	70
	NAP006	Hastie Pl	Onekawa	1934262	5618615	15	Background	50	800	600
Hastings	NAP004	Napier Hastings Motorway / Omaha Rd	Woolwich	1927501	5607387	180	SH	50A	20	10
	NAP005	Amanda Pl	Mayfair	1931267	5605429	15	Background	2	230	100
New Plymouth	WAN001	Northgate / Paynters Ave	Fitzroy	1695561	5676854	50	SH	3	1	140
	WAN009	Benbow Pl	Westown	1691914	5674457	5	Background	45	1360	240
Wanganui	WAN002	London St / Grey St (relocated to WAN010)	Wanganui	1773681	5578142	50	SH	3	1	70
	WAN010	London St / Grey St (relocated from WAN002)	Wanganui	1773776	5578231	10	SH	3	1	60
Palmerston North	WAN004	Rangitikei St / Featherston St	Palmerston Nth Central	1821340	5530133	20	SH	3	1	1
	WAN005	Pioneer Hwy / Maxwells Line	Awapuni	1818864	5527893	30	SH	56	1	35
	WAN006	Main St / Ruahine St	Terrace End	1823226	5530270	40	SH	3	1	10
	WAN007	Pitt St / Ferguson St	West End	1821556	5528890	20	Local	3	920	1

Site metadata summary										
Monitoring zone	Site ID	Site name	Area	NZTM easting	NZTM northing	Distance to sensitive receptor (m)	Site type	State highway	Distance to SH (m)	Distance to local road (m)
	WAN008	Tyndall St	Roslyn	1822113	5531385	5	Background	3	1250	100
Otaki	WEL061	State Highway 1 / Mill Rd	Otaki	1782095	5485605	15	SH	1	3	5
Kapiti	WEL004	Ihakara Street (relocated to WEL063)	Paraparaumu	1768605	5467998	20	SH	1	3	610
	WEL063	Main Rd South / Rimutaka St (relocated from WEL004)	Paraparaumu	1769627	5469035	20	SH	1	5	680
Upper Hutt	WEL057	River Rd / Totara Park Rd	Clouston Park	1774749	5446335	20	SH	2	2	5
	WEL058*	GWRC Savage Park * = triplicate site	Upper Hutt	1773803	5445683	21	Background	2	600	69
	WEL059*									
	WEL060*									
Lower Hutt	WEL002	Western Hutt Rd / Manor Park Rd	Manor Park	1765598	5441729	180	SH	2	1	485
	WEL003	Western Hutt Rd / Riddlers Cres	Petone	1757206	5435187	8	SH	2	40	150
	WEL028*	Western Hutt Rd / Block Rd (GWRC Melling Station) * = triplicate site	Boulcott	1759881	5436960	5	SH	2	10	50
	WEL029*									
	WEL030*									
	WEL052	Western Hutt Rd / Pharazyn St	Boulcott	1759667	5436831	12	SH	2	15	185
	WEL053	Knights Rd / Bloomfield Tce	Lower Hutt	1759934	5436058	20	Local	2	828	1
	WEL054*	GWRC Birch Lane * = triplicate site	Waterloo	1761034	5435864	8	Background	2	1595	100
	WEL055*									
WEL056*										
Porirua	WEL005	Johnsonville Porirua Motorway / Titahi Bay Rd	Porirua	1754930	5444242	30	SH	1	50	5
Wellington	WEL007	Wellington Urban Motorway / Bolton St	Lambton	1748501	5428612	15	SH	1	30	175
	WEL008	Rugby St / Sussex St	Mt Cook	1748917	5426328	15	SH	1	2	95
	WEL027	Johnsonville Porirua Motorway / Helston Rd (relocated to WEL064)	Johnsonville	1751754	5435077	5	SH	1	100	5

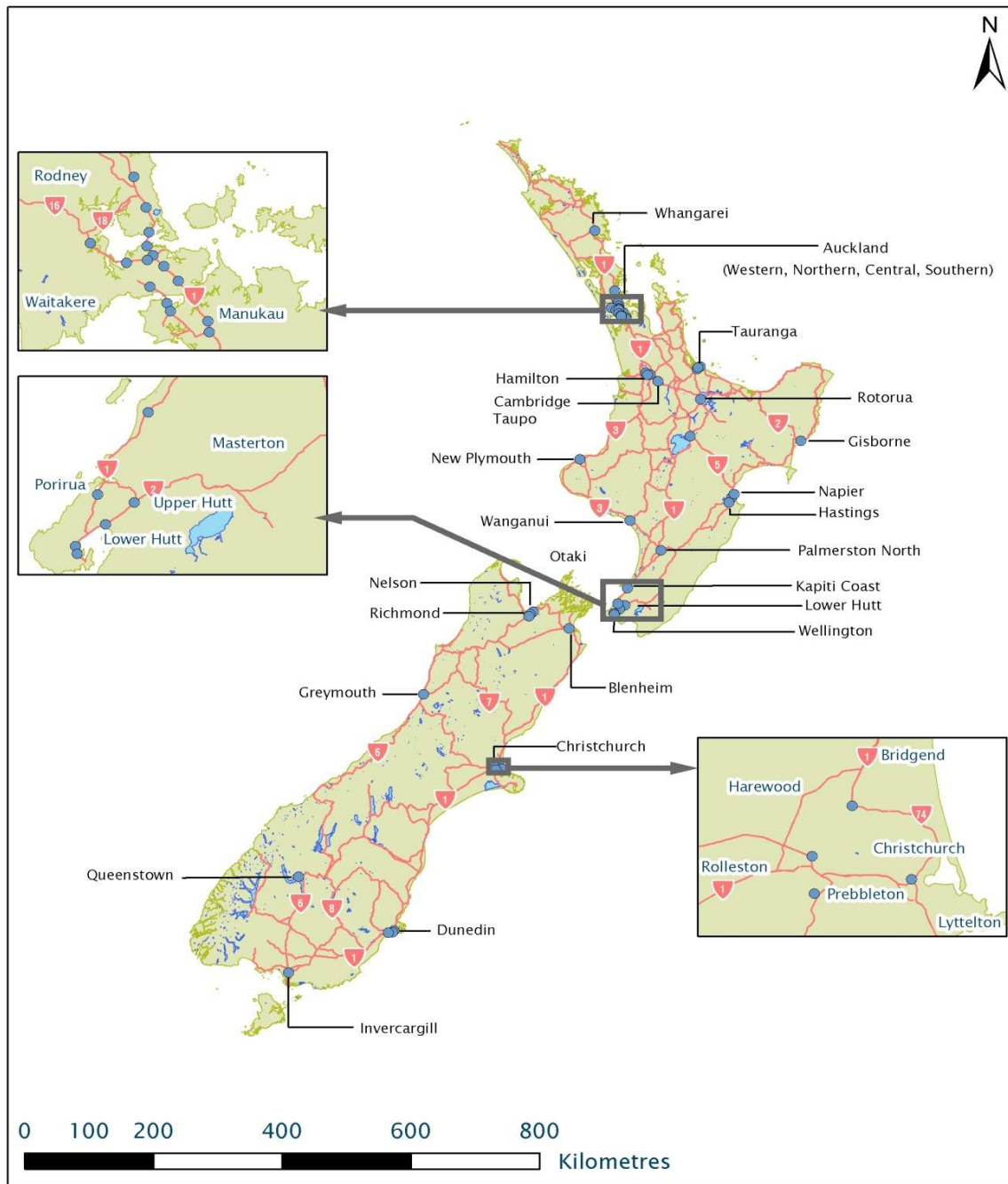
Site metadata summary										
Monitoring zone	Site ID	Site name	Area	NZTM easting	NZTM northing	Distance to sensitive receptor (m)	Site type	State highway	Distance to SH (m)	Distance to local road (m)
	WEL031*	Vivian St / Victoria St (GWRC Corner V) * = triplicate site	Te Aro	1748455	5427079	15	SH	1	7	5
	WEL032*									
	WEL033*									
	WEL034*	GWRC Duncan Park * = triplicate site	Linden	1753584	5442139	18	Background	1	585	60
	WEL035*									
	WEL036*									
	WEL047	Karori Rd / Campbell St	Karori	1745617	5428203	10	Local	1	2895	1
	WEL048	Thames St	Island Bay	1748544	5422507	1	Background	1	2870	150
	WEL049	Riddiford St / Mein St	Newtown	1748907	5425194	15	Local	1	1090	1
	WEL050	Wellington Rd / Hamilton Rd	Kilbirnie	1750102	5425039	2	SH	1	4	195
	WEL051	Miramar Ave / Hobart St	Miramar	1752043	5424476	3	Local	1	575	4
WEL064	Johnsonville Porirua Motorway / Helston Rd (relocated from WEL004)	Johnsonville	1751625	5435095	7	SH	1	7	5	
Nelson	WEL009	Haven Rd / Queen Elizabeth II Dr	Nelson	1623243	5431540	40	SH	6	3	10
	WEL010	Whakatu Dr / Songer St	Stoke	1618638	5427252	10	SH	6	10	125
	WEL011	Richmond Deviation / Melia Pl	Richmond	1616187	5424131	10	SH	6	60	420
	WEL062	Totara St	Toi Toi	1622565	5429808	10	Background	6	1335	90
Blenheim	WEL012	Nelson St / McLauchlan St	Blenheim	1678828	5404333	20	SH	6	3	390
Christchurch	CHR002	Main North Rd / Queen Elizabeth II Dr	Redwood	1569019	5185272	30	SH	74	2	40
	CHR003	Yaldhurst Rd / Curletts Rd	Riccarton	1565126	5180169	30	SH	73	5	5
	CHR004	Nash Rd	Hilmorton	1565311	5176435	60	Background	75	440	715
	CHR006	Rutherford St / Ferry Rd	Woolston	1574752	5177873	20	SH	74A	12	5
	CHR011	Main South Rd / Parker St	Hornby	1560924	5178620	15	SH	1	10	5
	CHR012	Memorial Ave / Grahams Rd	Burnside	1565320	5182825	10	Local	1	2195	1
	CHR013	Main North Rd / Johns Rd	Belfast	1569958	5189023	6	SH	74 & 1	3	1695
	CHR014	Brougham St / Waltham Rd	Waltham	1571458	5178310	8	SH	73	12	5

Site metadata summary										
Monitoring zone	Site ID	Site name	Area	NZTM easting	NZTM northing	Distance to sensitive receptor (m)	Site type	State highway	Distance to SH (m)	Distance to local road (m)
	CHR015	Shirley Rd / North Pde	Shirley	1572768	5182715	12	Local	74	2005	10
	CHR016	Buckleys Rd / Norwich St	Linwood	1573683	5179994	7	Local	73	2150	3
	CHR017*	ECan Riccarton Rd * = triplicate site	Riccarton	1567570	5180276	50	Local	73	1900	5
	CHR018*									
	CHR019*									
	CHR020*	ECan Coles Pl * = triplicate site	St Albans	1570393	5182343	40	Background	74	2545	155
	CHR021*									
CHR022*										
Greymouth	CHR001	Tainui St / School Lane	Greymouth	1452575	5298043	13	SH	6	1	175
Dunedin	DUN001	Cumberland St / Hanover St	Dunedin	1406666	4917299	30	SH	1	2	195
	DUN002	Dunedin Southern Motorway / Barnes Dr	Caversham	1404335	4914580	5	SH	1	40	150
	DUN003	Dunedin Southern Motorway / Old Brighton Rd (relocated to DUN011)	Fairfield	1397755	4913692	10	Local	1	150	2
	DUN006	Quarry Rd / Gladstone Rd	Mosgiel	1394721	4915218	30	SH	87	1	80
	DUN007	Durham St	Mornington	1404084	4915951	3	Background	1	1470	50
	DUN008	Stuart St / Strathmore Cres	Roslyn	1405367	4917609	5	Local	1	1310	10
	DUN009	Anderson Bay Rd / Bay View Rd	South Dunedin	1406779	4914351	20	Local	1	1215	2
	DUN011	Dunedin Southern Motorway / Old Brighton Rd (relocated from DUN003)	Fairfield	1397812	4913605	125	SH	1	60	3
Queenstown	DUN004	Stanley St / Sydney St	Queenstown	1258576	5004222	100	SH	6A	3	455
Invercargill	DUN005	Dee St / Don St	Invercargill	1242407	4849734	5	SH	6	1	265
	DUN010	Terrace St	Rosedale	1243428	4852255	10	Background	6	1130	50



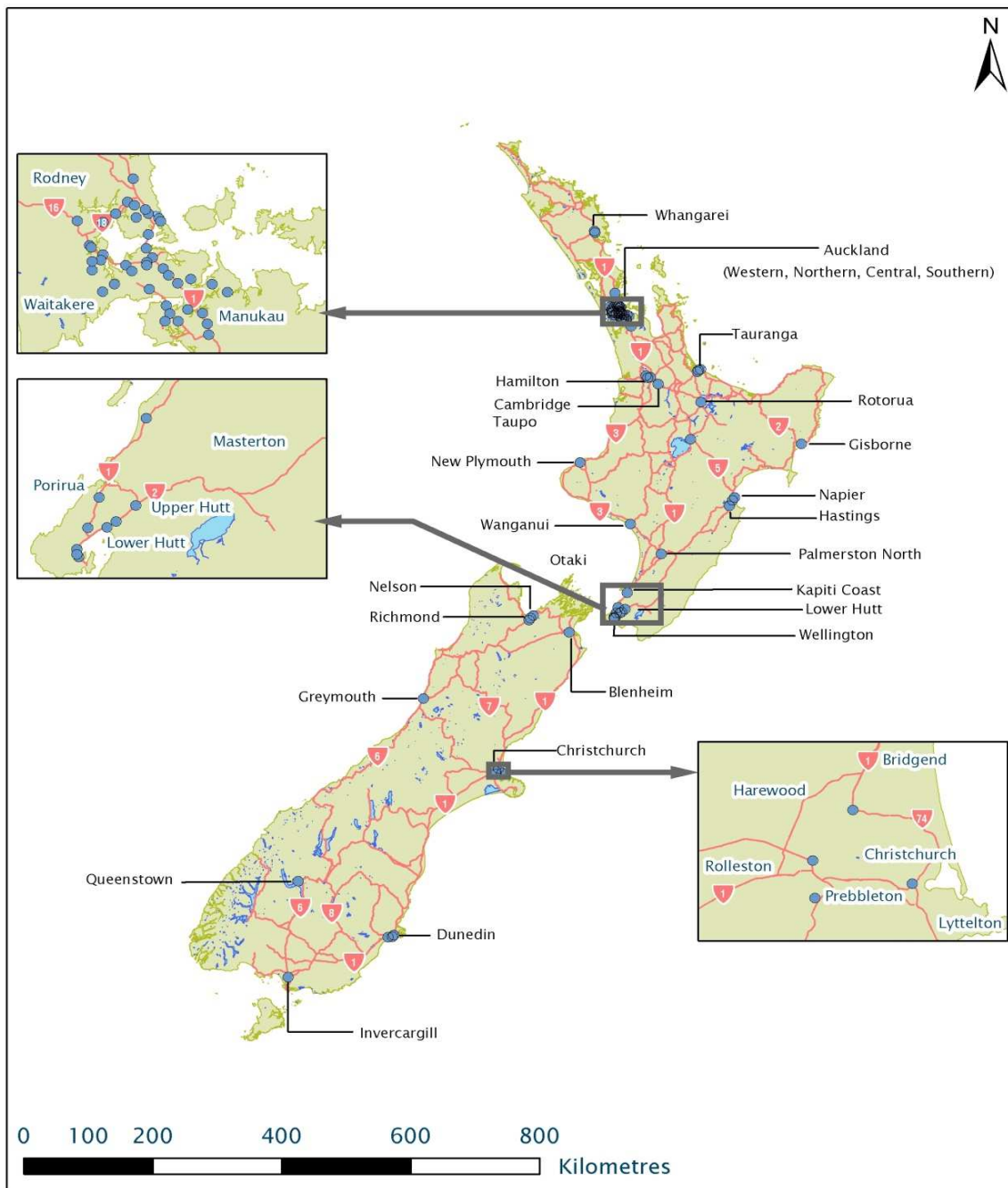
P:\318\3181987\TGI\55_Workspaces\01_mxd\110210_AirQualityReportMaps\110210_MetadataReports\Overview_2007_Rev3.mxd

Figure 1: Map of the NZTA national nitrogen dioxide monitoring network in 2007



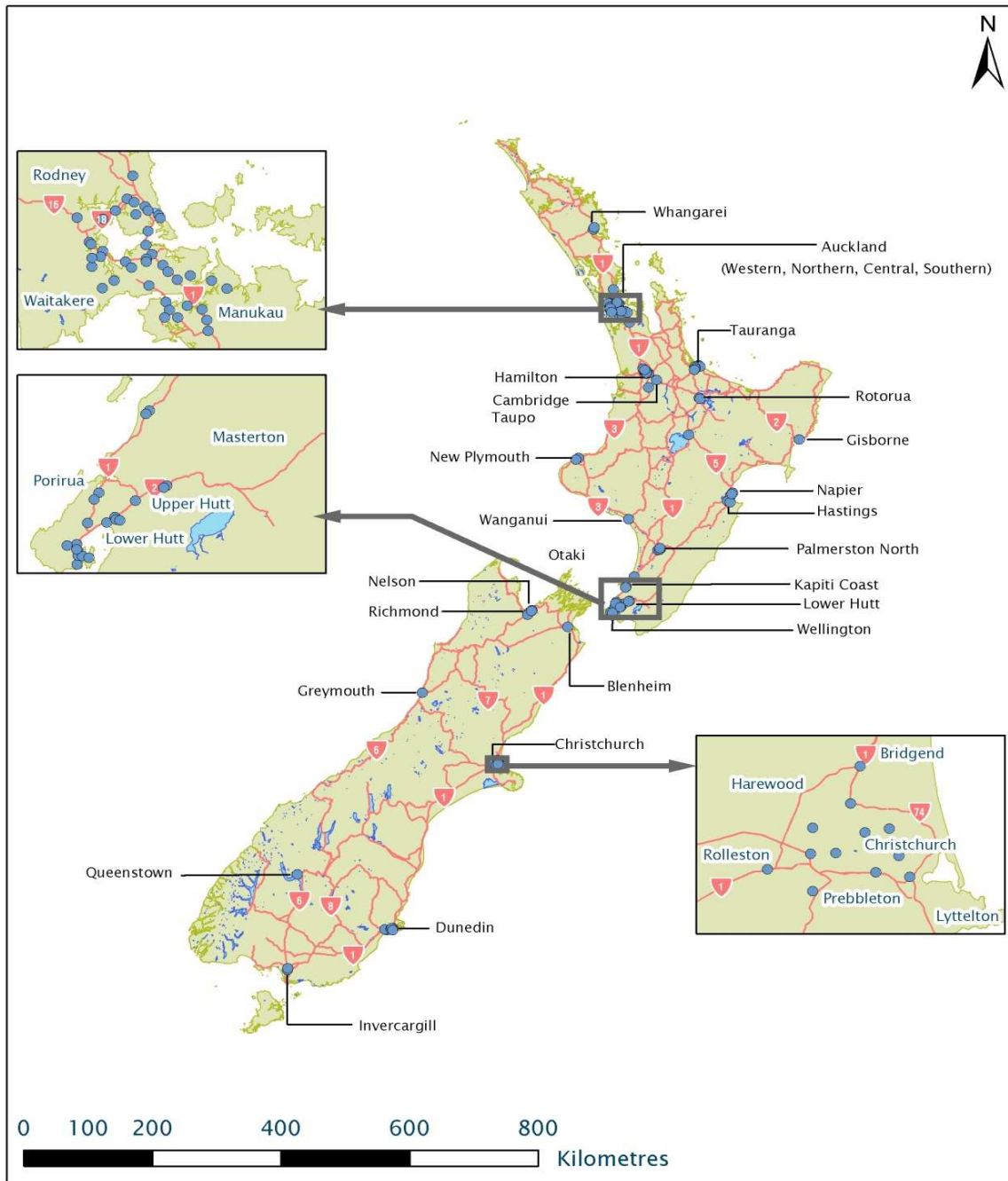
P:\318\3181987\TGI\55_Workspaces\01_mxd\110210_AirQualityReportMaps\110210_MetadataReports\Overview_2008_Rev3.mxd

Figure 2: Map of the NZTA national nitrogen dioxide monitoring network in 2008



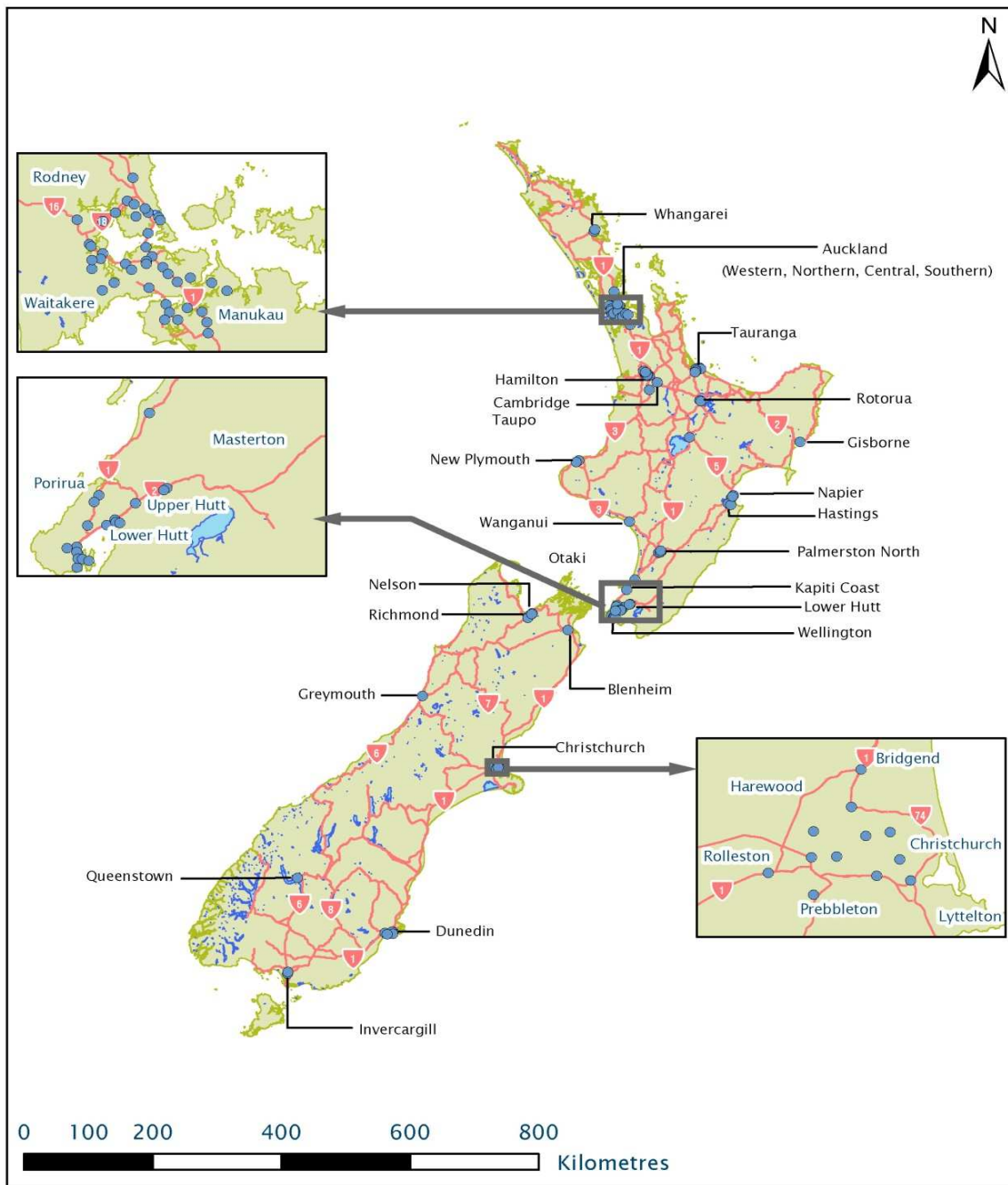
P:\318\3181987\TGI\55_Workspaces\01_mxd\110210_AirQualityReportMaps\110210_MetadataReports\Overview_2009_Rev3.mxd

Figure 3: Map of the NZTA national nitrogen dioxide monitoring network in 2009



P:\318\3181987\TGI\55_Workspaces\01_mxd\110210_AirQualityReportMaps\110210_MetadataReports\Overview_2010_Rev3.mxd

Figure 4: Map of the NZTA national nitrogen dioxide monitoring network in 2010



P:\318\3181987\TGI\55_Workspaces\01_mxd\AirQuality_Overviews\Overview_2011.mxd

Figure 5: Map of the NZTA national nitrogen dioxide monitoring network in 2011

Monitoring Zone
Whangarei

Site Name

Selwyn Ave

Site Code

AUC001

Region & Monitoring Zone

Northland - Whangarei

Area

Woodhill

Site Type

SH

Source

Western Hills Dr

Site LocationSelwyn Ave
Woodhill, Whangarei**Map Reference**

	Easting	Northing
NZMG	2629620	6607867

	Easting	Northing
NZTM	1718908	6046054

Nearest Sensitive Receptor & LocationResidential Housing
Western Hills Dr & Selwyn AveDistance (m)
10**Nearest SH & Local Road (m) with Direction**

SH 1 1 W

LR 350 SW

National Network

Y

Intersection

Y

Other Site Information

-

Height Above Ground (m)

3.2

Nearest Tree (m)

20.0

Monitoring Note(s)

Jan-07 Commissioned



Site Name

Huia St

Site Code

AUC038

Region & Monitoring Zone

Northland - Whangarei

Area

Whau Valley

Site Type

Background

Source

-

**Site Location**

125 Whau Valley Rd
Whau Valley, Whangarei

Map Reference

	Easting	Northing		Easting	Northing
NZMG	2628530	6610570	NZTM	1717812	6048753

Nearest Sensitive Receptor & Location

Residential Housing
Huia St

Distance (m)
10

Nearest SH & Local Road (m) with Direction

SH 1 880 NE

LR 95 NE

National Network

Y

Intersection

N

Other Site Information

Relocated to AUC171

Height Above Ground (m)

3.0

Nearest Tree (m)

10.0

Monitoring Note(s)

Jun-09 Commissioned
Jul-10 Decommissioned



Site Name

Korau Rd

Site Code

AUC171

Region & Monitoring Zone

Northland - Whangarei

Area

Tikipunga

Site Type

Background

Source

-

Site Location

7 Korau Rd
Tikipunga, Whangarei

Map Reference

	Easting	Northing		Easting	Northing
NZMG	2630896	6611323	NZTM	1720175	6049513

Nearest Sensitive Receptor & Location

Residential Housing
Korau Rd

Distance (m)
5

Nearest SH & Local Road (m) with Direction

SH 1	1535	W	LR	80	W
------	------	---	----	----	---

National Network

Y

Intersection

N

Other Site Information

Relocated from AUC038

Height Above Ground (m)

3.0

Nearest Tree (m)

10.0

Monitoring Note(s)

Jul-10 Commissioned



Monitoring Zone
Auckland - Northern

Site Name

Tauranga Pl

Site Code

AUC004

Region & Monitoring Zone

Auckland - Northern

Area

Orewa

Site Type

SH

Source

Grand Dr

Site LocationTauranga Pl
Orewa, Rodney**Map Reference**

	Easting	Northing
NZMG	2660555	6511080

	Easting	Northing
NZTM	1750060	5949364

Nearest Sensitive Receptor & LocationResidential Housing
Tauranga PlDistance (m)
50**Nearest SH & Local Road (m) with Direction**

SH 1A 1 N

LR 895 E

National Network

Y

Intersection

N

Other Site Information

Start of Alpur B

Height Above Ground (m)

2.5

Nearest Tree (m)

10.0

Monitoring Note(s)

Jan-07 Commissioned



Site Name

Fairview Ave

Site Code

AUC005

Region & Monitoring Zone

Auckland - Northern

Area

Albany

Site Type

Local

Source

Oteha Valley Rd

Site LocationFairview Ave
Albany, North Shore**Map Reference**

	Easting	Northing
NZMG	2663528	6496869

	Easting	Northing
NZTM	1753063	5935161

Nearest Sensitive Receptor & LocationFairview Retirement Village
21 Fairview AveDistance (m)
120**Nearest SH & Local Road (m) with Direction**

SH 1 160 W

LR 2 S

National Network

Y

Intersection

N

Other Site Information

Northern Busway

Height Above Ground (m)

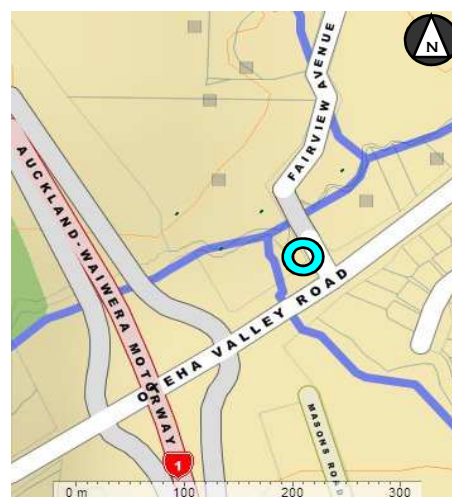
2.1

Nearest Tree (m)

6.0

Monitoring Note(s)

Feb-07 Commissioned



Site Name

Curry Ln

Site Code

AUC006

Region & Monitoring Zone

Auckland - Northern

Area

Westlake

Site Type

SH

Source

Northern Motorway

**Site Location**

133 Wairau Rd
Westlake, North Shore

Map Reference

	Easting	Northing		Easting	Northing
NZMG	2665949	6490649	NZTM	1755497	5928947

Nearest Sensitive Receptor & Location

Retail Area	Distance (m)
133 Wairau Rd	25

Nearest SH & Local Road (m) with Direction

SH 1	5	E	LR	35	N
------	---	---	----	----	---

National Network

Y

Intersection

Y

Other Site Information

Northern Busway. Tristram Ave off ramp 5m. SH1 45m.
Relocated to AUC170.

Height Above Ground (m)

3.0

Nearest Tree (m)

25.0

Monitoring Note(s)

Jan-07 Commissioned
Jul-09 Decommissioned



Site Name

Sulphur Beach Rd

Site Code

AUC007

Region & Monitoring Zone

Auckland - Northern

Area

Northcote

Site Type

SH

Source

Northern Motorway

Site LocationSulphur Beach Rd & Tennyson St
Northcote, North Shore**Map Reference**

	Easting	Northing
NZMG	2666507	6485635

	Easting	Northing
NZTM	1756065	5923935

Nearest Sensitive Receptor & LocationResidential Housing
Sulphur Beach Rd & Tennyson StDistance (m)
5**Nearest SH & Local Road (m) with Direction**

SH 1 11 E

LR 610 N

National Network

Y

Intersection

N

Other Site Information

Northern Busway. Stafford Rd off ramp 11m. SH1 30m.

Height Above Ground (m)

3.0

Nearest Tree (m)

10.0

Monitoring Note(s)

Jan-07 Commissioned



Site Name

Ashby Pl

Site Code

AUC039

Region & Monitoring Zone

Auckland - Northern

Area

Unsworth Heights

Site Type

SH

Source

Albany Highway

Site Location

2 Ashby Place
Unsworth Heights, North Shore

Map Reference

	Easting	Northing
NZMG	2662473	6492209

	Easting	Northing
NZTM	1752018	5930500

Nearest Sensitive Receptor & Location

Residential Housing
Ashby Pl

Distance (m)
8

Nearest SH & Local Road (m) with Direction

SH 18	60	NW
-------	----	----

LR	330	E
----	-----	---

National Network

Y

Intersection

Y

Other Site Information

Albany Hwy on ramp 60m. SH1 100m.

Height Above Ground (m)

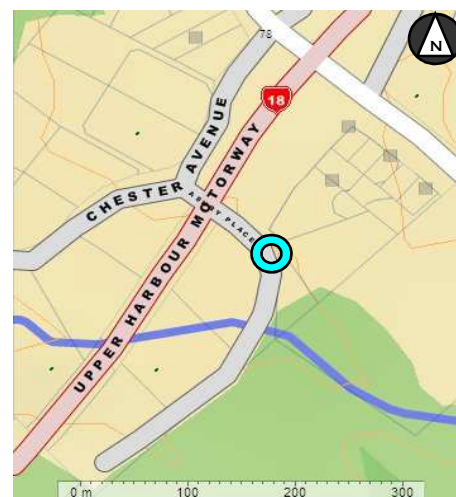
2.0

Nearest Tree (m)

10.0

Monitoring Note(s)

Apr-09 Commissioned



Site Name

William Pitcher Pl

Site Code

AUC040

Region & Monitoring Zone

Auckland - Northern

Area

Greenhithe

Site Type

SH

Source

Upper Harbour Dr

Site Location2 William Pitcher Pl
Greenhithe, North Shore**Map Reference**

	Easting	Northing
NZMG	2660205	6489783

	Easting	Northing
NZTM	1749755	5928069

Nearest Sensitive Receptor & LocationResidential Housing
William Pitcher PlDistance (m)
15**Nearest SH & Local Road (m) with Direction**

SH 18 12 NW

LR 270 W

National Network

Y

Intersection

Y

Other Site Information

Tauhinu Rd on ramp 12m. SH1 60m.

Height Above Ground (m)

2.5

Nearest Tree (m)

10.0

Monitoring Note(s)

Apr-09 Commissioned



Site Name

Sunset Rd

Site Code

AUC041

Region & Monitoring Zone

Auckland - Northern

Area

Glenfield

Site Type

Local

Source

Glenfield Rd

Site Location618 Glenfield Rd
Glenfield, North Shore**Map Reference**

	Easting	Northing
NZMG	2663844	6491482

	Easting	Northing
NZTM	1753390	5929775

Nearest Sensitive Receptor & LocationResidential Housing
Glenfield RdDistance (m)
5**Nearest SH & Local Road (m) with Direction**

SH 18 1115 NW

LR 1 E

National Network

Y

Intersection

Y

Other Site Information

-

Height Above Ground (m)


3.0

Nearest Tree (m)

10.0

Monitoring Note(s)

Apr-09 Commissioned



Site Name

Service Ln

Site Code

AUC042

Region & Monitoring Zone

Auckland - Northern

Area

Takapuna

Site Type

Local

Source

Lake Rd

Site Location

486 Lake Rd
Takapuna, North Shore



Map Reference

	Easting	Northing
NZMG	2668527	6488832

	Easting	Northing
NZTM	1758078	5927136

Nearest Sensitive Receptor & Location

Retail Area
Lake Rd

Distance (m)
5

Nearest SH & Local Road (m) with Direction

SH 1 1590 W

LR 1 W

National Network

Y

Intersection

N

Other Site Information

Previously monitored by NSCC

Height Above Ground (m)

3.0

Nearest Tree (m)

20.0

Monitoring Note(s)

Apr-09 Commissioned



Site Name

Wairau Rd (AC Takapuna)

Site Code

AUC043 - AUC045

Region & Monitoring Zone

Auckland - Northern

Area

Takapuna

Site Type

SH

Source

Northern Motorway

Site Location2 Wairau Rd
Takapuna, North Shore**Map Reference**

	Easting	Northing
NZMG	2666520	6489771

	Easting	Northing
NZTM	1756069	5928070

Nearest Sensitive Receptor & LocationResidential Housing
Wairau Rd /Westlake Girls High SchoolDistance (m)
50**Nearest SH & Local Road (m) with Direction**

SH 1 50 W

LR 45 N

National Network

Y

Intersection

N

Other Site Information

AQ Station. Co-located in triplicate. Inside Westlake Girls High School.

Height Above Ground (m)

3.0

Nearest Tree (m)

5.0

Monitoring Note(s)

Apr-09 Commissioned



Site Name

Esmonde Rd

Site Code

AUC046

Region & Monitoring Zone

Auckland - Northern

Area

Takapuna

Site Type

Local

Source

Lake Rd

Site Location384 Lake Rd
Takapuna, North Shore**Map Reference**

	Easting	Northing
NZMG	2668876	6488287

	Easting	Northing
NZTM	1758428	5926591

Nearest Sensitive Receptor & LocationResidential Housing
Lake RdDistance (m)
5**Nearest SH & Local Road (m) with Direction**

SH 1 1425 W

LR 2 SW

National Network

Y

Intersection

Y

Other Site Information

Previously monitored by NSCC

Height Above Ground (m)

3.0

Nearest Tree (m)

1.0

Monitoring Note(s)

Apr-09 Commissioned



Site Name

Woodcote Dr

Site Code

AUC047

Region & Monitoring Zone

Auckland - Northern

Area

Marlborough

Site Type

Background

Source

-

Site Location21 High Rd
Marlborough, North Shore**Map Reference**

	Easting	Northing
NZMG	2664145	6489081

	Easting	Northing
NZTM	1753696	5927375

Nearest Sensitive Receptor & LocationResidential Housing
High RdDistance (m)
10**Nearest SH & Local Road (m) with Direction**

SH 1 2530 E

LR 60 W

National Network

Y

Intersection

N

Other Site Information

-

Height Above Ground (m)

3.0

Nearest Tree (m)

5.0

Monitoring Note(s)

Apr-09 Commissioned



Site Name

Tristram Ave

Site Code

AUC170

Region & Monitoring Zone

Auckland - Northern

Area

Westlake

Site Type

SH

Source

Northern Motorway

Site Location133 Wairau Rd
Westlake, North Shore**Map Reference**

	Easting	Northing
NZMG	2665934	6490675

	Easting	Northing
NZTM	1755482	5928973

Nearest Sensitive Receptor & Location

Retail Area	Distance (m)
133 Wairau Rd	25

Nearest SH & Local Road (m) with Direction

SH 1	5	E	LR	5	N
------	---	---	----	---	---

National Network

Y

Intersection

Y

Other Site InformationNorthern Busway. Tristram Ave off ramp 5m. SH1 45m.
Relocated from AUC006.**Height Above Ground (m)**

3.0

Nearest Tree (m)

25.0

Monitoring Note(s)

Jul-09 Commissioned



Monitoring Zone
Auckland - Western

Site Name

Cedar Heights Ave

Site Code

AUC020

Region & Monitoring Zone

Auckland - Western

Area

Massey East

Site Type

SH

Source

North Western Motorway

Site Location7 Cedar Heights Ave
Massey East, Waitakere**Map Reference**

	Easting	Northing
NZMG	2655038	6483515

	Easting	Northing
NZTM	1744601	5921792

Nearest Sensitive Receptor & LocationResidential Housing
Cedar Heights AveDistance (m)
10**Nearest SH & Local Road (m) with Direction**

SH 16 90 W

LR 170 SW

National Network

Y

Intersection

N

Other Site Information

-

Height Above Ground (m)

2.0

Nearest Tree (m)

10.0

Monitoring Note(s)

Jan-07 Commissioned



Site Name

Te Atatu Rd

Site Code

AUC048

Region & Monitoring Zone

Auckland - Western

Area

Te Atatu

Site Type

SH

Source

North Western Motorway

Site Location

Te Atatu Rd - Near On Ramp

Te Atatu, Waitakere

Map Reference

	Easting	Northing
NZMG	2657695	6481567

	Easting	Northing
NZTM	1747262	5919849

Nearest Sensitive Receptor & LocationResidential Housing
Titoki StDistance (m)
40**Nearest SH & Local Road (m) with Direction**

SH 18 2 W

LR 2 W

National Network

Y

Intersection

N

Other Site Information

Te Atatu Rd on ramp 2m. SH1 150m.

Height Above Ground (m)

3.0

Nearest Tree (m)

30.0

Monitoring Note(s)

Apr-09 Commissioned



Site Name

Carnegie Cres

Site Code

AUC049

Region & Monitoring Zone

Auckland - Western

Area

Hobsonville

Site Type

SH

Source

Hobsonville Rd

Site Location429 Hobsonville Rd
Hobsonville, Waitakere**Map Reference**

	Easting	Northing
NZMG	2657691	6488128

	Easting	Northing
NZTM	1747244	5926410

Nearest Sensitive Receptor & LocationResidential Housing
Carnegie CresDistance (m)
5**Nearest SH & Local Road (m) with Direction**

SH 18 10 W

LR 710 W

National Network

Y

Intersection

N

Other Site Information

-

Height Above Ground (m)

3.0

Nearest Tree (m)

15.0

Monitoring Note(s)

Jul-09 Commissioned



Site Name

Kennedys Rd

Site Code

AUC050

Region & Monitoring Zone

Auckland - Western

Area

Whenuapai

Site Type

SH

Source

SH16

Site Location

220A SH16

Whenuapai, Waitakere

**Map Reference**

	Easting	Northing
NZMG	2652704	6488432

	Easting	Northing
NZTM	1742258	5926703

Nearest Sensitive Receptor & LocationResidential Housing
SH16Distance (m)
7**Nearest SH & Local Road (m) with Direction**

SH 16 4 NE

LR 155 SE

National Network

Y

Intersection

N

Other Site Information

-

Height Above Ground (m)

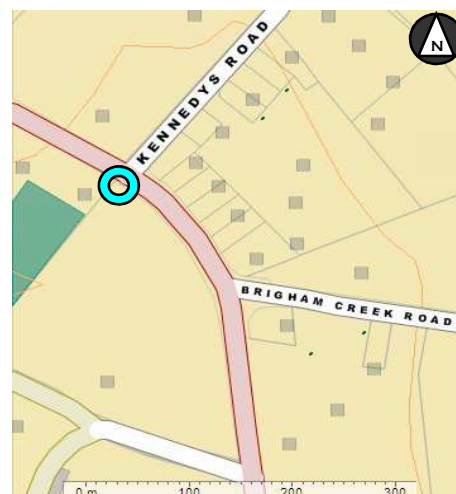
3.0

Nearest Tree (m)

4.0

Monitoring Note(s)

Apr-09 Commissioned



Site Name

Taitapu St

Site Code

AUC051

Region & Monitoring Zone

Auckland - Western

Area

Massey East

Site Type

SH

Source

North Western Motorway

Site Location

2 Taitapu St
Massey East, Waitakere

Map Reference

	Easting	Northing
NZMG	2655457	6483024

	Easting	Northing
NZTM	1745021	5921302

Nearest Sensitive Receptor & Location

Residential Housing
Taitapu St

Distance (m)
8

Nearest SH & Local Road (m) with Direction

SH 16	70	SW
-------	----	----

LR	195	SW
----	-----	----

National Network

Y

Intersection

N

Other Site Information

-

Height Above Ground (m)

2.0

Nearest Tree (m)

5.0

Monitoring Note(s)

Apr-09 Commissioned



Site Name

Hickory Ave

Site Code

AUC052

Region & Monitoring Zone

Auckland - Western

Area

Henderson

Site Type

Local

Source

Henderson Valley Rd

Site Location26 Henderson Valley Rd
Henderson, Waitakere**Map Reference**

	Easting	Northing
NZMG	2655614	6478512

	Easting	Northing
NZTM	1745187	5916791

Nearest Sensitive Receptor & LocationResidential Housing
Henderson Valley RdDistance (m)
15**Nearest SH & Local Road (m) with Direction**

SH 16 3450 NE

LR 5 W

National Network

Y

Intersection

N

Other Site Information

-

Height Above Ground (m)

3.0

Nearest Tree (m)

3.0

Monitoring Note(s)

Apr-09 Commissioned



Site Name

Edmonton Rd

Site Code

AUC053

Region & Monitoring Zone

Auckland - Western

Area

Te Atatu South

Site Type

Local

Source

Te Atatu Rd

Site Location237 Te Atatu Rd
Te Atatu South, Waitakere**Map Reference**

	Easting	Northing
NZMG	2657266	6480529

	Easting	Northing
NZTM	1746835	5918811

Nearest Sensitive Receptor & LocationResidential Housing
Te Atatu RdDistance (m)
5**Nearest SH & Local Road (m) with Direction**

SH 16 930 NE

LR 3 W

National Network

Y

Intersection

Y

Other Site Information

-

Height Above Ground (m)

3.0

Nearest Tree (m)

4.0

Monitoring Note(s)

Apr-09 Commissioned



Site Name

Henderson Intermediate (AC Henderson)

Site Code

AUC054 - AUC056

Region & Monitoring Zone

Auckland - Western

Area

Henderson

Site Type

Local

Source

Lincoln Rd

Site Location70 Lincoln Rd
Henderson, Waitakere**Map Reference**

	Easting	Northing
NZMG	2655573	6480252

	Easting	Northing
NZTM	1745143	5918530

Nearest Sensitive Receptor & LocationHenderson Intermediate
70 Lincoln RdDistance (m)
20**Nearest SH & Local Road (m) with Direction**

SH 16 2095 NE

LR 7 E

National Network

Y

Intersection

N

Other Site Information

AQ Station. Co-located in triplicate. Inside Henderson Intermediate.

Height Above Ground (m)

3.0

Nearest Tree (m)

8.0

Monitoring Note(s)

Apr-09 Commissioned



Site Name

AC Glen Eden

Site Code

AUC057 - AUC059

Region & Monitoring Zone

Auckland - Western

Area

Glen Eden

Site Type

Background

Source

-

Site Location50 Meadowvale Rise
Glen Eden , Waitakere**Map Reference**

	Easting	Northing		Easting	Northing
NZMG	2657567	6474197	NZTM	1747149	5912480

Nearest Sensitive Receptor & Location

Residential Housing	Distance (m)
Meadowvale Rise	10

Nearest SH & Local Road (m) with Direction

SH 16	6160	NE	LR	250	W
-------	------	----	----	-----	---

National Network

Y

Intersection

N

Other Site Information

AQ Station. Co-located in triplicate. Inside Ceramco Park.

Height Above Ground (m)

3.0

Nearest Tree (m)

20.0

Monitoring Note(s)

Apr-09 Commissioned



Site Name

Rata St

Site Code

AUC063

Region & Monitoring Zone

Auckland - Western

Area

New Lynn

Site Type

Local

Source

Great North Rd

Site Location2 Rata St
New Lynn, Waitakere**Map Reference**

	Easting	Northing
NZMG	2659865	6475658

	Easting	Northing
NZTM	1749443	5913945

Nearest Sensitive Receptor & LocationResidential Housing
Rata StDistance (m)
3**Nearest SH & Local Road (m) with Direction**

SH 20 4140 E

LR 10 S

National Network

Y

Intersection

Y

Other Site Information

-

Height Above Ground (m)

3.0

Nearest Tree (m)

3.0

Monitoring Note(s)

Apr-09 Commissioned



Monitoring Zone
Auckland - Central

Site Name

St Mary's Bay Rd

Site Code

AUC008

Region & Monitoring Zone

Auckland - Central

Area

St Mary's Bay

Site Type

SH

Source

Northern Motorway

Site Location82 St Mary's Bay Rd
St Mary's Bay, Auckland**Map Reference**

	Easting	Northing
NZMG	2666098	6482839

	Easting	Northing
NZTM	1755662	5921138

Nearest Sensitive Receptor & LocationResidential Housing
St Mary's Bay Rd & Swift AveDistance (m)
10**Nearest SH & Local Road (m) with Direction**

SH 1 70 NE

LR 280 W

National Network

Y

Intersection

N

Other Site Information

Victoria Park Tunnel Project

Height Above Ground (m)

3.0

Nearest Tree (m)

10.0

Monitoring Note(s)

Jan-07 Commissioned



Site Name

Canada St

Site Code

AUC009

Region & Monitoring Zone

Auckland - Central

Area

Newton

Site Type

SH

Source

CMJ

Site Location

2 Canada St
Newton, Auckland

Map Reference

	Easting	Northing
NZMG	2667244	6480975

	Easting	Northing
NZTM	1756811	5919276

Nearest Sensitive Receptor & Location

Residential Housing
Canada St

Distance (m)
20

Nearest SH & Local Road (m) with Direction

SH 1 20 S

LR 130 E

National Network

Y

Intersection

N

Other Site Information

Central Motorway Junction 2 Project

Height Above Ground (m)

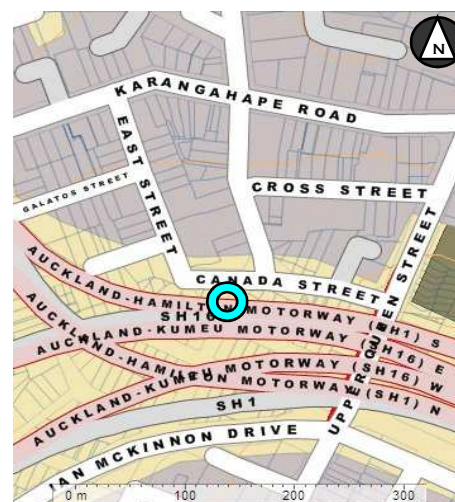
3.0

Nearest Tree (m)

20.0

Monitoring Note(s)

Jan-07 Commissioned



Site Name

Mt Hobson Rd

Site Code

AUC011

Region & Monitoring Zone

Auckland - Central

Area

Remuera

Site Type

SH

Source

Southern Motorway

Site Location12 Mt Hobson Rd
Remuera, Auckland**Map Reference**

	Easting	Northing
NZMG	2669398	6478800

	Easting	Northing
NZTM	1758969	5917106

Nearest Sensitive Receptor & LocationResidential Housing
Mt Hobson RdDistance (m)
10**Nearest SH & Local Road (m) with Direction**

SH 1 10 W

LR 390 NE

National Network

Y

Intersection

N

Other Site Information

Newmarket Viaduct Project

Height Above Ground (m)

2.0

Nearest Tree (m)

2.0

Monitoring Note(s)

Jan-07 Commissioned



Site Name

Gavin St b (AC/MfE Penrose)

Site Code

AUC013 - AUC015

Region & Monitoring Zone

Auckland - Central

Area

Penrose

Site Type

SH

Source

Southern Motorway

Site Location19 Gavin St
Penrose, Auckland**Map Reference**

	Easting	Northing
NZMG	2672180	6475859

	Easting	Northing
NZTM	1761757	5914171

Nearest Sensitive Receptor & LocationResidential Housing
Gavin StDistance (m)
45**Nearest SH & Local Road (m) with Direction**

SH 1 100 SW

LR 210 NE

National Network

Y

Intersection

N

Other Site Information

AQ Station. Co-located in triplicate.

Height Above Ground (m)

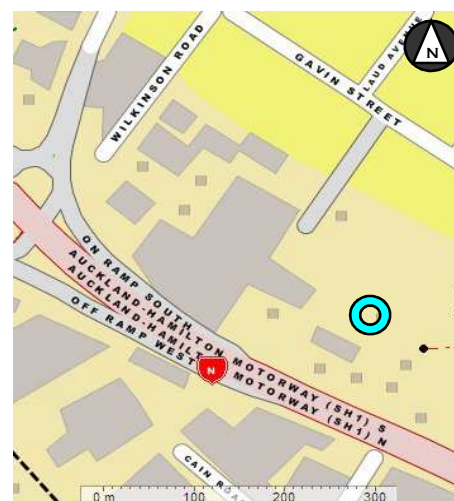
4.0

Nearest Tree (m)

15.0

Monitoring Note(s)

Jan-07 Commissioned



Site Name

Waterbank Cres

Site Code

AUC021

Region & Monitoring Zone

Auckland - Central

Area

Waterview

Site Type

Background

Source

-

Site Location18 Waterbank Cres
Waterview, Auckland**Map Reference**

	Easting	Northing
NZMG	2662113	6479451

	Easting	Northing
NZTM	1751684	5917742

Nearest Sensitive Receptor & LocationResidential Housing
Waterbank CresDistance (m)
10**Nearest SH & Local Road (m) with Direction**

SH 16 150 N

LR 260 E

National Network

Y

Intersection

N

Other Site Information

Moved across the road (15m W) Sep-09.

Height Above Ground (m)

2.0

Nearest Tree (m)

2.0

Monitoring Notes(s)

Jan-07 Commissioned



Site Name

Niger St

Site Code

AUC022

Region & Monitoring Zone

Auckland - Central

Area

Arch Hill

Site Type

SH

Source

North Western Motorway

Site LocationOpposite 10 Niger St
Arch Hill, Auckland**Map Reference**

	Easting	Northing
NZMG	2666148	6480098



	Easting	Northing
NZTM	1755717	5918398

Nearest Sensitive Receptor & LocationResidential Housing
Niger StDistance (m)
10**Nearest SH & Local Road (m) with Direction**

SH 16 32 SE

LR 110 W

National Network

Y

Intersection

N

Other Site Information

Central Motorway Junction 2 Project

Height Above Ground (m)

2.0

Nearest Tree (m)

2.0

Monitoring Notes(s)

Jan-07 Commissioned



Site Name

Melrose Rd

Site Code

AUC025

Region & Monitoring Zone

Auckland - Central

Area

Hillsborough

Site Type

SH

Source

Hugh Watt Dr

Site Location58 Melrose Rd
Hillsborough, Auckland**Map Reference**

	Easting	Northing
NZMG	2666666	6474657

	Easting	Northing
NZTM	1756246	5912958

Nearest Sensitive Receptor & LocationResidential Housing
Melrose RdDistance (m)
5**Nearest SH & Local Road (m) with Direction**

SH 20 40 NE

LR 215 NE

National Network

Y

Intersection

N

Other Site Information

Mt Roskill Project

Height Above Ground (m)

2.0

Nearest Tree (m)

2.0

Monitoring Notes(s)

Jan-07 Commissioned



Site Name

Mount Albert Rd

Site Code

AUC060

Region & Monitoring Zone

Auckland - Central

Area

Mt Albert

Site Type

Local

Source

New North Rd

Site Location912 New North Rd
Mt Albert, Auckland**Map Reference**

	Easting	Northing
NZMG	2663310	6478296

	Easting	Northing
NZTM	1752882	5916590

Nearest Sensitive Receptor & LocationRetail Area
Mount Albert RdDistance (m)
3**Nearest SH & Local Road (m) with Direction**

SH 16 1515 N

LR 1 N

National Network

Y

Intersection

Y

Other Site Information

-

Height Above Ground (m)

2.5

Nearest Tree (m)

20.0

Monitoring Note(s)

Apr-09 Commissioned



Site Name

Green Ln East

Site Code

AUC061

Region & Monitoring Zone

Auckland - Central

Area

Greenlane

Site Type

Local

Source

Great South Rd

Site Location156 Green Ln East
Greenlane, Auckland**Map Reference**

	Easting	Northing
NZMG	2670351	6477470

	Easting	Northing
NZTM	1759925	5915778

Nearest Sensitive Receptor & LocationRetail Area
Green Ln EastDistance (m)
8**Nearest SH & Local Road (m) with Direction**

SH 1 255 NE

LR 2 NW

National Network

Y

Intersection

Y

Other Site Information

-

Height Above Ground (m)

3.0

Nearest Tree (m)

20.0

Monitoring Note(s)

Apr-09 Commissioned



Site Name

Mountain Rd

Site Code

AUC062

Region & Monitoring Zone

Auckland - Central

Area

Panmure

Site Type

Local

Source

Ellerslie Panmure Highway

Site Location2 Mountain Rd
Panmure, Auckland**Map Reference**

	Easting	Northing
NZMG	2674732	6476629

	Easting	Northing
NZTM	1764307	5914946

Nearest Sensitive Receptor & LocationResidential Housing
Mountain RdDistance (m)
10**Nearest SH & Local Road (m) with Direction**

SH 1 2300 SW

LR 3 S

National Network

Y

Intersection

N

Other Site Information

-

Height Above Ground (m)

2.5

Nearest Tree (m)

10.0

Monitoring Note(s)

Apr-09 Commissioned



Site Name

Kowhai Intermediate (MfE Kingsland)

Site Code

AUC064

Region & Monitoring Zone

Auckland - Central

Area

Kingsland

Site Type

Local

Source

Sandringham Rd

Site Location2 Sanringham Rd
Kingsland, Auckland**Map Reference**

	Easting	Northing
NZMG	2666122	6479510

	Easting	Northing
NZTM	1755692	5917809

Nearest Sensitive Receptor & LocationKowhai Intermediate
2 Sanringham RdDistance (m)
2**Nearest SH & Local Road (m) with Direction**

SH 16 470 N

LR 4 W

National Network

Y

Intersection

N

Other Site Information

Old AQ Station. Near Kowhai Intermediate.

Height Above Ground (m)

3.0

Nearest Tree (m)

5.0

Monitoring Note(s)

Apr-09 Commissioned



Site Name

Mangere Rd

Site Code

AUC071

Region & Monitoring Zone

Auckland - Central

Area

Otahuhu

Site Type

Local

Source

Mangere Rd

Site Location84 Walmsley Rd
Otahuhu, Auckland**Map Reference**

	Easting	Northing
NZMG	2674098	6470602

	Easting	Northing
NZTM	1763685	5908918

Nearest Sensitive Receptor & LocationResidential Housing
Walmsley RdDistance (m)
3**Nearest SH & Local Road (m) with Direction**

SH 1 1670 E

LR 1 W

National Network

Y

Intersection

Y

Other Site Information

-

Height Above Ground (m)

3.0

Nearest Tree (m)

5.0

Monitoring Note(s)

Apr-09 Commissioned



Monitoring Zone
Auckland - Southern

Site Name

Waimate St

Site Code

AUC018

Region & Monitoring Zone

Auckland - Southern

Area

Flat Bush

Site Type

SH

Source

Southern Motorway

Site Location21 Waimate St
Flat Bush, Manukau**Map Reference**

	Easting	Northing
NZMG	2677870	6467724

	Easting	Northing
NZTM	1767463	5906047

Nearest Sensitive Receptor & LocationResidential Housing
Waimate StDistance (m)
20**Nearest SH & Local Road (m) with Direction**

SH 1 60 W

LR 250 E

National Network

Y

Intersection

N

Other Site Information

-

Height Above Ground (m)

3.0

Nearest Tree (m)

20.0

Monitoring Note(s)

Jan-07 Commissioned



Site Name

Liggett Dr

Site Code

AUC019

Region & Monitoring Zone

Auckland - Southern

Area

Manukau

Site Type

SH

Source

Southern Motorway

Site LocationLiggett Dr
Manukau, Manukau**Map Reference**

	Easting	Northing		Easting	Northing
NZMG	2678116	6465479	NZTM	1767713	5903803

Nearest Sensitive Receptor & LocationRetirement Village
Liggett DrDistance (m)
10**Nearest SH & Local Road (m) with Direction**

SH 1 100 NE LR 60 E

National Network

Y

Intersection

N

Other Site Information

SH20 to SH1 Manukau Extension. Manukau off ramp 100m. S

Height Above Ground (m)

2.0

Nearest Tree (m)

5.0

Monitoring Note(s)

Jan-07 Commissioned



Site Name

Hastie Ave

Site Code

AUC026

Region & Monitoring Zone

Auckland - Southern

Area

Mangere Bridge

Site Type

SH

Source

South Western Motorway

Site Location

24 Hastie Ave
Mangere Bridge, Manukau

Map Reference

	Easting	Northing		Easting	Northing
NZMG	2669984	6471354	NZTM	1759570	5909661

Nearest Sensitive Receptor & Location

Residential Housing	Distance (m)
Hastie Ave	5

Nearest SH & Local Road (m) with Direction

SH 20	25	E	LR	270	E
-------	----	---	----	-----	---

National Network

Y

Intersection

N

Other Site Information

Manukau Harbour Crossing Project. Previously monitored by ARC

Height Above Ground (m)

3.0

Nearest Tree (m)

5.0

Monitoring Notes(s)

Jan-07 Commissioned



Site Name

Ashmore Pl

Site Code

AUC027

Region & Monitoring Zone

Auckland - Southern

Area

Mangere

Site Type

SH

Source

South Western Motorway

Site Location17 Ashmore Pl
Mangere, Manukau**Map Reference**

	Easting	Northing
NZMG	2670600	6469774

	Easting	Northing
NZTM	1760189	5908083

Nearest Sensitive Receptor & LocationResidential Housing
Ashmore PlDistance (m)
5**Nearest SH & Local Road (m) with Direction**

SH 20 20 W

LR 490 E

National Network

Y

Intersection

N

Other Site Information

-

Height Above Ground (m)

2.0

Nearest Tree (m)

10.0

Monitoring Notes(s)

Jan-07 Commissioned



Site Name

Ensor Pl

Site Code

AUC067

Region & Monitoring Zone

Auckland - Southern

Area

Mangere East

Site Type

SH

Source

South Western Motorway

Site Location5 Ensor Pl
Mangere East, Manukau**Map Reference**

	Easting	Northing
NZMG	2672252	6468208

	Easting	Northing
NZTM	1761844	5906521

Nearest Sensitive Receptor & LocationResidential Housing
Ensor PlDistance (m)
6**Nearest SH & Local Road (m) with Direction**

SH 20 20 W

LR 85 NW

National Network

Y

Intersection

N

Other Site Information

Massey Rd on ramp 20m. SH20 40m.

Height Above Ground (m)

3.0

Nearest Tree (m)

5.0

Monitoring Note(s)

Jul-09 Commissioned



Site Name

Kirkbride Rd

Site Code

AUC068

Region & Monitoring Zone

Auckland - Southern

Area

Mangere

Site Type

SH

Source

George Bolt Dr

Site Location244 Kirkbride Rd
Mangere, Manukau**Map Reference**

	Easting	Northing		Easting	Northing
NZMG	2669701	6468243	NZTM	1759293	5906550

Nearest Sensitive Receptor & LocationMangere Central School
244 Kirkbride RdDistance (m)
10**Nearest SH & Local Road (m) with Direction**

SH 20A 2 W

LR 2 S

National Network

Y

Intersection

Y

Other Site Information

-

Height Above Ground (m)

3.0

Nearest Tree (m)

15.0

Monitoring Note(s)

Jul-09 Commissioned



Site Name

Otara Rd

Site Code

AUC069

Region & Monitoring Zone

Auckland - Southern

Area

Otara

Site Type

Local

Source

Bairds Rd

Site Location36 Otara Rd
Otara, Manukau**Map Reference**

	Easting	Northing
NZMG	2676946	6469774

	Easting	Northing
NZTM	1766535	5908095

Nearest Sensitive Receptor & LocationCongregational Church
36 Otara RdDistance (m)
5**Nearest SH & Local Road (m) with Direction**

SH 1 605 SW

LR 10 N

National Network

Y

Intersection

Y

Other Site Information

-

Height Above Ground (m)

3.0

Nearest Tree (m)

3.0

Monitoring Note(s)

Apr-09 Commissioned



Site Name

Dominion Rd

Site Code

AUC070

Region & Monitoring Zone

Auckland - Southern

Area

Papakura

Site Type

Local

Source

Dominion Rd

Site Location136 Settlement Rd
Papakura, Manukau**Map Reference**

	Easting	Northing
NZMG	2685128	6457727

	Easting	Northing
NZTM	1774740	5896065

Nearest Sensitive Receptor & LocationResidential Housing
Settlement RdDistance (m)
25**Nearest SH & Local Road (m) with Direction**

SH 1 3440 W

LR 5 W

National Network

Y

Intersection

N

Other Site Information

-

Height Above Ground (m)

2.5

Nearest Tree (m)

12.0

Monitoring Note(s)

Apr-09 Commissioned



Site Name

Bell Reserve (AC Pakuranga)

Site Code

AUC072

Region & Monitoring Zone

Auckland - Southern

Area

Pakuranga

Site Type

Local

Source

Pakuranga Rd

Site Location264A Pakuranga Rd
Pakuranga, Manukau**Map Reference**

	Easting	Northing
NZMG	2678835	6475617

	Easting	Northing
NZTM	1768412	5913942

Nearest Sensitive Receptor & LocationResidential Housing
Pakuranga RdDistance (m)
5**Nearest SH & Local Road (m) with Direction**

SH 1 4320 W

LR 3 S

National Network

Y

Intersection

N

Other Site Information

AQ Station. Inside Bell Reserve.

Height Above Ground (m)

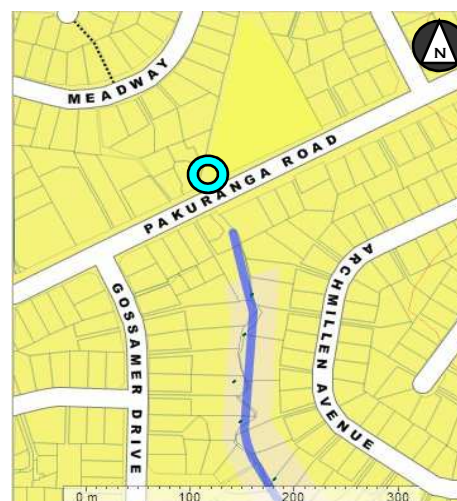
3.0

Nearest Tree (m)

8.0

Monitoring Note(s)

Apr-09 Commissioned



Site Name

AC Botany

Site Code

AUC073

Region & Monitoring Zone

Auckland - Southern

Area

Botany

Site Type

Background

Source

-

Site Location14 Oakridge Way
Botany, Manukau**Map Reference**

	Easting	Northing
NZMG	2681790	6474028

	Easting	Northing
NZTM	1771370	5912359

Nearest Sensitive Receptor & LocationOur Lady Star of the Sea School
14 Oakridge WayDistance (m)
10**Nearest SH & Local Road (m) with Direction**

SH 1 7040 W

LR 250 SE

National Network

Y

Intersection

N

Other Site Information

AQ Station. Inside Our Lady Star of the Sea School.

Height Above Ground (m)

3.0

Nearest Tree (m)

5.0

Monitoring Note(s)

Apr-09 Commissioned

