



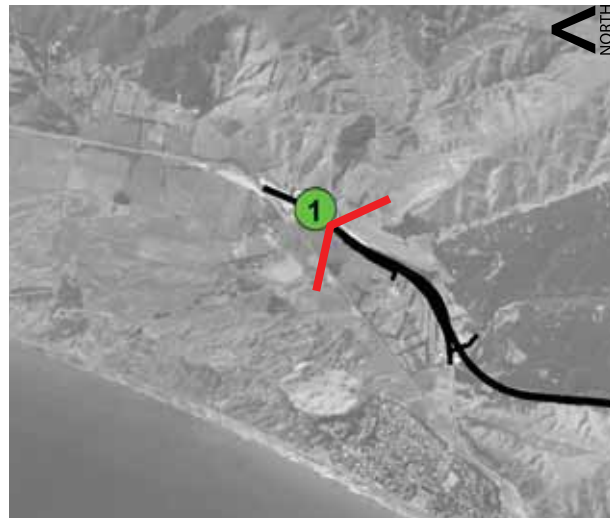
# TRANSMISSION GULLY

REBUTTAL EVIDENCE OF **GAVIN CRAIG LISTER**

**APPENDIX A** UPDATED PHOTOMONTAGES OF VIEWPOINT 1

19 JAN 2012

Tower 2



**Viewpoint 1**

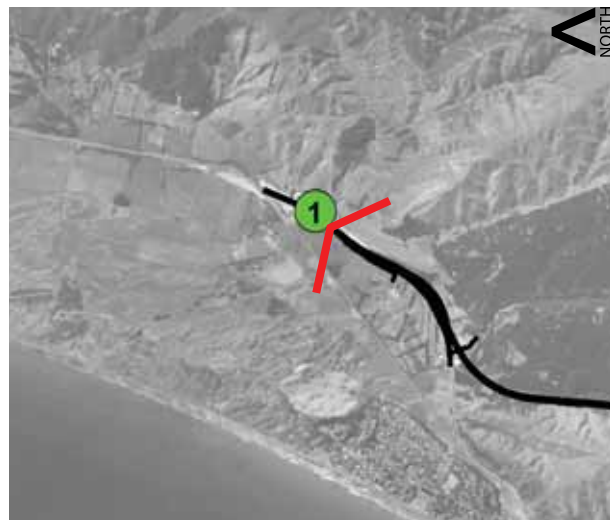
Looking south from south bound on ramp at MacKays Crossing

**Existing Landscape**

Original Photo | Lisa Rimmer | 50mm DSLR Nikon D700 | 1218hrs 17th JAN 2012 | E 1766790 N 5462420 (NZTM)  
Reading distance for correct scale: 400mm | Computer model elevation: 22m  
Photomontages should be used as a guide to field observations.



Tower 2A



### Viewpoint 1

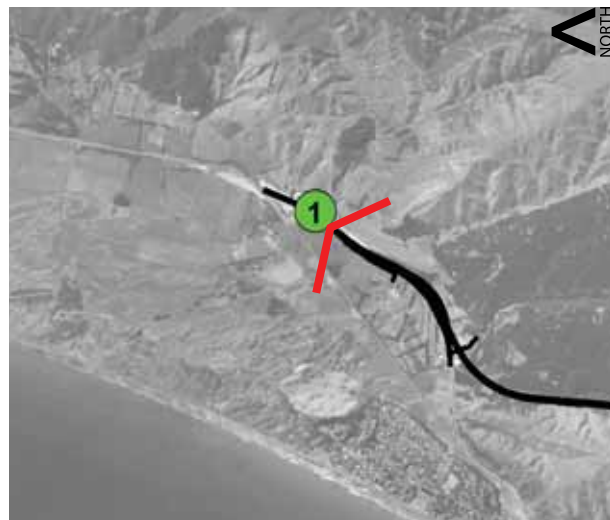
Looking south from south bound on ramp at MacKays Crossing

### Proposed Road - without Mitigation

**Original Photo** | Lisa Rimmer | 50mm DSLR Nikon D700 | 1218hrs 17th JAN 2012 | E 1766790 N 5462420 (NZTM)  
**Photomontage** | Grace He | Photoshop CS4 & 3ds Max Design | Reading distance for correct scale: 400mm | Computer model elevation: 22m  
**Distance** | 10m from Proposed Road  
 Photomontages should be used as a guide to field observations.



Tower 2A



### Viewpoint 1

Looking south from south bound on ramp at MacKays Crossing

### Proposed Road - with Mitigation

**Original Photo** | Lisa Rimmer | 50mm DSLR Nikon D700 | 1218hrs 17th JAN 2012 | E 1766790 N 5462420 (NZTM)

**Photomontage** | Grace He | Photoshop CS4 & 3ds Max Design | Reading distance for correct scale: 400mm | Computer model elevation: 22m

**Distance** | 10m from Proposed Road

Landscape mitigation planting shown at approximately 10 years growth. Note: Photomontage illustrates revegetation of cut and fill batters. It does not illustrate the retirement and enrichment planting of the hillsides within Te Puka valley.

Photomontages should be used as a guide to field observations.

