

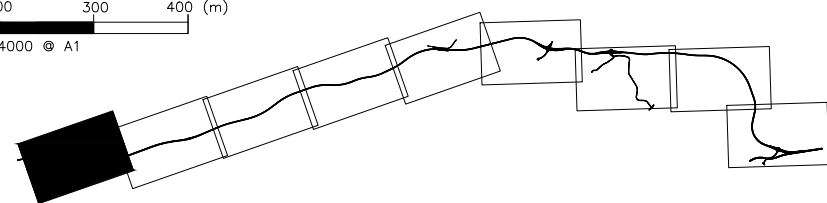
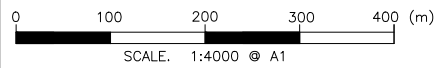


LEGEND

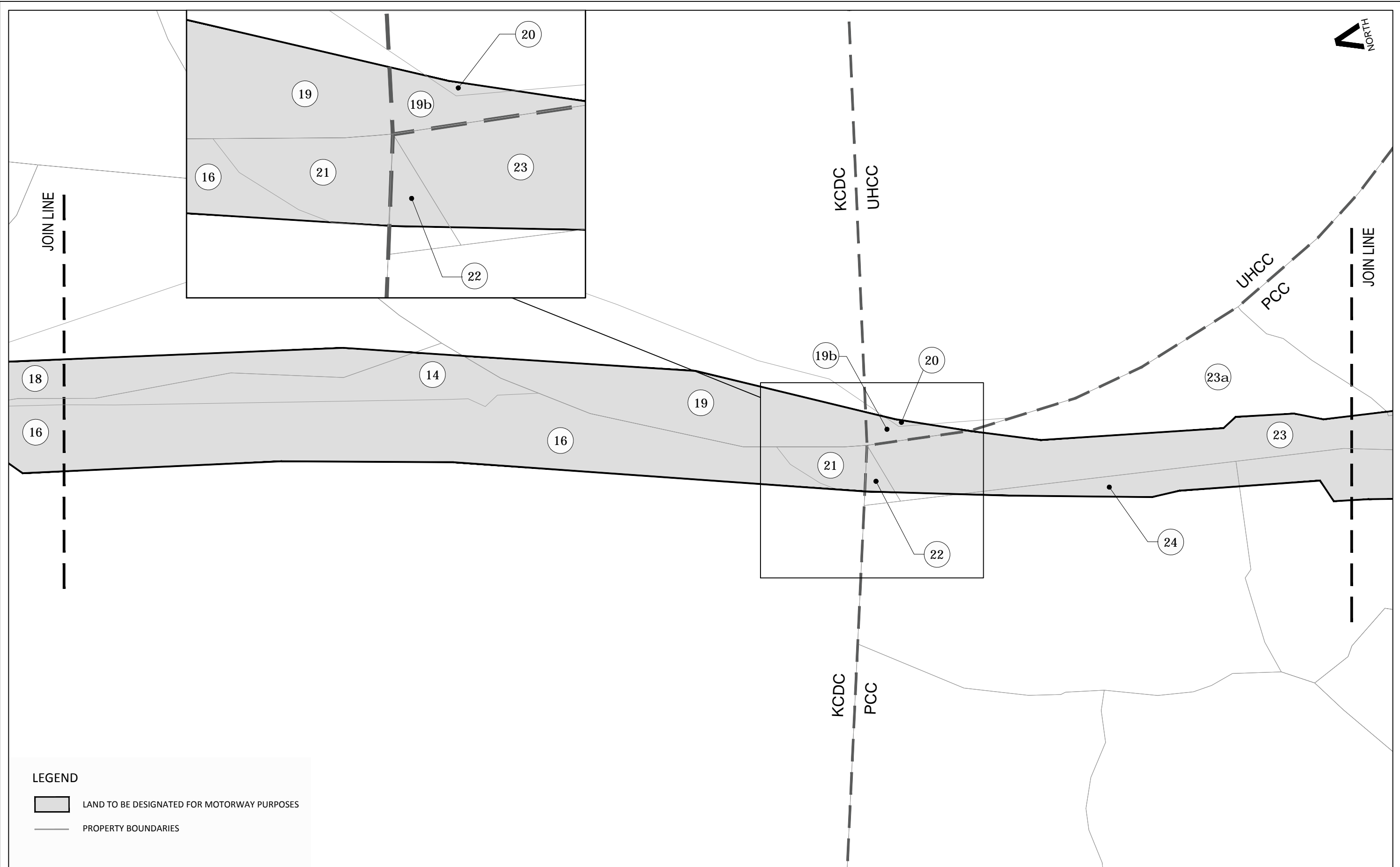
-  LAND TO BE DESIGNATED FOR MOTORWAY PURPOSES
-  PROPERTY BOUNDARIES





Revision	Amendment	Approved	Date
C	PROPERTY BOUNDARY COLOUR AMENDED	MAE	09/2011
B	MINOR AMENDMENTS	MAE	07/2011
A	ISSUED FOR EPA REVIEW	MAE	04/2011

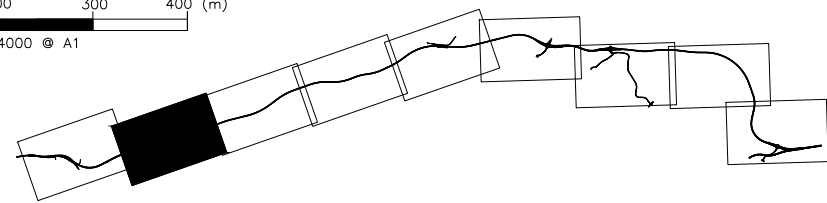
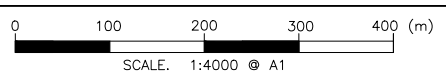


Project: TRANSMISSION GULLY PROJECT		
Title: Volume 4 - Plan Set Land Requirement Plan Sheet 1 of 9		Status: For Consenting
Sheet No. LR01	Version No. C	



LEGEND

 LAND TO BE DESIGNATED FOR MOTORWAY PURPOSES
 PROPERTY BOUNDARIES



Revision	Amendment	Approved	Date
C	PROPERTY BOUNDARY COLOUR AMENDED	MAE	09/2011
B	MINOR AMENDMENTS	MAE	07/2011
A	ISSUED FOR EPA REVIEW	MAE	04/2011

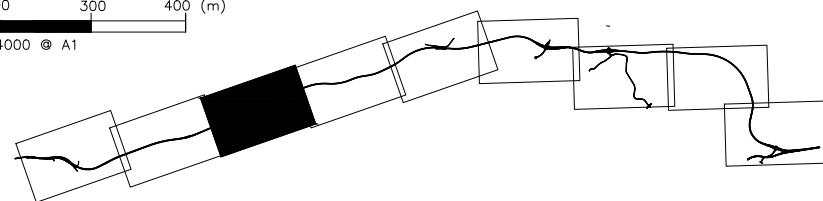
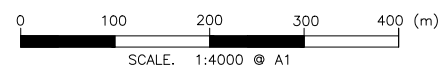


Project. TRANSMISSION GULLY PROJECT		Status. For Consenting
Title. Volume 4 - Plan Set Land Requirement Plan Sheet 2 of 9		Version No. C
		Sheet. No. LR02



LEGEND

- LAND TO BE DESIGNATED FOR MOTORWAY PURPOSES
- PROPERTY BOUNDARIES



Revision	Amendment	Approved	Date
C	PROPERTY BOUNDARY COLOUR AMENDED	MAE	09/2011
B	MINOR AMENDMENTS	MAE	07/2011
A	ISSUED FOR EPA REVIEW	MAE	04/2011

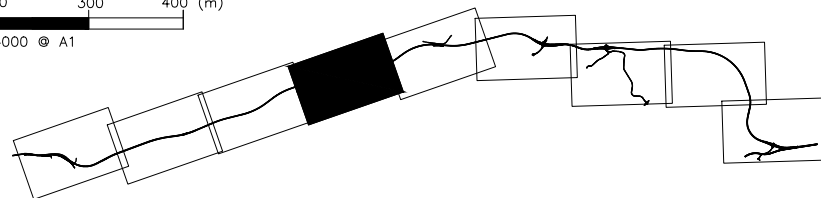
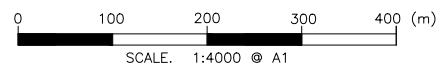


Project.		TRANSMISSION GULLY PROJECT	
Title.		Volume 4 - Plan Set	Status. For Consenting
		Land Requirement Plan	Sheet. No.
		Sheet 3 of 9	Version No. C
			LR03



LEGEND

- LAND TO BE DESIGNATED FOR MOTORWAY PURPOSES
- PROPERTY BOUNDARIES



Revision	Amendment	Approved	Date
C	PROPERTY BOUNDARY COLOUR AMENDED	MAE	09/2011
B	MINOR AMENDMENTS	MAE	07/2011
A	ISSUED FOR EPA REVIEW	MAE	04/2011

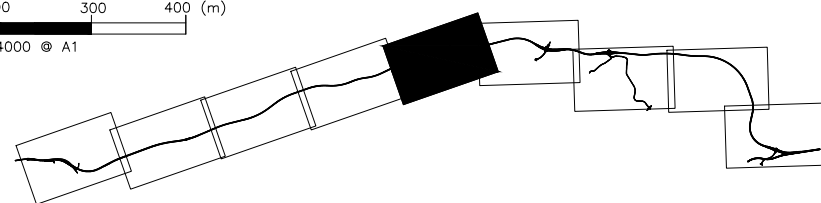
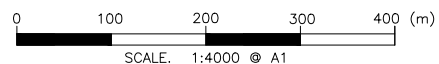


Project. TRANSMISSION GULLY PROJECT		Status. For Consenting
Title. Volume 4 - Plan Set Land Requirement Plan Sheet 4 of 9		Version No. C
		Sheet No. LR04



LEGEND

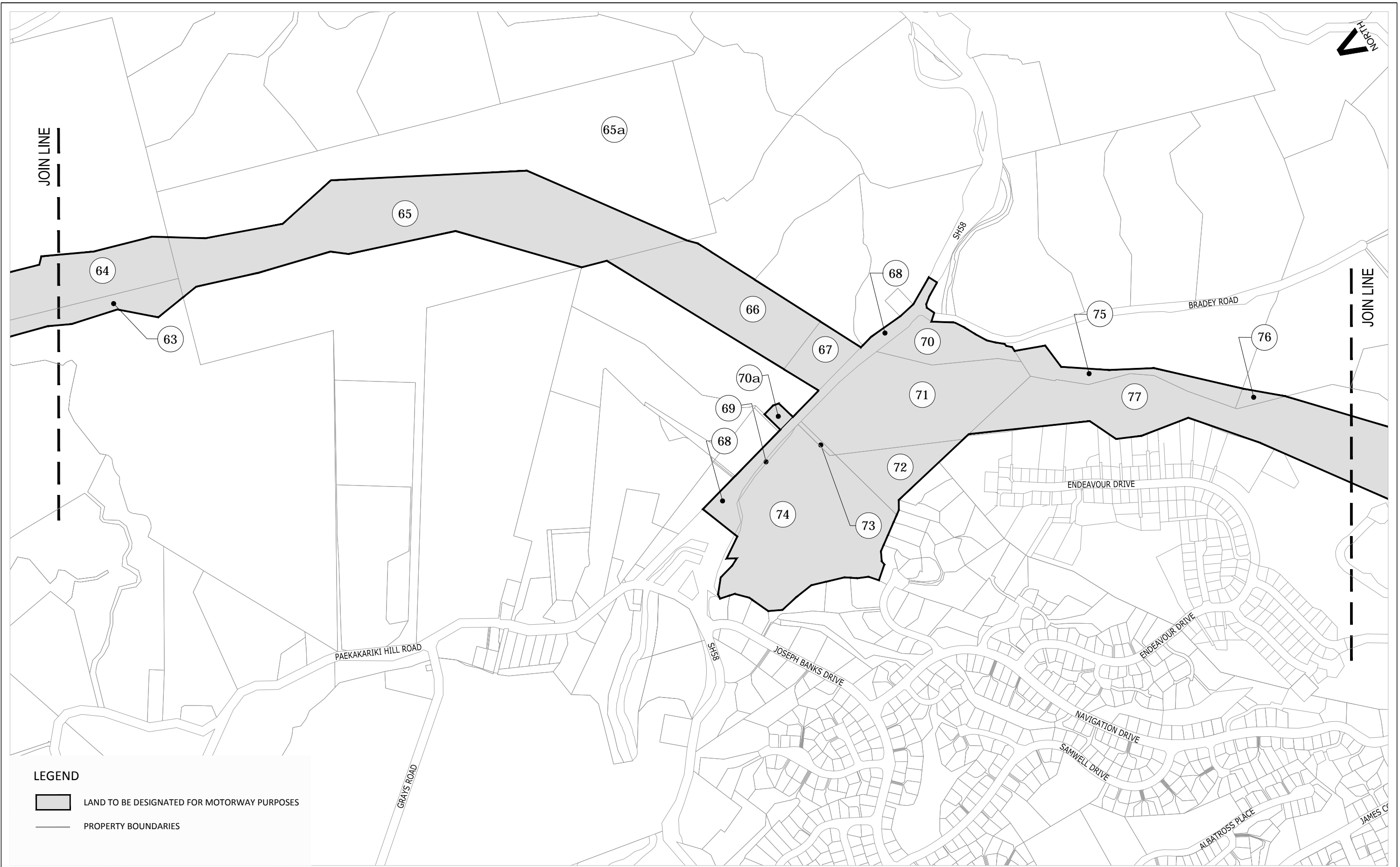
- LAND TO BE DESIGNATED FOR MOTORWAY PURPOSES
- PROPERTY BOUNDARIES




Revision	Amendment	Approved	Date
C	PROPERTY BOUNDARY COLOUR AMENDED	MAE	09/2011
B	MINOR AMENDMENTS	MAE	07/2011
A	ISSUED FOR EPA REVIEW	MAE	04/2011




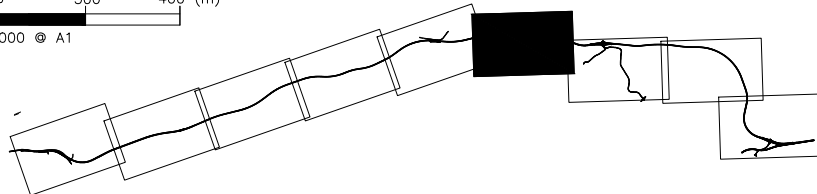
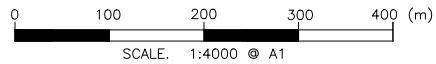
Project.		TRANSMISSION GULLY PROJECT	
Title.		Volume 4 - Plan Set	Status. For Consenting
		Land Requirement Plan	Sheet No.
		Sheet 5 of 9	Version No. C
			LR05



LEGEND

 LAND TO BE DESIGNATED FOR MOTORWAY PURPOSES

 PROPERTY BOUNDARIES



Revision	Amendment	Approved	Date
C	PROPERTY BOUNDARY COLOUR AMENDED	MAE	09/2011
B	MINOR AMENDMENTS	MAE	07/2011
A	ISSUED FOR EPA REVIEW	MAE	04/2011

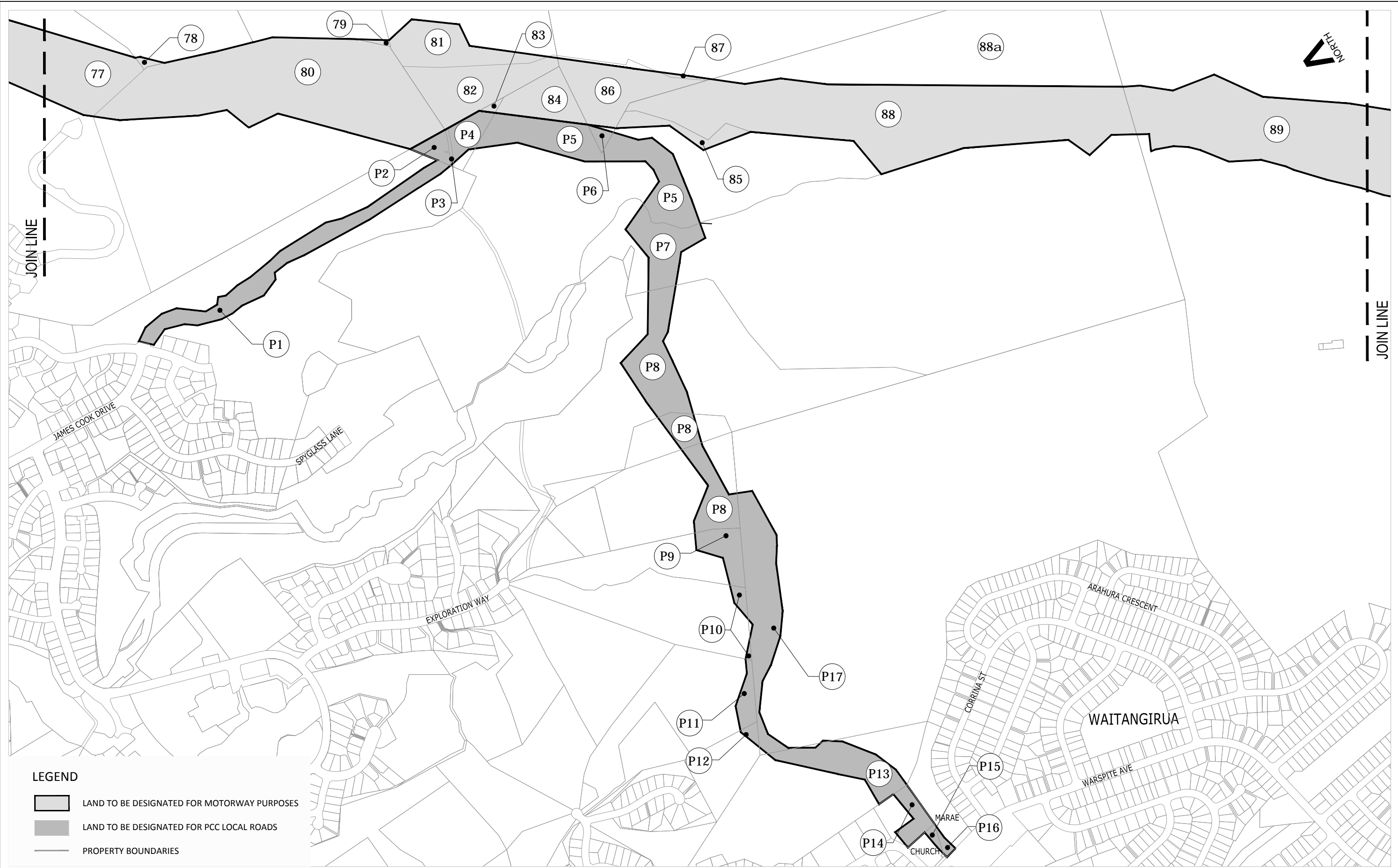


Project: **TRANSMISSION GULLY PROJECT**

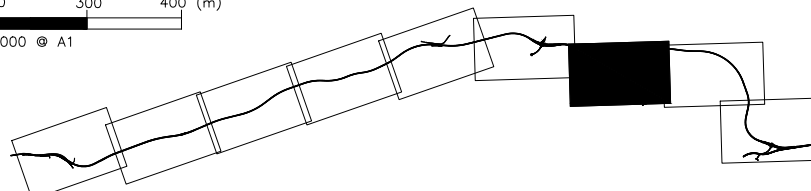
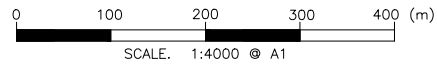
Title: **Volume 4 - Plan Set
Land Requirement Plan
Sheet 6 of 9**

Status: **For Consenting**

Sheet No. **LR06** Version No. **C**



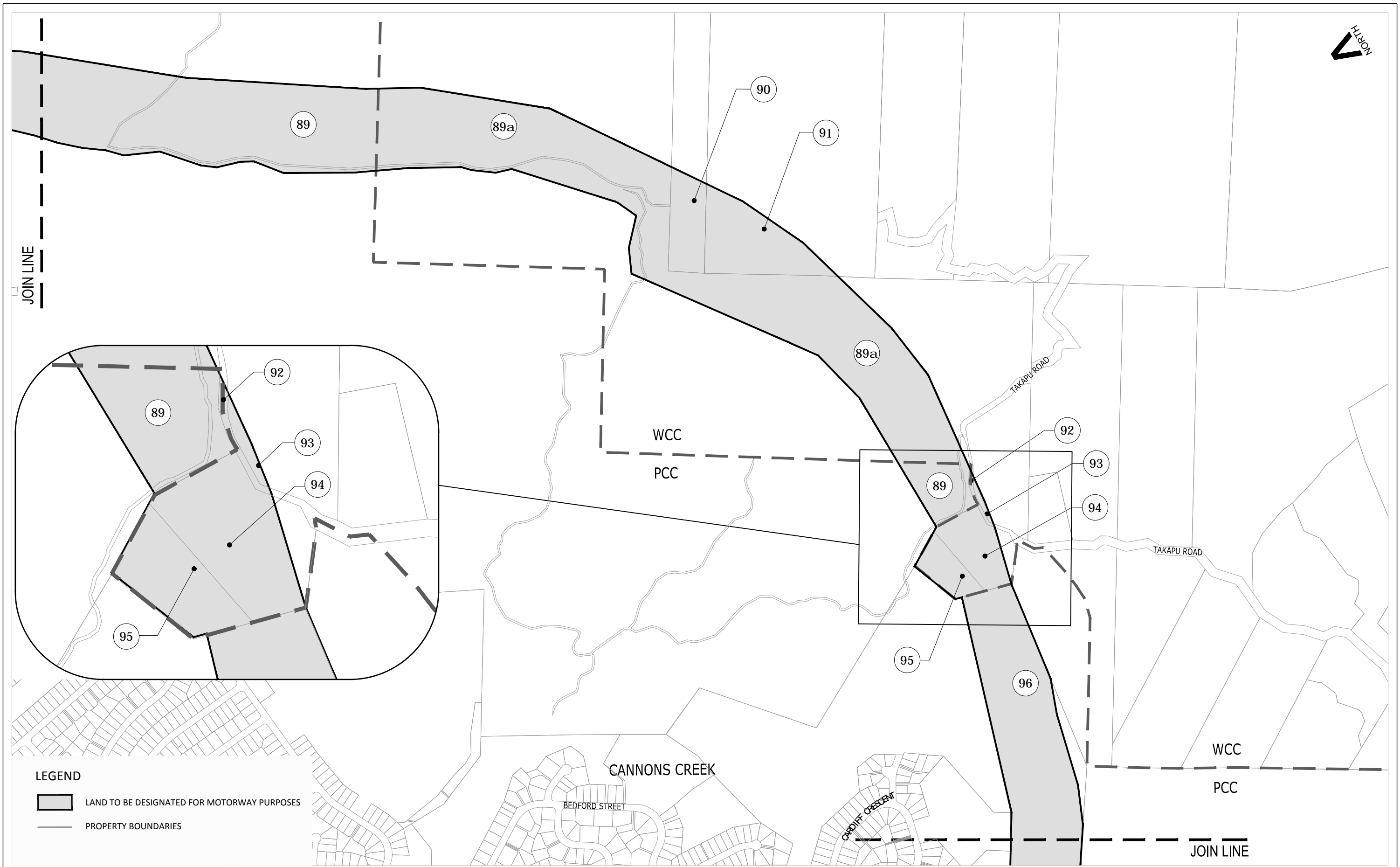
- LEGEND**
- LAND TO BE DESIGNATED FOR MOTORWAY PURPOSES
 - LAND TO BE DESIGNATED FOR PCC LOCAL ROADS
 - PROPERTY BOUNDARIES



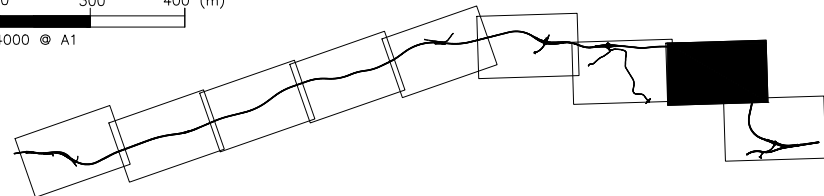
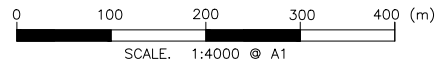
Revision	Amendment	Approved	Date
C	PROPERTY BOUNDARY COLOUR AMENDED	MAE	09/2011
B	MINOR AMENDMENTS	MAE	07/2011
A	ISSUED FOR EPA REVIEW	MAE	04/2011



Project: TRANSMISSION GULLY PROJECT		Status: For Consenting
Title: Volume 4 - Plan Set Land Requirement Plan Sheet 7 of 9		Version No. C
		Sheet No. LR07



LEGEND
 [Shaded Grey Box] LAND TO BE DESIGNATED FOR MOTORWAY PURPOSES
 [Dashed Line] PROPERTY BOUNDARIES



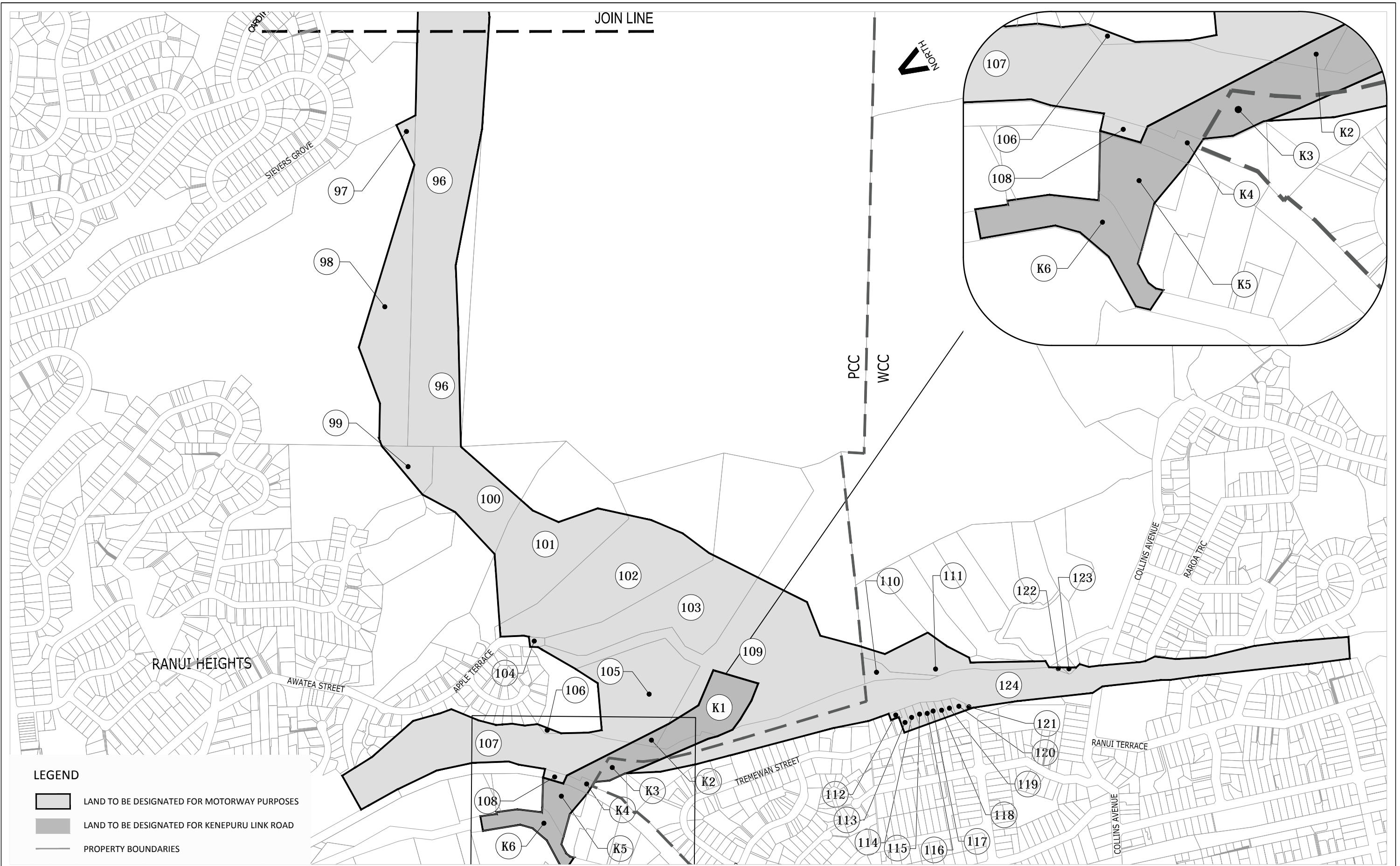
Revision	Amendment	Approved	Date
C	PROPERTY BOUNDARY COLOUR AMENDED	MAE	09/2011
B	MINOR AMENDMENTS	MAE	07/2011
A	ISSUED FOR EPA REVIEW	MAE	04/2011



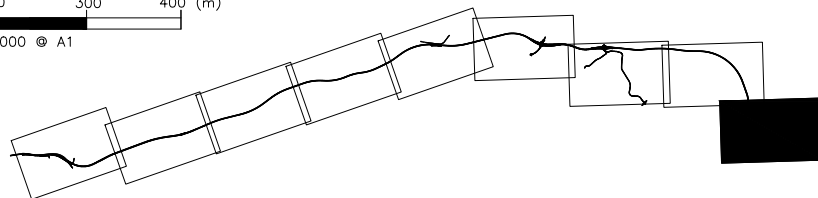
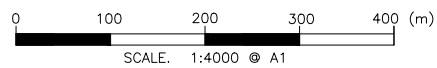
Project: **TRANSMISSION GULLY PROJECT**

Title: **Volume 4 - Plan Set
Land Requirement Plan
Sheet 8 of 9**

Status:	For Consenting
Sheet No.	LR08
Version No.	C



- LEGEND**
- LAND TO BE DESIGNATED FOR MOTORWAY PURPOSES
 - LAND TO BE DESIGNATED FOR KENEPURU LINK ROAD
 - PROPERTY BOUNDARIES



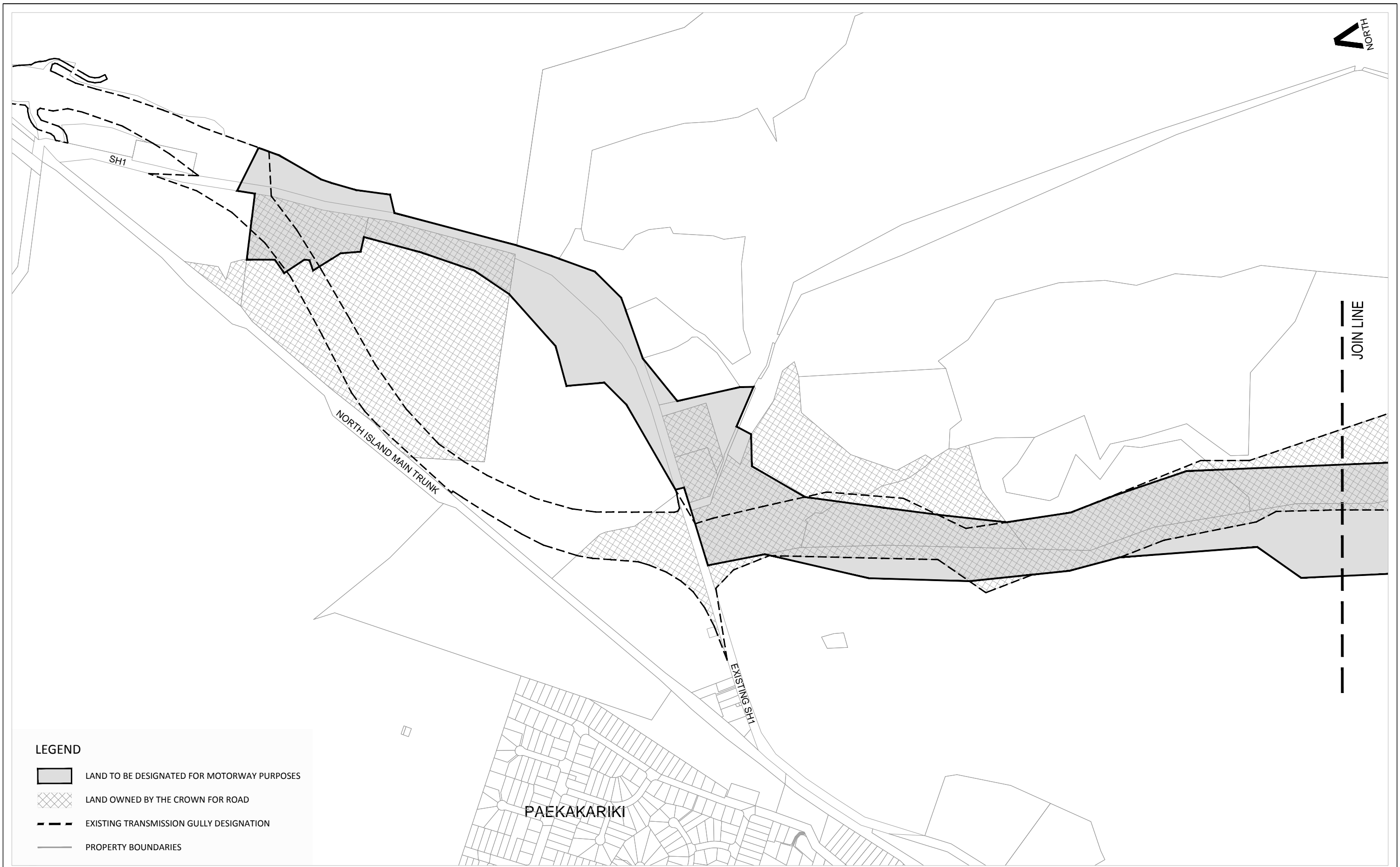
Revision	Amendment	Approved	Date
C	PROPERTY BOUNDARY COLOUR AMENDED	MAE	09/2011
B	MINOR AMENDMENTS	MAE	07/2011
A	ISSUED FOR EPA REVIEW	MAE	04/2011







Project: **TRANSMISSION GULLY PROJECT**

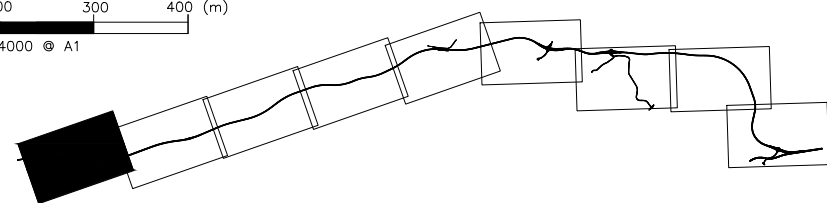
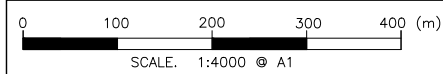
Title: **Volume 4 - Plan Set
Land Requirement Plan
Sheet 9 of 9**

Status:	For Consenting
Sheet No.	LR09
Version No.	C



LEGEND

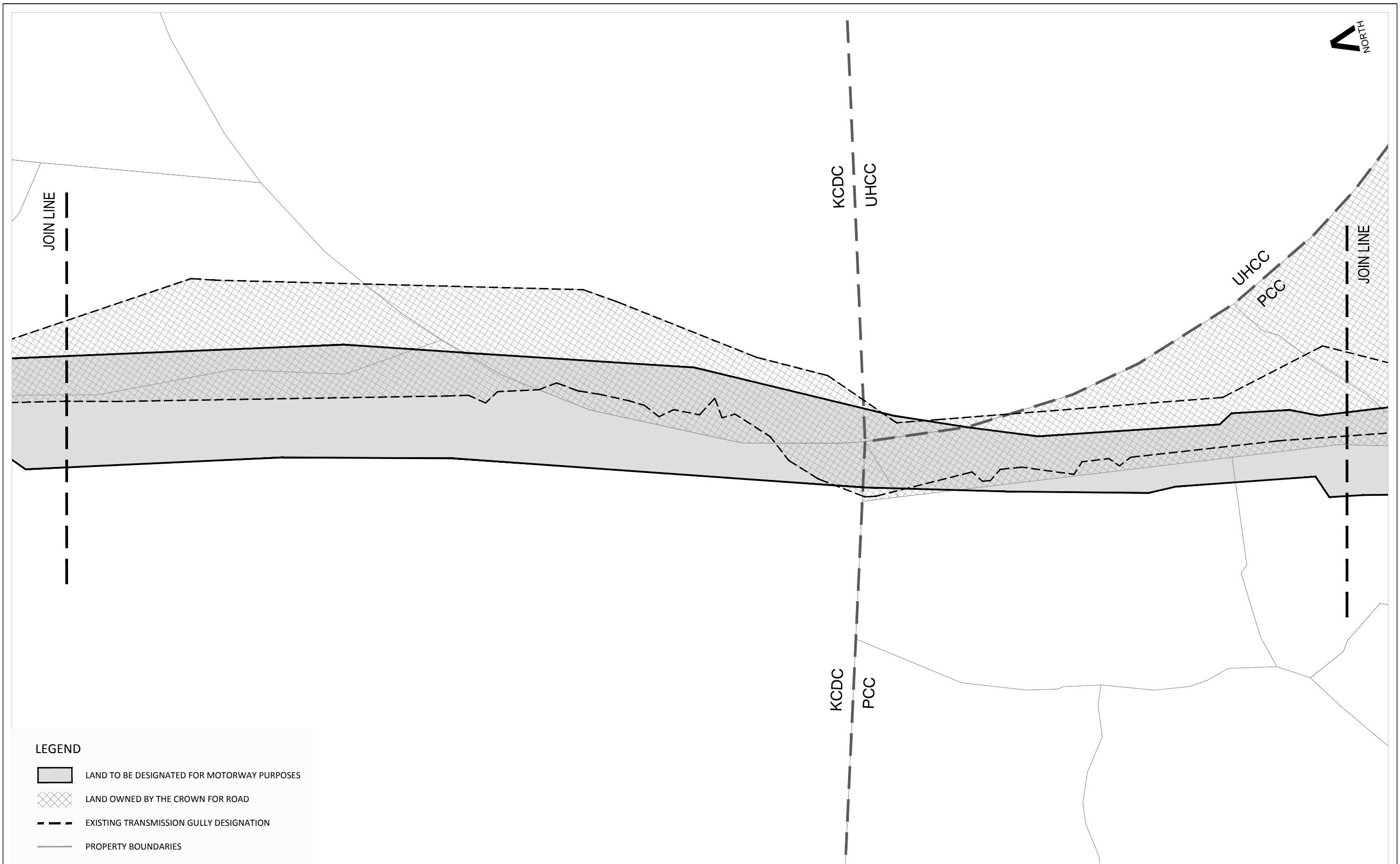
-  LAND TO BE DESIGNATED FOR MOTORWAY PURPOSES
-  LAND OWNED BY THE CROWN FOR ROAD
-  EXISTING TRANSMISSION GULLY DESIGNATION
-  PROPERTY BOUNDARIES



Revision	Amendment	Approved	Date
B	PROPERTY BOUNDARY COLOUR AMENDED	MAE	09/2011
A	ISSUED FOR NOTICE OF REQUIREMENT	MAE	07/2011

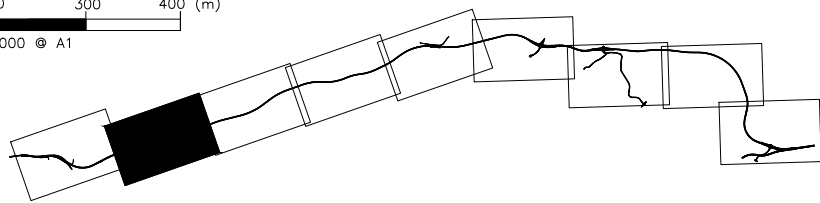
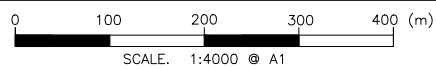


Project. TRANSMISSION GULLY PROJECT	
Title. Volume 4 - Plan Set Designation Plan Sheet 1 of 9	Status. For Consenting
	Version No. B
Sheet No. LR10	



LEGEND

- LAND TO BE DESIGNATED FOR MOTORWAY PURPOSES
- LAND OWNED BY THE CROWN FOR ROAD
- EXISTING TRANSMISSION GULLY DESIGNATION
- PROPERTY BOUNDARIES



Revision	Amendment	Approved	Date
B	PROPERTY BOUNDARY COLOUR AMENDED	MAE	09/2011
A	ISSUED FOR NOTICE OF REQUIREMENT	MAE	07/2011



Project. TRANSMISSION GULLY PROJECT	
Title. Volume 4 - Plan Set Designation Plan Sheet 2 of 9	
Status. For Consenting	Version No. B
Sheet. No. LR11	

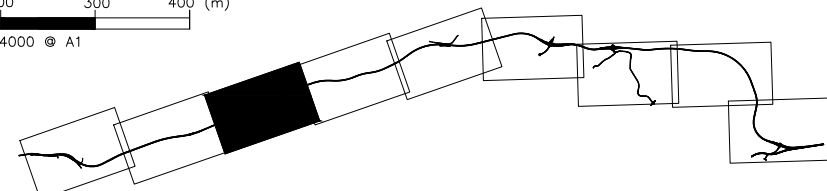
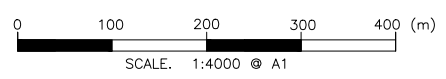


JOIN LINE

JOIN LINE

LEGEND

- LAND TO BE DESIGNATED FOR MOTORWAY PURPOSES
- LAND OWNED BY THE CROWN FOR ROAD
- EXISTING TRANSMISSION GULLY DESIGNATION
- PROPERTY BOUNDARIES



Revision	Amendment	Approved	Date
B	PROPERTY BOUNDARY COLOUR AMENDED	MAE	09/2011
A	ISSUED FOR NOTICE OF REQUIREMENT	MAE	07/2011

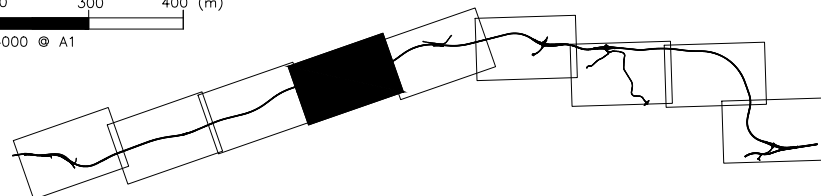
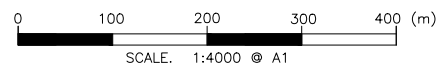


Project. TRANSMISSION GULLY PROJECT	
Title. Volume 4 - Plan Set Designation Plan Sheet 3 of 9	
Status. For Consenting	Version No. B
Sheet. No. LR12	



LEGEND

- LAND TO BE DESIGNATED FOR MOTORWAY PURPOSES
- LAND OWNED BY THE CROWN FOR ROAD
- EXISTING TRANSMISSION GULLY DESIGNATION
- PROPERTY BOUNDARIES



Revision	Amendment	Approved	Date
B	PROPERTY BOUNDARY COLOUR AMENDED	MAE	09/2011
A	ISSUED FOR NOTICE OF REQUIREMENT	MAE	07/2011

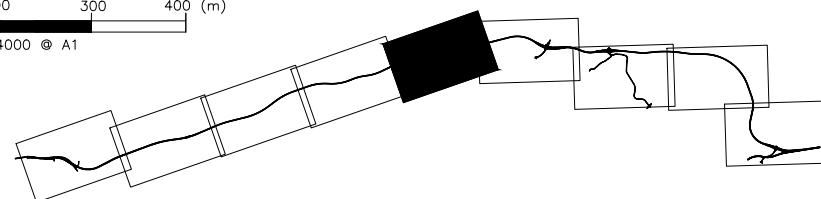
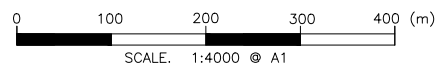


Project.		TRANSMISSION GULLY PROJECT	
Title.		Volume 4 - Plan Set Designation Plan Sheet 4 of 9	
Status.	For Consenting		
Sheet. No.	LR13	Version No.	B



LEGEND

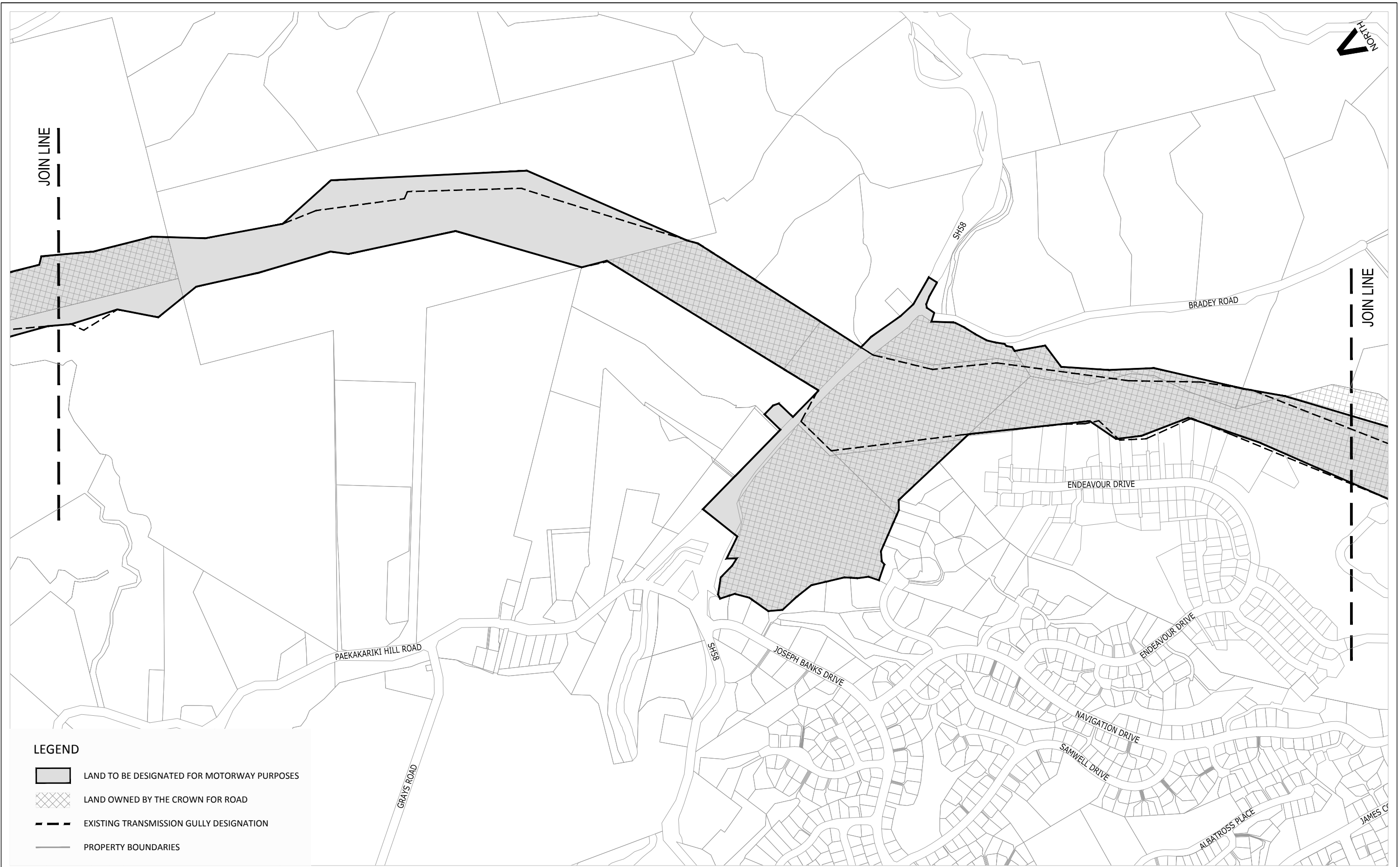
- LAND TO BE DESIGNATED FOR MOTORWAY PURPOSES
- LAND OWNED BY THE CROWN FOR ROAD
- EXISTING TRANSMISSION GULLY DESIGNATION
- PROPERTY BOUNDARIES







Revision	Amendment	Approved	Date
B	PROPERTY BOUNDARY COLOUR AMENDED	MAE	09/2011
A	ISSUED FOR NOTICE OF REQUIREMENT	MAE	07/2011

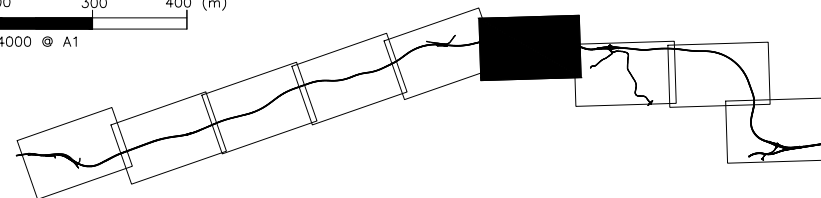
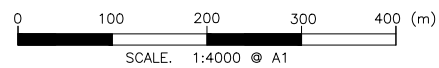


Project.		TRANSMISSION GULLY PROJECT	
Title.		Volume 4 - Plan Set	Status. For Consenting
		Designation Plan	Version No.
		Sheet 5 of 9	LR14 B



LEGEND

-  LAND TO BE DESIGNATED FOR MOTORWAY PURPOSES
-  LAND OWNED BY THE CROWN FOR ROAD
-  EXISTING TRANSMISSION GULLY DESIGNATION
-  PROPERTY BOUNDARIES



Revision	Amendment	Approved	Date
B	PROPERTY BOUNDARY COLOUR AMENDED	MAE	09/2011
A	ISSUED FOR NOTICE OF REQUIREMENT	MAE	07/2011



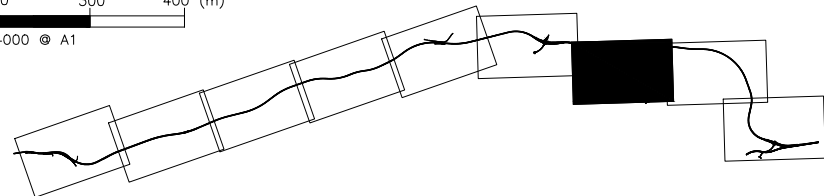
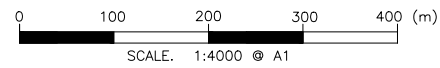
Project. **TRANSMISSION GULLY PROJECT**

Title. **Volume 4 - Plan Set
Designation Plan
Sheet 6 of 9**

Status.	For Consenting
Sheet. No.	LR15
Version No.	B



- LEGEND**
- LAND TO BE DESIGNATED FOR MOTORWAY PURPOSES
 - LAND TO BE DESIGNATED FOR LOCAL ROADS
 - LAND OWNED BY PORIRUA CITY COUNCIL
 - LAND OWNED BY THE CROWN FOR ROAD
 - EXISTING TRANSMISSION GULLY DESIGNATION
 - PROPERTY BOUNDARIES



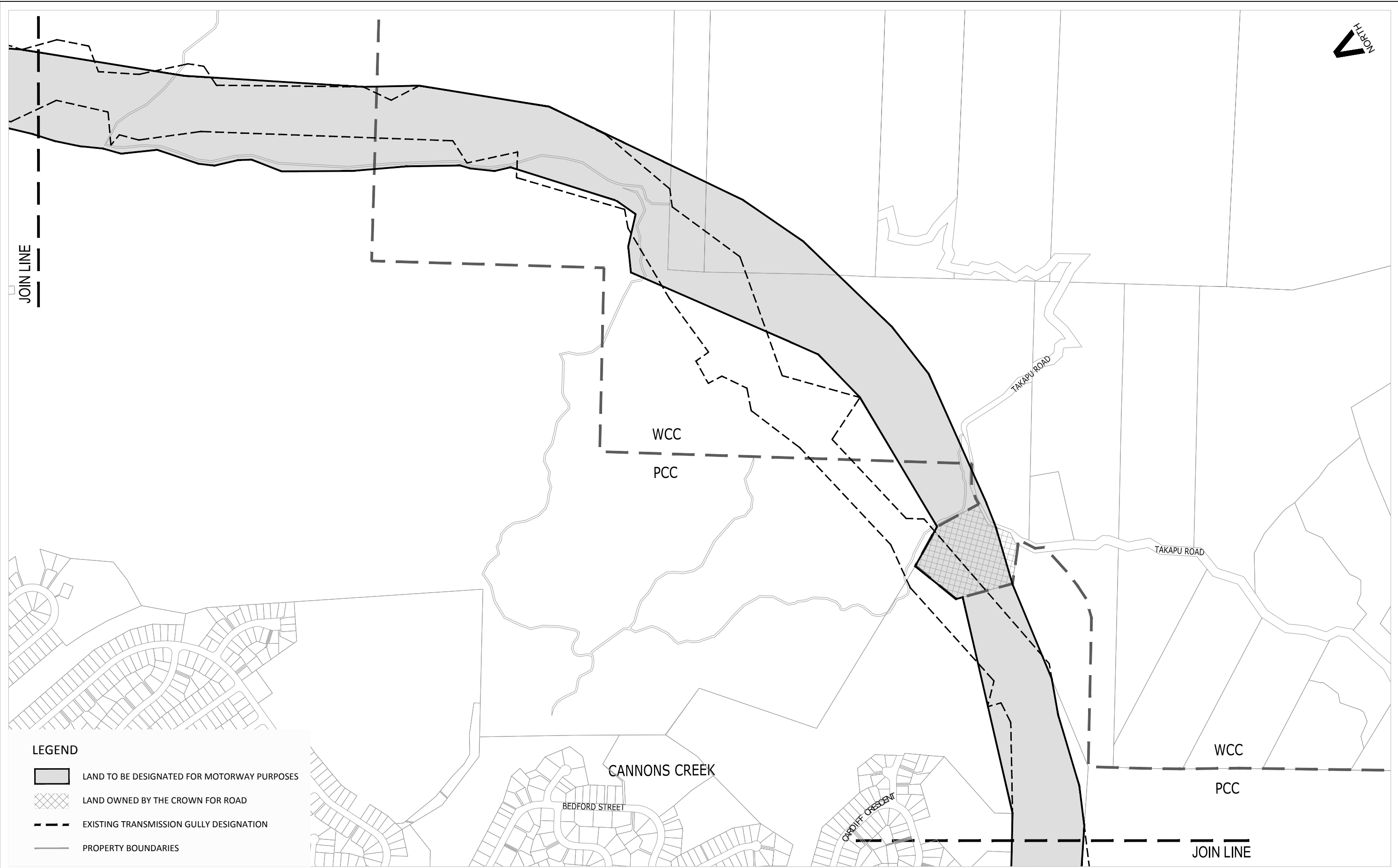
Revision	Amendment	Approved	Date
B	PROPERTY BOUNDARY COLOUR AMENDED	MAE	09/2011
A	ISSUED FOR NOTICE OF REQUIREMENT	MAE	07/2011







Project. **TRANSMISSION GULLY PROJECT**

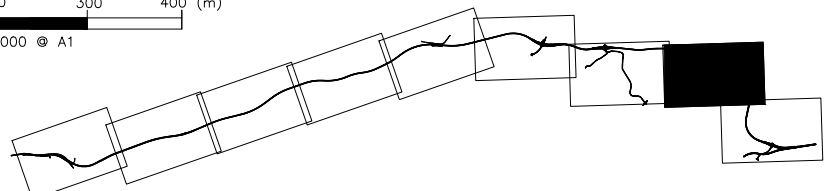
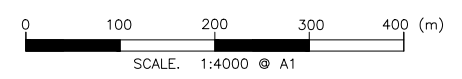
Title. **Volume 4 - Plan Set
Designation Plan
Sheet 7 of 9**

Status.	For Consenting
Sheet. No.	LR16
Version No.	B



LEGEND

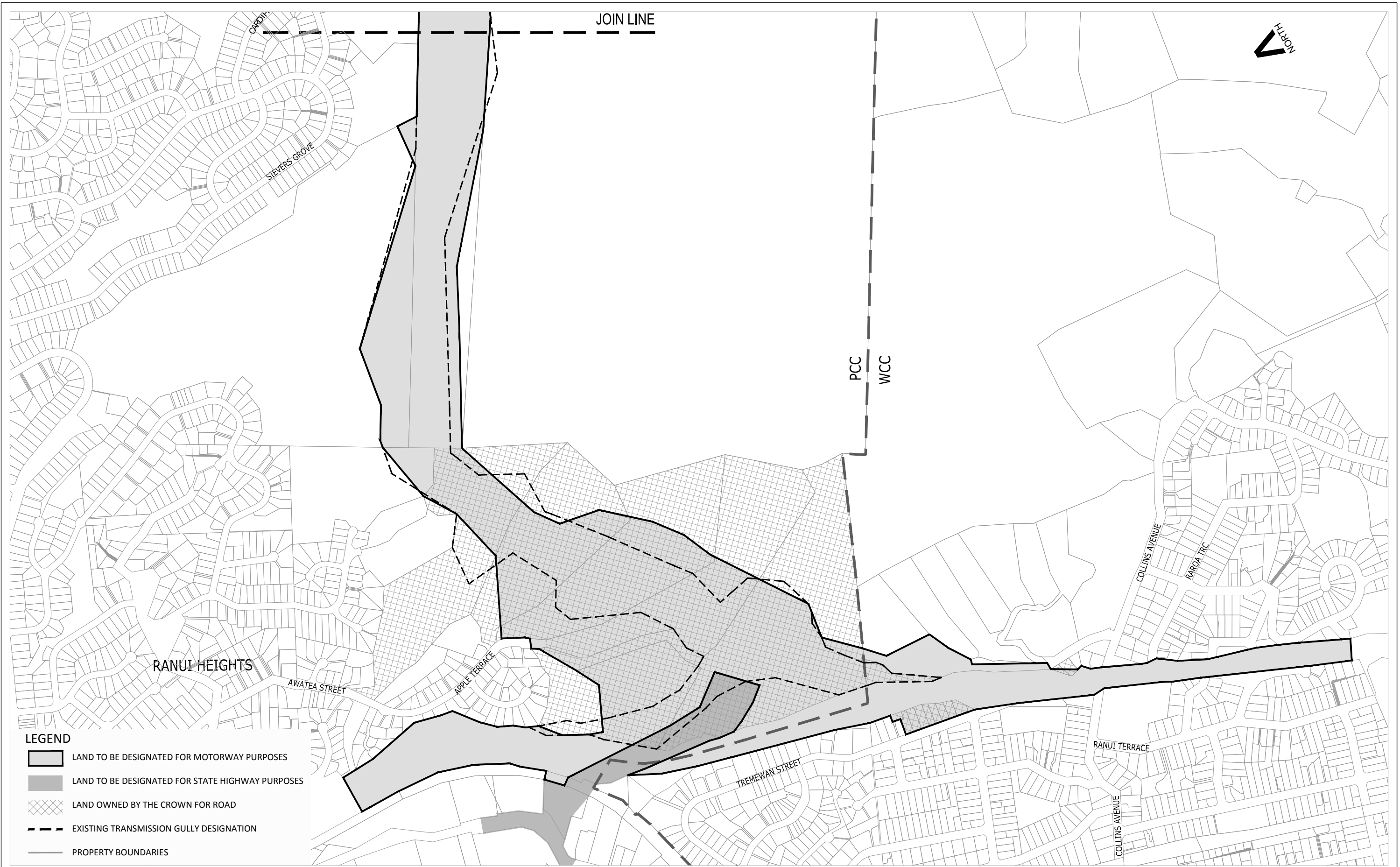
-  LAND TO BE DESIGNATED FOR MOTORWAY PURPOSES
-  LAND OWNED BY THE CROWN FOR ROAD
-  EXISTING TRANSMISSION GULLY DESIGNATION
-  PROPERTY BOUNDARIES








Revision	Amendment	MAE	Date
B	PROPERTY BOUNDARY COLOUR AMENDED	MAE	09/2011
A	ISSUED FOR NOTICE OF REQUIREMENT	MAE	07/2011

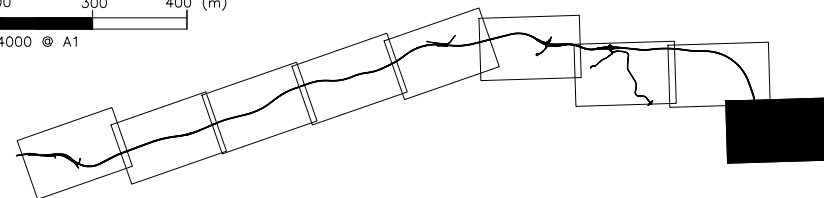
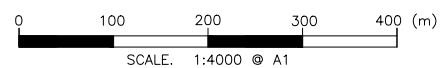


Project. TRANSMISSION GULLY PROJECT		Status. For Consenting
Title. Volume 4 - Plan Set Designation Plan Sheet 8 of 9		Version No. B
		Sheet No. LR17



LEGEND

-  LAND TO BE DESIGNATED FOR MOTORWAY PURPOSES
-  LAND TO BE DESIGNATED FOR STATE HIGHWAY PURPOSES
-  LAND OWNED BY THE CROWN FOR ROAD
-  EXISTING TRANSMISSION GULLY DESIGNATION
-  PROPERTY BOUNDARIES



Revision	Amendment	MAE	Date
B	PROPERTY BOUNDARY COLOUR AMENDED	MAE	09/2011
A	ISSUED FOR NOTICE OF REQUIREMENT	MAE	07/2011
		Approved	Date



Project.		TRANSMISSION GULLY PROJECT	
Title.		Volume 4 - Plan Set Designation Plan Sheet 9 of 9	
Status.	For Consenting		
Sheet No.	LR18	Version No.	B

NoR 1: TG MAIN ALIGNMENT KCDP

PROPERTY REFERENCE NUMBER	LEGAL DESCRIPTION	OWNERSHIP	AREA OF LAND (HA)	
			LAND TO BE DESIGNATED	TOTAL LAND
1		Road	1.7833	1.7833
2		Road	3.8419	
3	Lot 1 DP 52615	HMQ	3.2368	3.2368
4	Pt Lot 4 DP 714	HMQ	2.0175	21.8811
5	Pt Lot 4 DP 4269	Sang Sue	4.7052	21.1829
6	Lot 1 DP 57703	Baxter	0.2359	2.0472
7	Lot 4 DP 71876	Van Cruchten	1.1293	88.1412
8	Lot 1 DP 53032	HMQ	1.1193	1.1193
9	Lot 1 DP 47726	HMQ	0.7973	0.7973
10	Lot 1 DP 87790	KCDC	0.1871	0.2431
11	Lot 2 DP 304260	Kiehn	0.2300	49.9515
12	Lot 2 DP 87790	HMQ	4.5098	9.2145
13	Lot 7 DP 70122	HMQ	3.7095	6.6158
14	Lot 1 DP 368307	HMQ	10.6224	10.9792
15	Lot 1 DP 368307	John Hayes Perkins	1.4036	389.7737
16	Lot 1 DP 368307	John Hayes Perkins	25.3000	
17	Lot 10 DP 70122	HMQ	4.9038	9.4315
18	Lot 13 DP 70122	HMQ	6.8164	18.6987
19	Section 1 SO 431609	HMQ	10.2854	21.7696

NoR 2: TG MAIN ALIGNMENT UHDP

PROPERTY REFERENCE NUMBER	LEGAL DESCRIPTION	OWNERSHIP	AREA OF LAND (HA)	
			LAND TO BE DESIGNATED	TOTAL LAND
20	Section 2 SO 431609	Wellington Regional Council	0.0728	5464.1627
21	Lot 1 DP 368307	HMQ	1.4572	1.5192

NoR 3: TG MAIN ALIGNMENT PCDP

PROPERTY REFERENCE	LEGAL DESCRIPTION	OWNERSHIP	AREA OF LAND (HA)	
			LAND TO BE DESIGNATED	TOTAL LAND
22	Lot 1 DP 11960	HMQ	0.3588	0.5554
23	Lot 1 DP 4268	HMQ	16.7041	28.5714
23a	Lot 1 DP 4268	HMQ		
24	Lot 6 DP 90282	Kenning	2.3562	40.0323
25	Lot 7 DP 90282	Kenning	9.4332	40.1981
26	Lot 2 DP 71399	HMQ	22.5740	235.1897
26a	Lot 2 DP 71399	HMQ		
27	Lot 2 DP 71399	Davies	3.6203	47.9217
28	Section 45 WN168/184	McArthur	0.2840	10.1030
29	Section 42	Jackson, Scannell	1.2734	40.7004
30	Lot 1 DP 41731	Kenning	5.4615	43.7381
31	Lot 3 DP 77862	Pauatahanui/Ingils	0.5947	162.4086
32	Section 1 SO 402089	HMQ	2.1125	4.1964
33	Section 3 SO 426500	HMQ	1.6057	1.7519
34	Section 2 SO 426500	HMQ	10.7050	10.7050
35	Section 1 SO 426500	HMQ	0.4932	0.4932
36		HMQ(Paper Road)	0.8085	1.2760
37	Lot 1 DP 8107	GWRC (Battle Hill)	17.8355	376.3655
38	Lot 4 DP 8107	GWRC (Battle Hill)	5.0280	123.6777
39	Lot 4 DP 87055	HMQ	0.7880	23.5007
40	Lot 3 DP 87055	HMQ	4.4948	5.4180
41	Lot 2 DP 87055	HMQ	0.2190	5.3778

NoR 3: TG MAIN ALIGNMENT PCDP

PROPERTY REFERENCE NUMBER	LEGAL DESCRIPTION	OWNERSHIP	AREA OF LAND (HA)	
			LAND TO BE DESIGNATED	TOTAL LAND
42	Lot 2 DP 64048	Lucic	3.5957	38.9837
43	Lot 2 DP 77897	Szeto	3.1883	40.7373
44	Lot 1 DP 77897	Poppe	1.3330	6.8523
45	Lot 2 DP 73878	Deuss	4.5889	32.0998
46	Lot 6 DP 88589	HMQ	1.1032	3.3831
47	Lot 3 DP 88589	HMQ	2.5225	5.3312
48	Lot 1 DP 304740	Jair Valley Ltd	18.4115	74.0553
49	Lot 4 DP 337497	Pauatahanui Golf Club	2.5345	27.0657
50	Section 1 SO 38343	HMQ	0.1389	0.1389
50a	Lot 1 DP 373150	Neal PJ & MJ	0.0000	5.6720
50b	Lot 2 DP 373150	GED Investments Ltd	0.0000	6.3325
50c	Lot 2 DP 90069	Smeeton RC & AM	0.0000	5.4150
50d	Lot 3 DP 90069	Price M & TW	0.0000	7.3670
51	Lot 4 DP 83730	HMQ	2.3920	2.3920
51a	Pt Lot 4 DP 83730	Hunter BJ	0.0000	7.2828
52	Lot 3 DP 83730	HMQ	4.6166	4.6166
52a	Lot 1 DP8933	McAdam KD & RA	0.0000	6.1545
53	Section 1 SO 319591	HMQ	2.1608	2.1608
53a	Lot 1 DP90101	Williams-Elliott K & YM	0.0000	5.7341
54	Section 2 SO 319591	HMQ	0.7683	0.7683
54a	Pt Lot 2 DP91114	Herbert KJ & Bound DM	0.0000	
55	Section 3 SO 319591	HMQ	0.4177	0.4177
55a	Lot 2 DP362475	Stuckey SG & LV	0.0000	5.0050
55b	Lot 1 DP361475	Gray CF & KLD	0.0000	7.3380
56	Lot 2 DP 362475	Stuckey	0.3185	5.0045
57	Lot 1 DP 90297	McDonald	0.3105	2.8459
58	Lot 1 DP 83730	HMQ	7.2421	7.2421
59	Section 1 SO 314239	HMQ	111.5079	111.5079
60	Lot 4 DP 85032	Barton	0.1338	21.8240
61	Lot 4 DP 85032	Barton	0.0203	
62		HMQ	0.1716	0.1880
63	ID 3745907 Pt Section 66	Nation	2.3039	34.3885
64		HMQ	4.3697	4.3697
65	Lot 3 DP 314471	Welch	14.9096	52.9777
65a	Pt Lot 3 DP314471	Welch	0.0000	
66	ID 3916991 Pt Section 64	HMQ (Pauatahanui Dist)	5.6806	5.6806
67	Lot 1 DP 51325	HMQ	1.3562	1.3562
68		HMQ (State Highway)	2.2364	
69		HMQ (State Highway)	0.1620	
70a	Section 1 SO 23385	Edge CJ	0.1994	0.1994
70	Section 4 SO 38167	HMQ	2.0052	2.0052
71	Section 1 SO 38167	HMQ	7.7499	7.7499
72	Lot 2 DP 76425	HMQ	2.0079	2.0079
73	Section 2 SO 38167	HMQ	0.1039	0.1039
74	Lot 1 DP 76425	HMQ	9.9881	9.9881
75	Section 1 SO 429423	HMQ	1.7158	1.7158
76	Lot 13 DP 81760	Freeman	0.2463	7.4724
77	Lot 2 DP 426821	HMQ	11.2833	11.2833
78	Lot 11 DP 81760	Hoy	0.0810	7.9648
79	Lot 10 DP 81760	Nickson and Macdonald	0.0533	11.4935
80	Marked Z1 DP 426821	HMQ	11.7024	11.7024

C	PROPERTY OWNER REF 70a UPDATED	MAE	09/2011
B	MINOR AMENDMENTS	MAE	07/2011
A	ISSUED FOR EPA REVIEW	MAE	04/2011
Revision	Amendment	Approved	Date



Project: **TRANSMISSION GULLY PROJECT**

Title: **Volume 4 - Plan Set
Land Requirement Schedule
Sheet 1 of 2**

Status: **For Consenting**

Sheet No. **LR19** Version No. **C**

NoR 3: TG MAIN ALIGNMENT PCDP

PROPERTY REFERENCE NUMBER	LEGAL DESCRIPTION	OWNERSHIP	AREA OF LAND (HA)	
			LAND TO BE DESIGNATED	TOTAL LAND
81	Lot 1 DP 312987	EQM	2.1074	25.9637
82	Lot 1 DP 312987	HMQ	2.6804	2.6885
83	Marked Z2 DP 426821	HMQ	0.0687	0.0687
84	Lot 4 DP 426821	HMQ	1.4406	33.4525
85	Lot 4 DP 426821	HMQ	0.7374	
86	Lot 5 DP 86077	HMQ	2.4252	2.5872
87	Lot 5 DP 86077	EQM	0.0649	40.1015
88	Lot 5 DP 426821	HMQ	14.9826	26.9119
88a	Pt Lot 5 DP 426821	HMQ	0.0000	11.9294
89	Section 3 SO 368657	GWRC	24.7141	379.5608
96	Section 2 SO 368657	PCC	20.5256	46.1371
97	Lot 1 DP 28193	PCC	0.2410	32.3236
98	Lot 1 DP 28193	PCC	4.2002	
99	Lot 55 DP 27640	PCC	0.7263	5.4219
100	Lot 2 DP 90736	HMQ	2.7324	9.3899
101	Lot 3 DP 78422	HMQ	4.2321	7.3783
102	Lot 4 DP 78422	HMQ	5.7848	8.9894
103	Lot 5 DP 78422	HMQ	4.5127	8.6866
104	Local Road (Ribbonwood Tce)	HMQ	0.0722	0.0722
105	Lot 7 DP 78422	HMQ	3.9096	5.8507
106	Lot 7 DP 78422	HMQ	0.0395	
107	State Highway	HMQ	5.9856	0.0000
108	ID 103578	North Island Main Trunk	0.0994	1.2805
109	Lot 6 DP 78422	HMQ	8.0071	15.1335

NoR 4: TG MAIN ALIGNMENT WCDP

PROPERTY REFERENCE NUMBER	LEGAL DESCRIPTION	OWNERSHIP	AREA OF LAND (HA)	
			LAND TO BE DESIGNATED	TOTAL LAND
89a	Section 3 SO 368657	GWRC	22.4451	393.2789
90	ID 3944766 Pt Section 31	HMQ (DOC)	1.7877	9.7117
91	ID 3956656 Pt Section 30	HMQ (DOC)	3.4897	46.6209
92	Local Road (Takapu Rd)	WCC	0.1081	
93	ID 3980491 Section 41	Transpower NZ Ltd	0.1121	3.6395
94	Lot 1 DP 51158	HMQ	1.7664	2.0401
95		HMQ	1.0966	1.0966
110	Lot 1 DP 82381 (ID 4039600)	HMQ	0.3738	0.3738
111	Lot 1 DP 82381 (ID 3949915)	Jalal	0.9033	3.5135
112	Lot 1 DP 29032	HMQ	0.0420	0.0551
113	Lot 89 DP 9069	HMQ	0.0857	0.0857
114	Lot 90 DP 9069	HMQ	0.0989	0.0989
115	Lot 91 DP 9069	HMQ	0.0989	0.0989
116	Lot 1 DP 63321	HMQ	0.0709	0.0709
117	Lot 2 DP 63321	HMQ	0.0747	0.0747
118	Lot 3 DP 63321	HMQ	0.0724	0.0724
119	Lot 4 DP 63321	HMQ	0.0733	0.0733
120	Lot 5 DP 63321	HMQ	0.0792	0.0792
121	Pt Section 53	HMQ	0.0135	0.0135
122	Section 2 SO 36594	HMQ	0.0212	0.0361
123	Lot 1 DP 28157	HMQ	0.0278	0.0912
124	State Highway	HMQ	9.3105	

NoR 5: KENEPURU LINK ROAD PCDP

PROPERTY REFERENCE NUMBER	LEGAL DESCRIPTION	OWNERSHIP	AREA OF LAND (HA)	
			LAND TO BE DESIGNATED	TOTAL LAND
K1	Lot 6 DP 78422	HMQ	1.831	15.134
K2	Lot 7 DP 78422	HMQ	0.157	0.157
K4	ID 103578	North Island Main Trunk	0.154	1.280
K5	Lot 1 DP 48357	Unit 1 & 2 - Savile Row Holdings	0.692	0.761
		Unit 3 - Douglas		
K6		Kenepuru Drive	0.902	

NoR 6: KENEPURU LINK ROAD WCDP

PROPERTY REFERENCE NUMBER	LEGAL DESCRIPTION	OWNERSHIP	AREA OF LAND (HA)	
			LAND TO BE DESIGNATED	TOTAL LAND
K3		HMQ (State Highway)	1.167	

NoR 7: WHITBY LINK ROAD PCDP

PROPERTY REFERENCE NUMBER	LEGAL DESCRIPTION	OWNERSHIP	AREA OF LAND (HA)	
			LAND TO BE DESIGNATED	TOTAL LAND
P1	Lot 84 DP 417028	Whitby Coastal Ltd	2.801	19.542

NoR 8: WAITANGIRUA LINK ROAD PCDP

PROPERTY REFERENCE NUMBER	LEGAL DESCRIPTION	OWNERSHIP	AREA OF LAND (HA)	
			LAND TO BE DESIGNATED	TOTAL LAND
P2	Marked Z1 DP 426822	HMQ	0.357	0.357
P3	Marked W7 DP 426821	HMQ	0.061	0.061
P4	Marked Z2 DP 426821	HMQ	0.730	0.730
P5	Lot 4 DP 426821	Silverwood	3.816	33.452
P6	Lot 5 DP 86077	HMQ	0.160	0.192
P7	Lot 6 DP 426821	Silverwood	1.581	45.871
P8	Lot 1 DP 426821	Silverwood	3.987	26.424
P9	Lot 2 DP 88662	Head & Carolin	0.865	3.836
P10	Lot 1 DP 88662	Taylor	0.201	5.539
P11	Lot 25 DP 341339	C A Green	0.455	5.749
P12	Lot 1 DP 3138	PCC	0.122	1.895
P13	Lot 1 DP 33491	Khan Painters	1.755	9.260
P14	Lot 1 DP 40411	HMQ	0.582	1.052
P15	Lot 4 DP 33985	Tokelau Christian Church	0.097	0.432
P16	Lot 2 DP 30550	PCC (Local Purpose Reserve)	0.108	1.507
P17	Lot 2 DP 389024	Landcorp	3.141	62.373

C	PROPERTY OWNERSHIP UPDATES	MAE	09/2011	
B	MINOR AMENDMENTS	MAE	07/2011	
A	ISSUED FOR EPA REVIEW	MAE	04/2011	
Revision	Amendment	Approved	Date	



Project: **TRANSMISSION GULLY PROJECT**

Title: **Volume 4 - Plan Set
Land Requirement Schedule
Sheet 2 of 2**

Status: **For Consenting**
Sheet No. **LR20** Version No. **C**