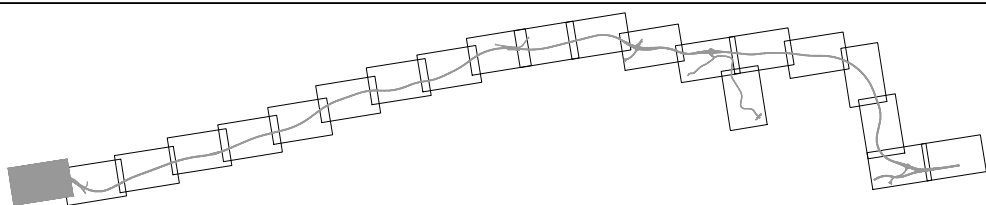
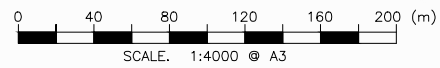


- LEGEND**
- EXISTING ACCESS TRACK
  - - - TEMPORARY TRACK FOR CONSTRUCTION
  - PROPOSED TRACK AFTER CONSTRUCTION
  - TEMPORARY CULVERTS



Revision	Amendment	Approved	Date
B	MINOR AMENDMENTS	MAE	07/2011
A	ISSUED FOR EPA REVIEW	MAE	04/2011

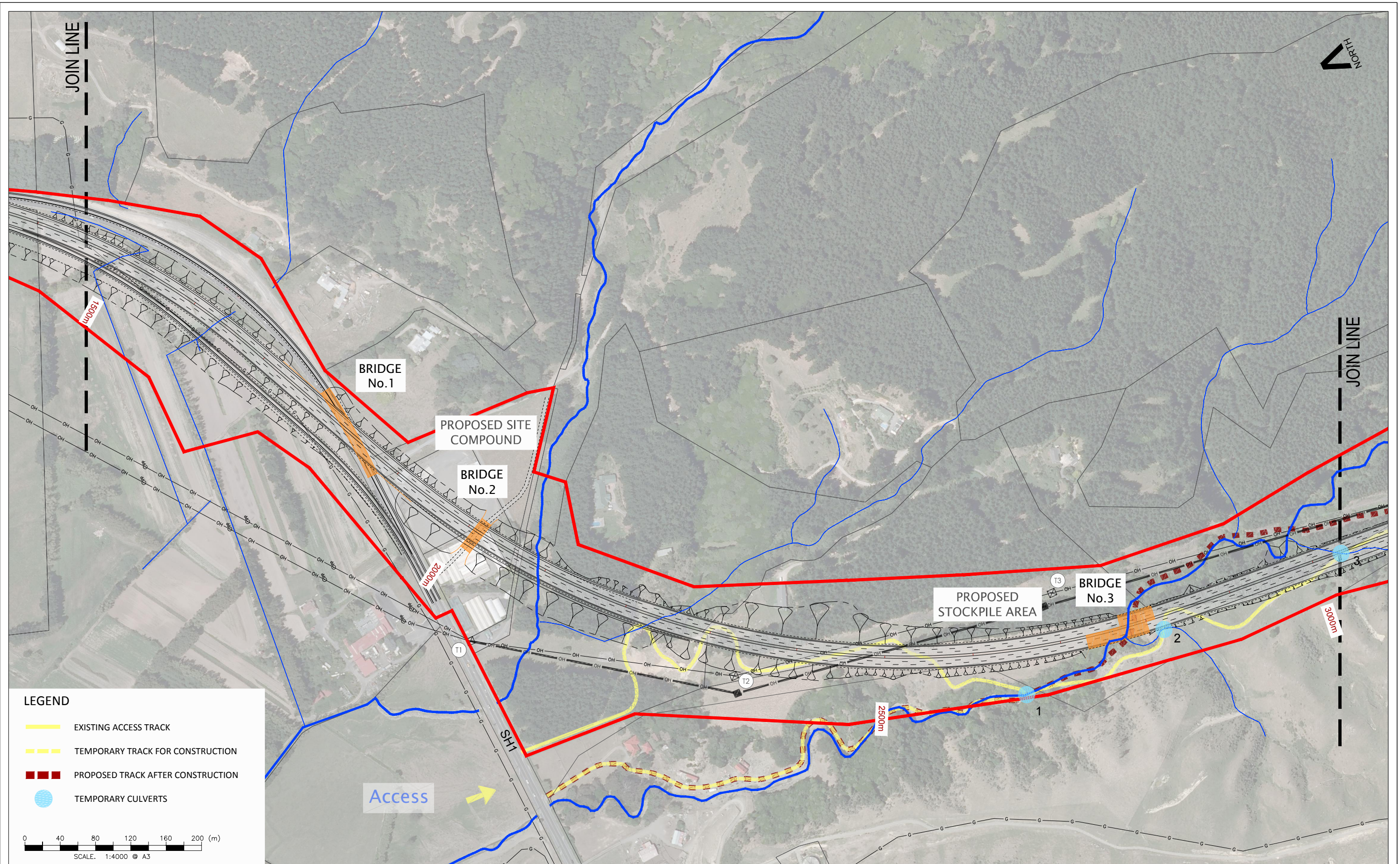


Project: **TRANSMISSION GULLY PROJECT**

Title: **Volume 4 - Plan Set  
Construction Access Plan  
Sheet 1 of 21**

Status: **For Consenting**

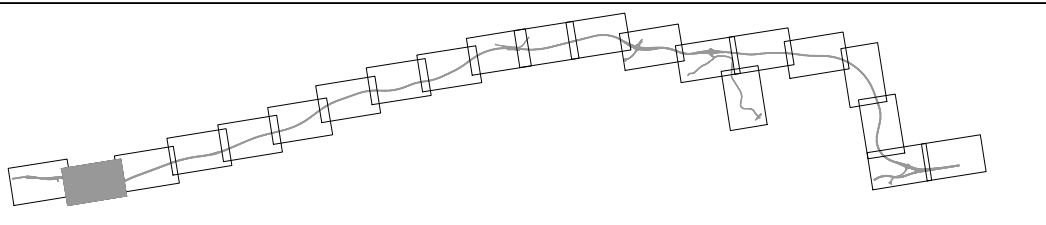
Sheet No. **AC01**      Version No. **B**



**LEGEND**

- EXISTING ACCESS TRACK
- - - TEMPORARY TRACK FOR CONSTRUCTION
- PROPOSED TRACK AFTER CONSTRUCTION
- TEMPORARY CULVERTS

0 40 80 120 160 200 (m)  
SCALE: 1:4000 @ A3



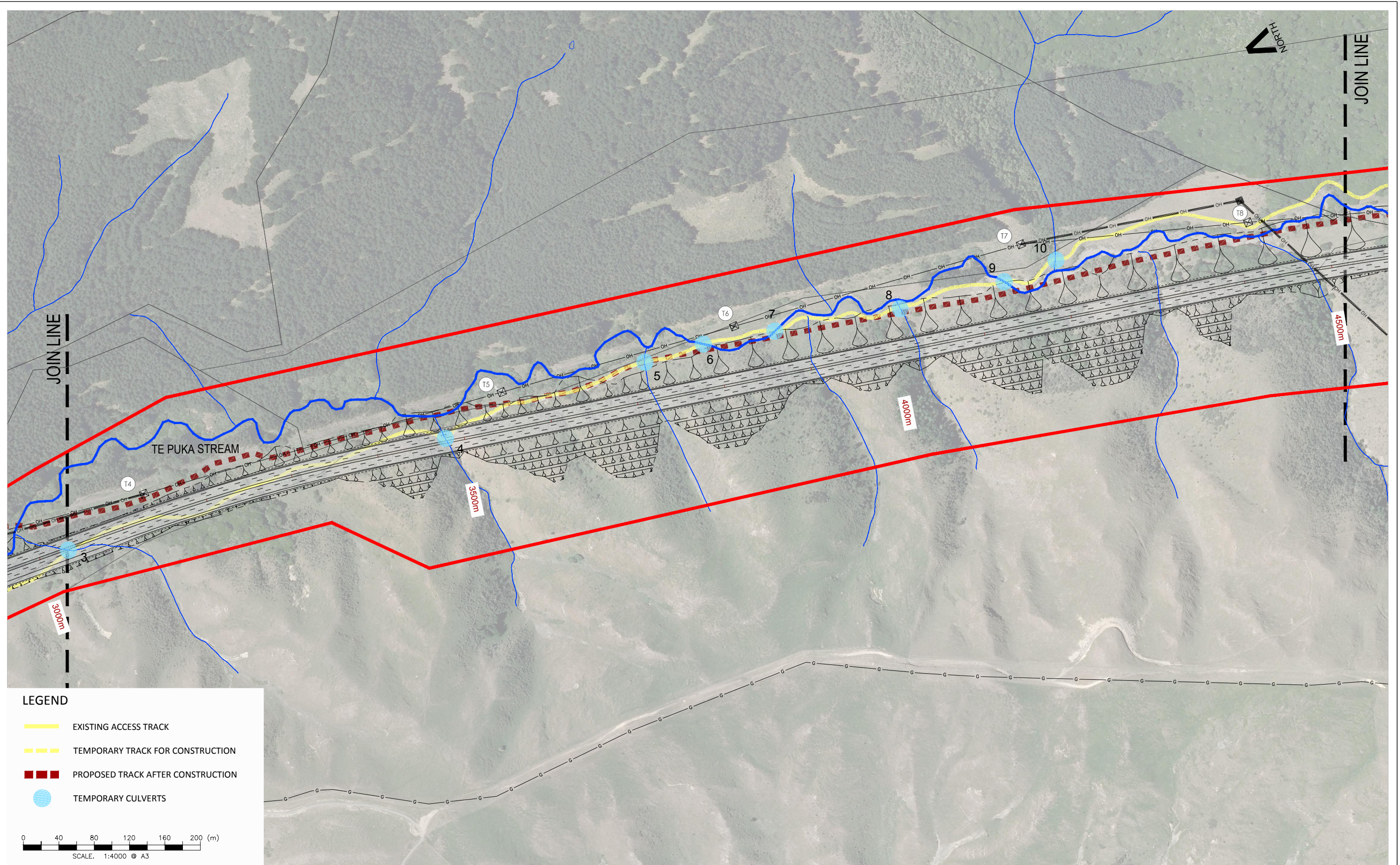
Revision	Amendment	Approved	Date
B	MINOR AMENDMENTS	MAE	07/2011
A	ISSUED FOR EPA REVIEW	MAE	04/2011



Project: **TRANSMISSION GULLY PROJECT**

Title: **Volume 4 - Plan Set  
Construction Access Plan  
Sheet 2 of 21**

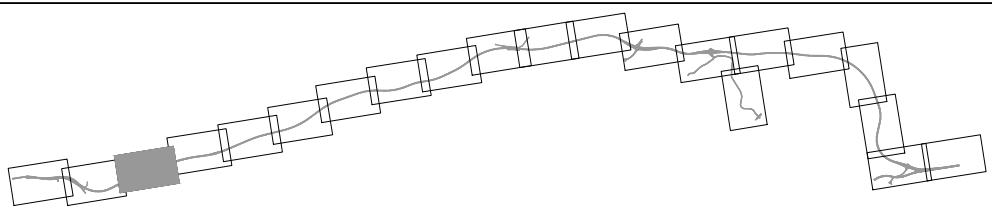
Status: <b>For Consenting</b>	Version No. <b>B</b>
Sheet No. <b>AC02</b>	



**LEGEND**

- EXISTING ACCESS TRACK
- TEMPORARY TRACK FOR CONSTRUCTION
- PROPOSED TRACK AFTER CONSTRUCTION
- TEMPORARY CULVERTS

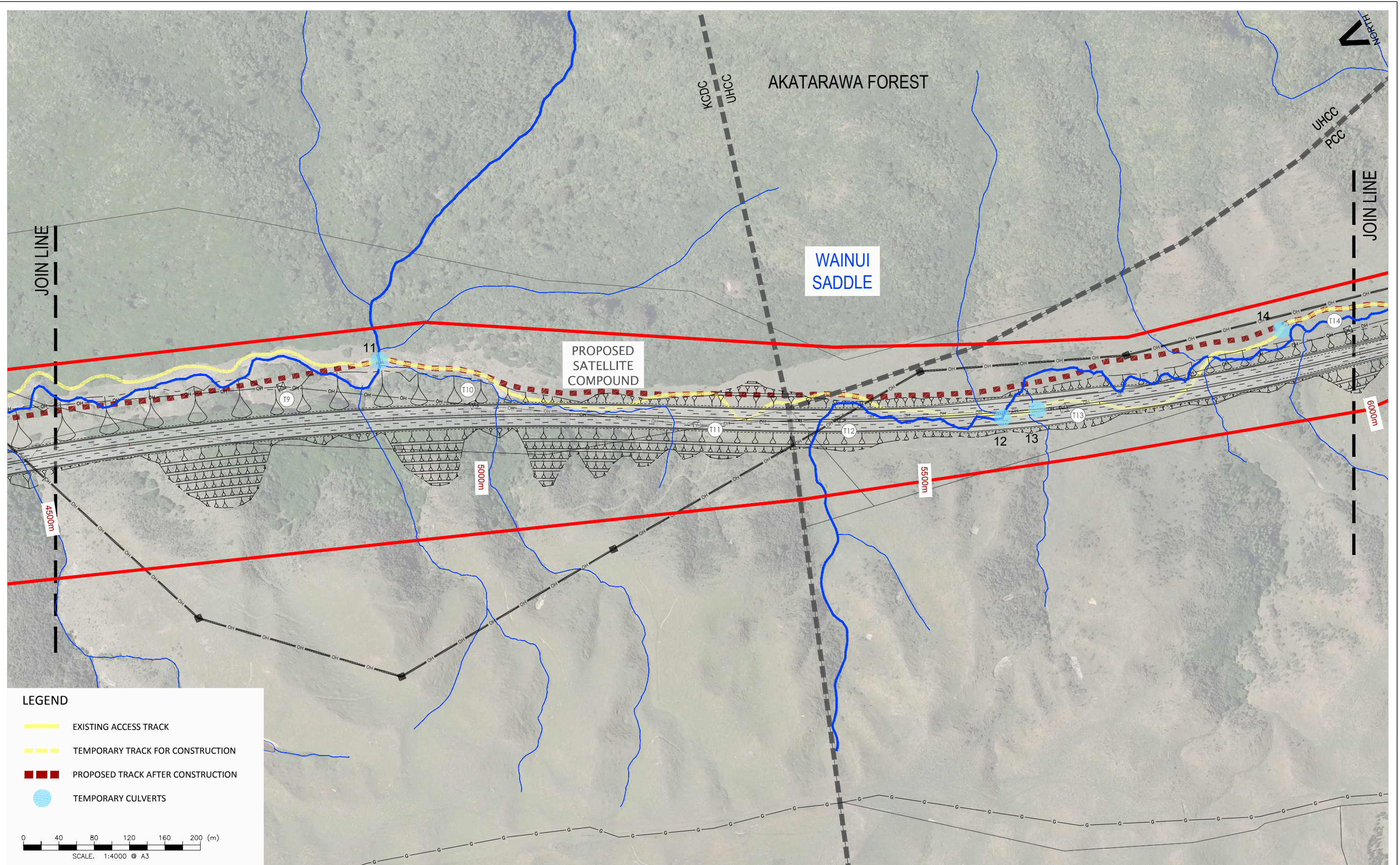
0 40 80 120 160 200 (m)  
SCALE: 1:4000 @ A3



Revision	Amendment	Approved	Date
B	MINOR AMENDMENTS	MAE	07/2011
A	ISSUED FOR EPA REVIEW	MAE	04/2011



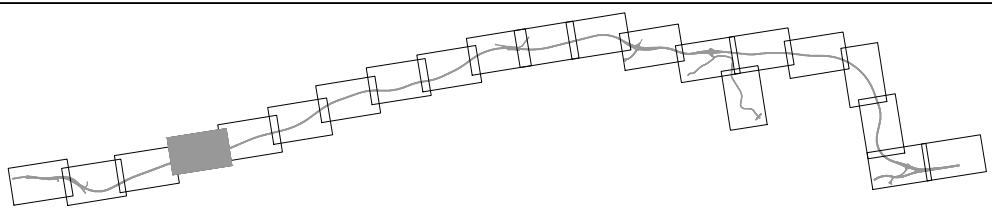
Project.		<b>TRANSMISSION GULLY PROJECT</b>	
Title.		Volume 4 - Plan Set Construction Access Plan Sheet 3 of 21	
Status.	For Consenting		
Sheet No.	AC03	Version No.	B



**LEGEND**

- EXISTING ACCESS TRACK
- - - TEMPORARY TRACK FOR CONSTRUCTION
- - - PROPOSED TRACK AFTER CONSTRUCTION
- TEMPORARY CULVERTS

0 40 80 120 160 200 (m)  
SCALE: 1:4000 @ A3



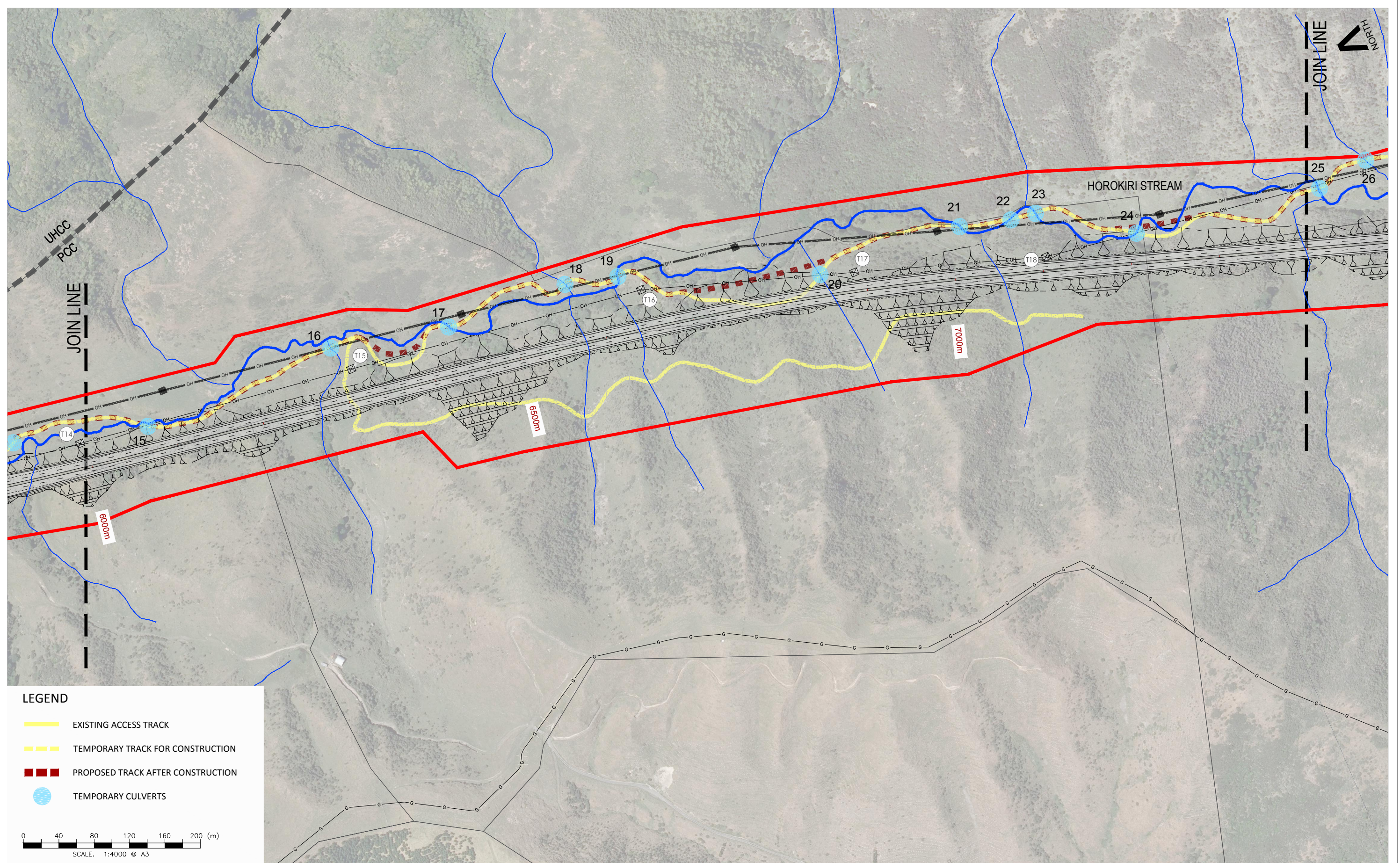
Revision	Amendment	Approved	Date
B	MINOR AMENDMENTS	MAE	07/2011
A	ISSUED FOR EPA REVIEW	MAE	04/2011



Project: **TRANSMISSION GULLY PROJECT**

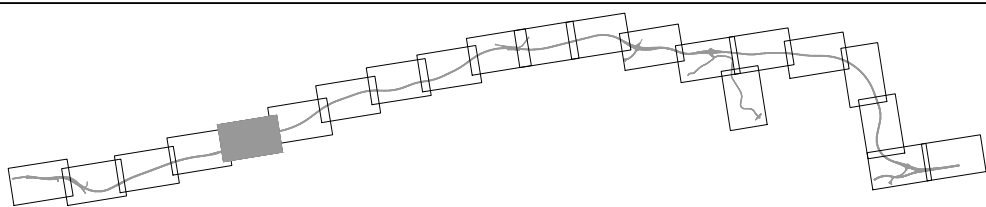
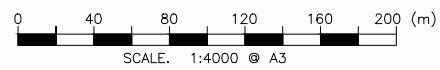
Title: **Volume 4 - Plan Set  
Construction Access Plan  
Sheet 4 of 21**

Status:	<b>For Consenting</b>
Sheet No.	<b>AC04</b>
Version No.	<b>B</b>



**LEGEND**

- EXISTING ACCESS TRACK
- - - TEMPORARY TRACK FOR CONSTRUCTION
- - - PROPOSED TRACK AFTER CONSTRUCTION
- TEMPORARY CULVERTS



Revision	Amendment	Approved	Date
B	MINOR AMENDMENTS	MAE	07/2011
A	ISSUED FOR EPA REVIEW	MAE	04/2011

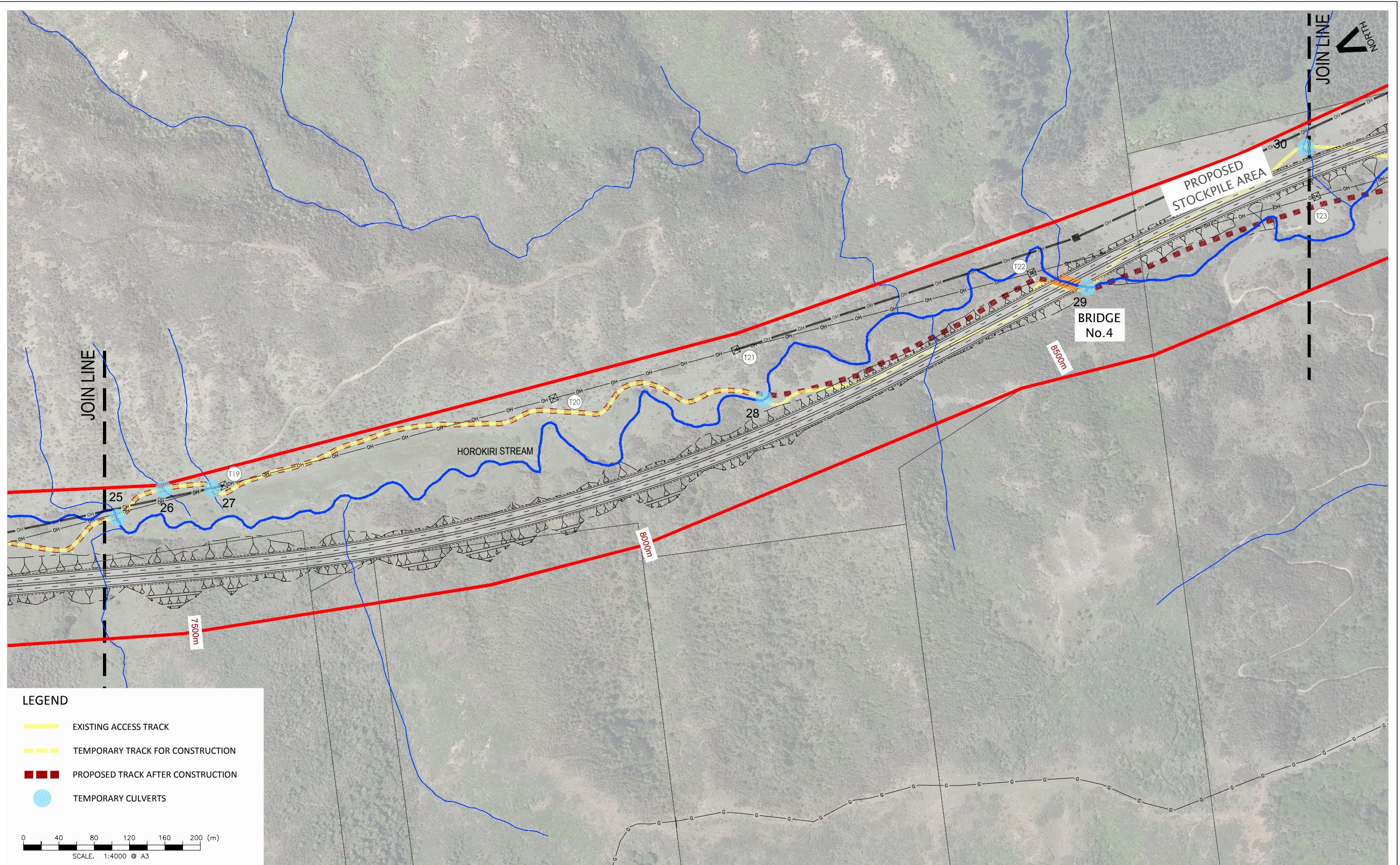


Project: **TRANSMISSION GULLY PROJECT**

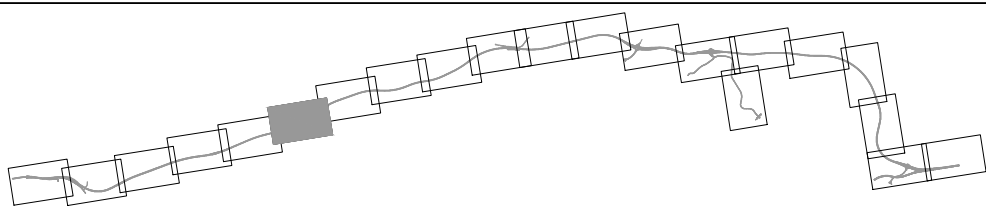
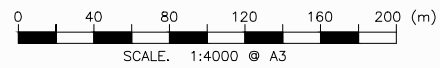
Title: **Volume 4 - Plan Set  
Construction Access Plan  
Sheet 5 of 21**

Status: **For Consenting**

Sheet No. **AC05** Version No. **B**



- LEGEND**
- EXISTING ACCESS TRACK
  - - - TEMPORARY TRACK FOR CONSTRUCTION
  - - - PROPOSED TRACK AFTER CONSTRUCTION
  - TEMPORARY CULVERTS



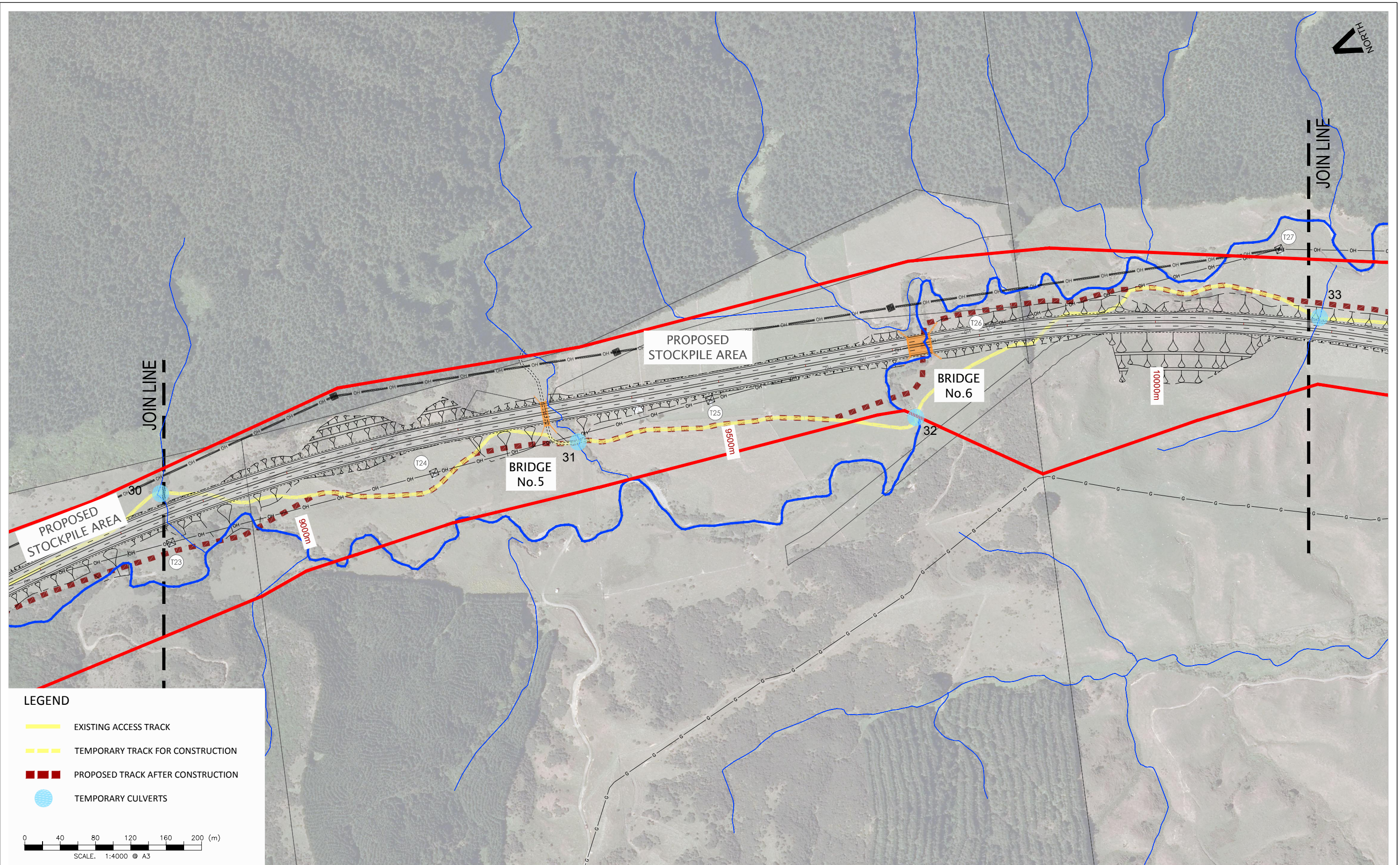
Revision	Amendment	Approved	Date
B	MINOR AMENDMENTS	MAE	07/2011
A	ISSUED FOR EPA REVIEW	MAE	04/2011



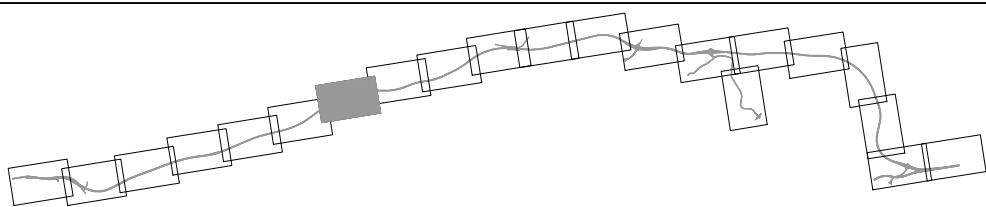
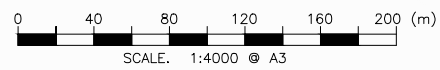
Project: **TRANSMISSION GULLY PROJECT**

Title: **Volume 4 - Plan Set  
Construction Access Plan  
Sheet 6 of 21**

Status:	<b>For Consenting</b>
Sheet No.	<b>AC06</b>
Version No.	<b>B</b>



- LEGEND**
- EXISTING ACCESS TRACK
  - - - TEMPORARY TRACK FOR CONSTRUCTION
  - - - PROPOSED TRACK AFTER CONSTRUCTION
  - TEMPORARY CULVERTS



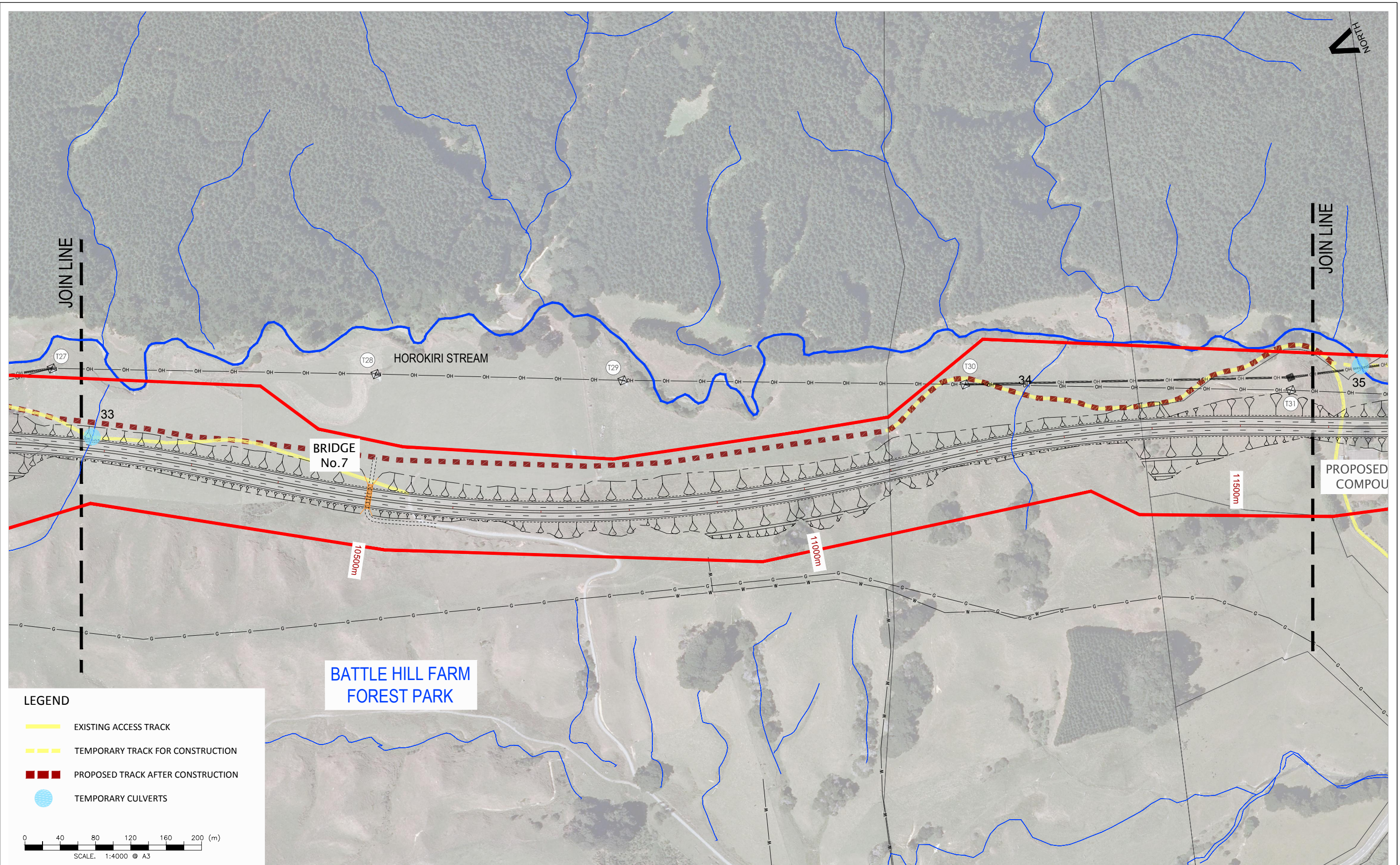
Revision	Amendment	Approved	Date
B	MINOR AMENDMENTS	MAE	07/2011
A	ISSUED FOR EPA REVIEW	MAE	04/2011



Project: **TRANSMISSION GULLY PROJECT**

Title: **Volume 4 - Plan Set  
Construction Access Plan  
Sheet 7 of 21**

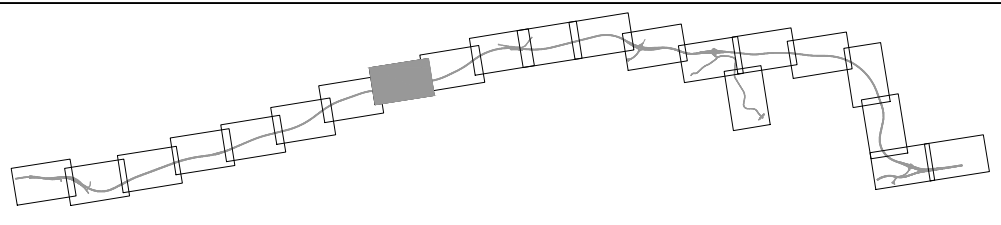
Status:	<b>For Consenting</b>
Sheet No.	<b>AC07</b>
Version No.	<b>B</b>



**LEGEND**

- EXISTING ACCESS TRACK
- - - TEMPORARY TRACK FOR CONSTRUCTION
- - - PROPOSED TRACK AFTER CONSTRUCTION
- TEMPORARY CULVERTS

0 40 80 120 160 200 (m)  
SCALE: 1:4000 @ A3



Revision	Amendment	Approved	Date
B	MINOR AMENDMENTS	MAE	07/2011
A	ISSUED FOR EPA REVIEW	MAE	04/2011



Project: **TRANSMISSION GULLY PROJECT**

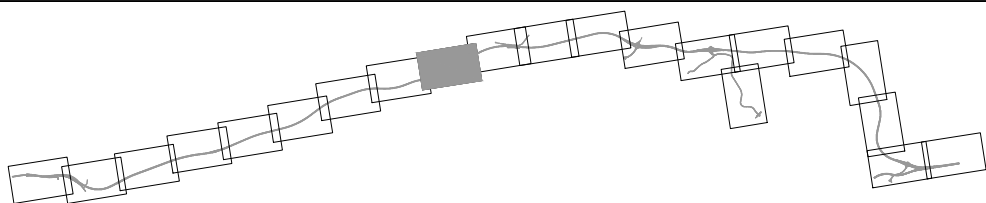
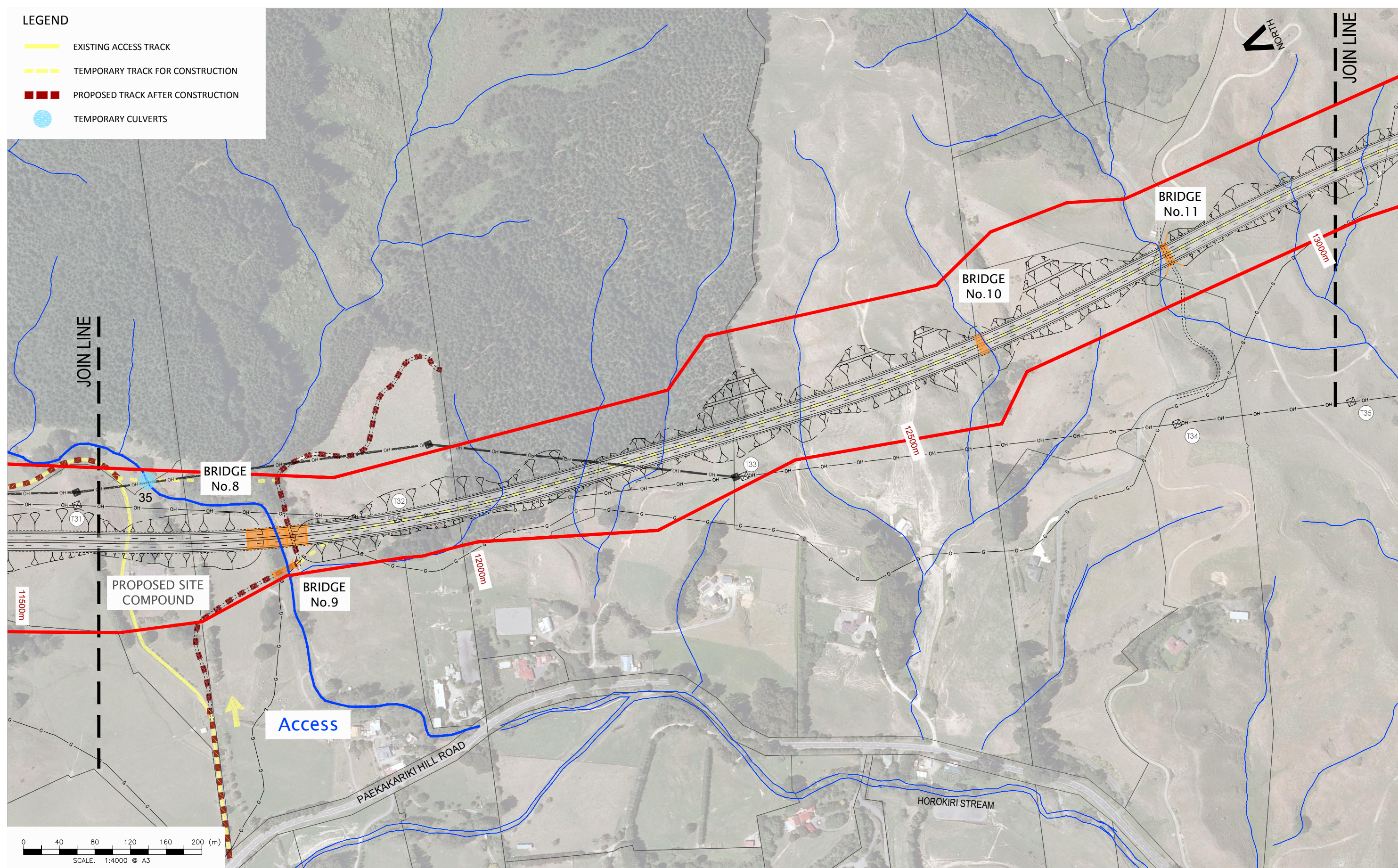
Title: **Volume 4 - Plan Set  
Construction Access Plan  
Sheet 8 of 21**

Status: **For Consenting**

Sheet No. **AC08**      Version No. **B**



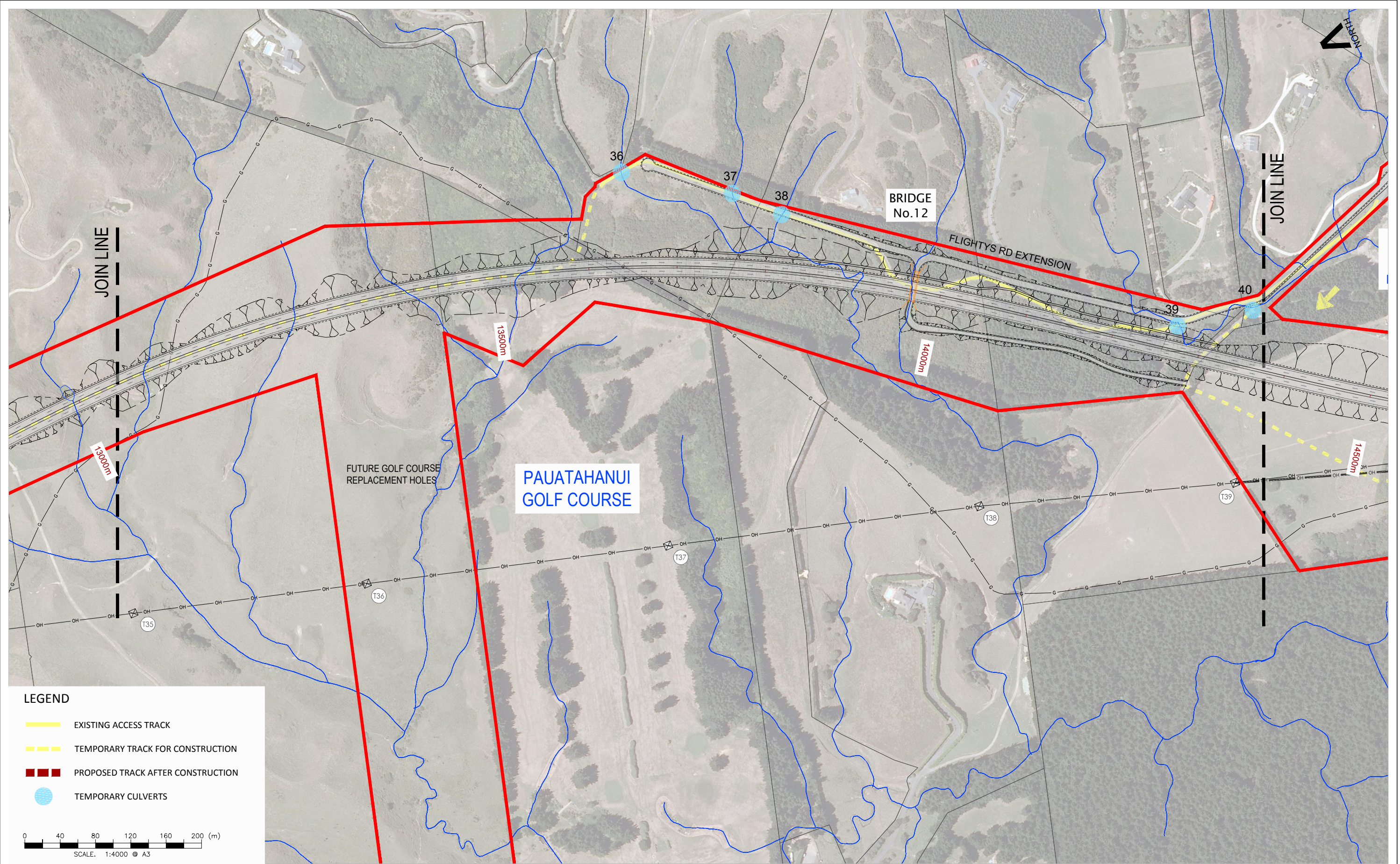
- LEGEND**
- EXISTING ACCESS TRACK
  - TEMPORARY TRACK FOR CONSTRUCTION
  - PROPOSED TRACK AFTER CONSTRUCTION
  - TEMPORARY CULVERTS



Revision	Amendment	Approved	Date
B	MINOR AMENDMENTS	MAE	07/2011
A	ISSUED FOR EPA REVIEW	MAE	04/2011



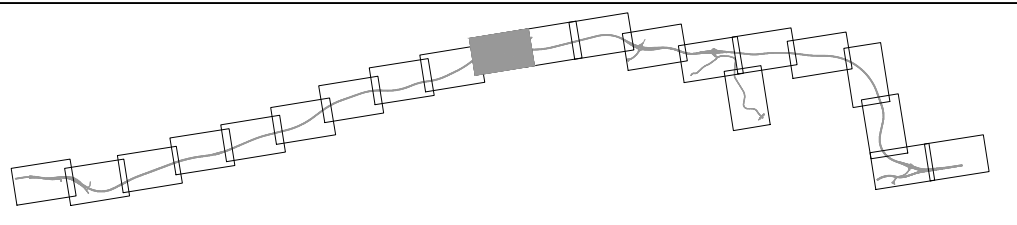
Project. <b>TRANSMISSION GULLY PROJECT</b>	
Title. <b>Volume 4 - Plan Set Construction Access Plan Sheet 9 of 21</b>	
Status. <b>For Consenting</b>	Version No. <b>B</b>
Sheet No. <b>AC09</b>	



**LEGEND**

- EXISTING ACCESS TRACK
- - - TEMPORARY TRACK FOR CONSTRUCTION
- PROPOSED TRACK AFTER CONSTRUCTION
- TEMPORARY CULVERTS

0 40 80 120 160 200 (m)  
SCALE: 1:4000 @ A3



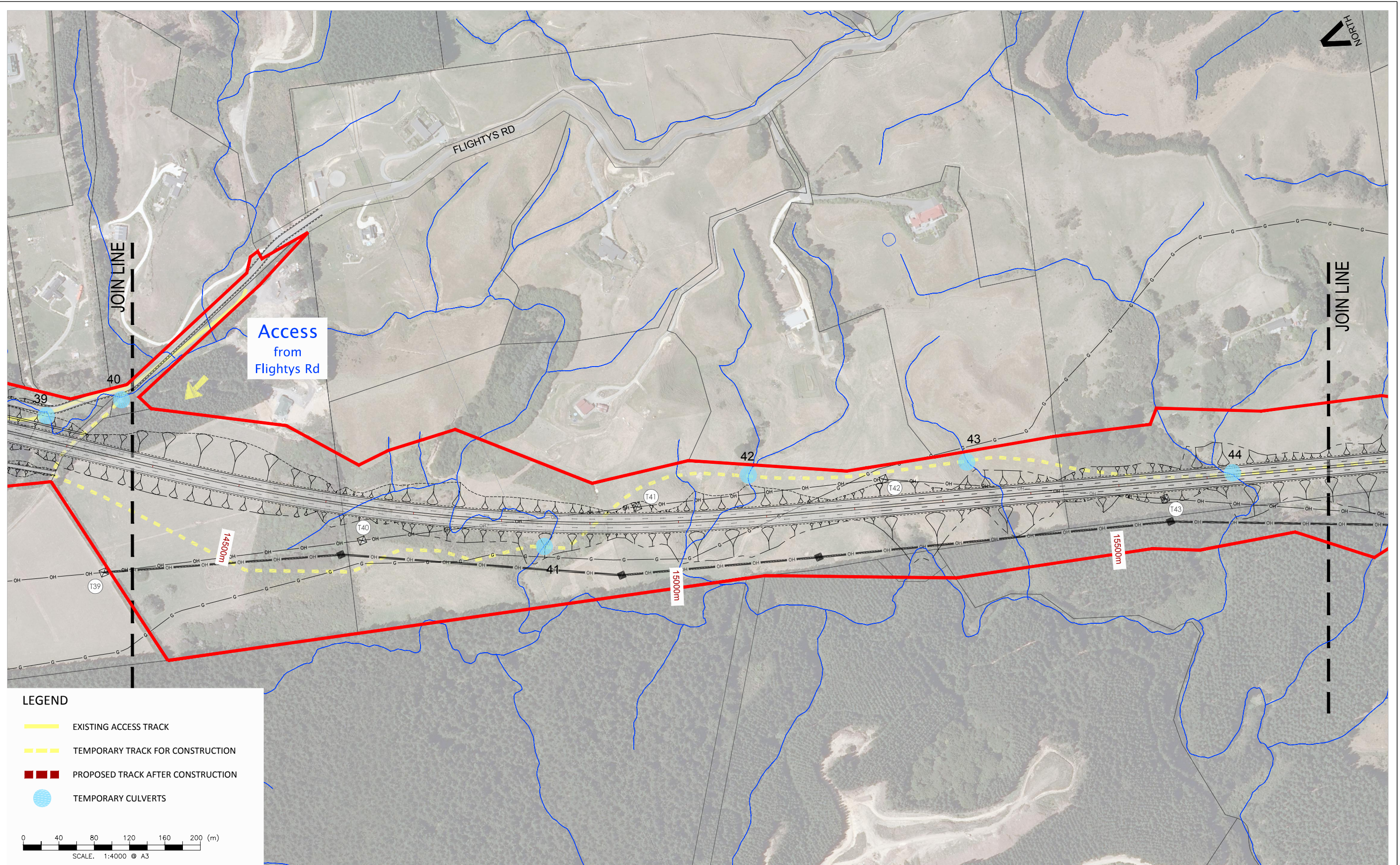
Revision	Amendment	Approved	Date
B	MINOR AMENDMENTS	MAE	07/2011
A	ISSUED FOR EPA REVIEW	MAE	04/2011



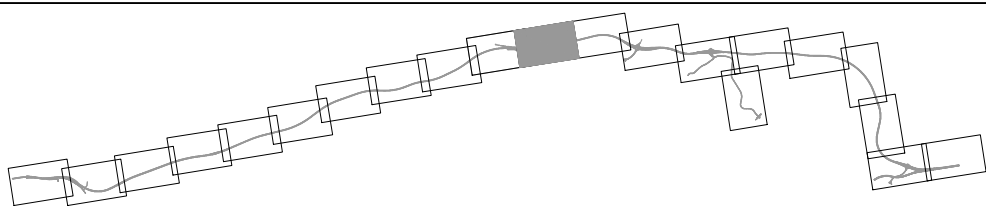
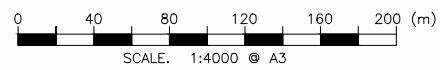
Project: **TRANSMISSION GULLY PROJECT**

Title: **Volume 4 - Plan Set  
Construction Access Plan  
Sheet 10 of 21**

Status: <b>For Consenting</b>	Version No. <b>B</b>
Sheet No. <b>AC10</b>	



- LEGEND**
- EXISTING ACCESS TRACK
  - - - TEMPORARY TRACK FOR CONSTRUCTION
  - PROPOSED TRACK AFTER CONSTRUCTION
  - TEMPORARY CULVERTS



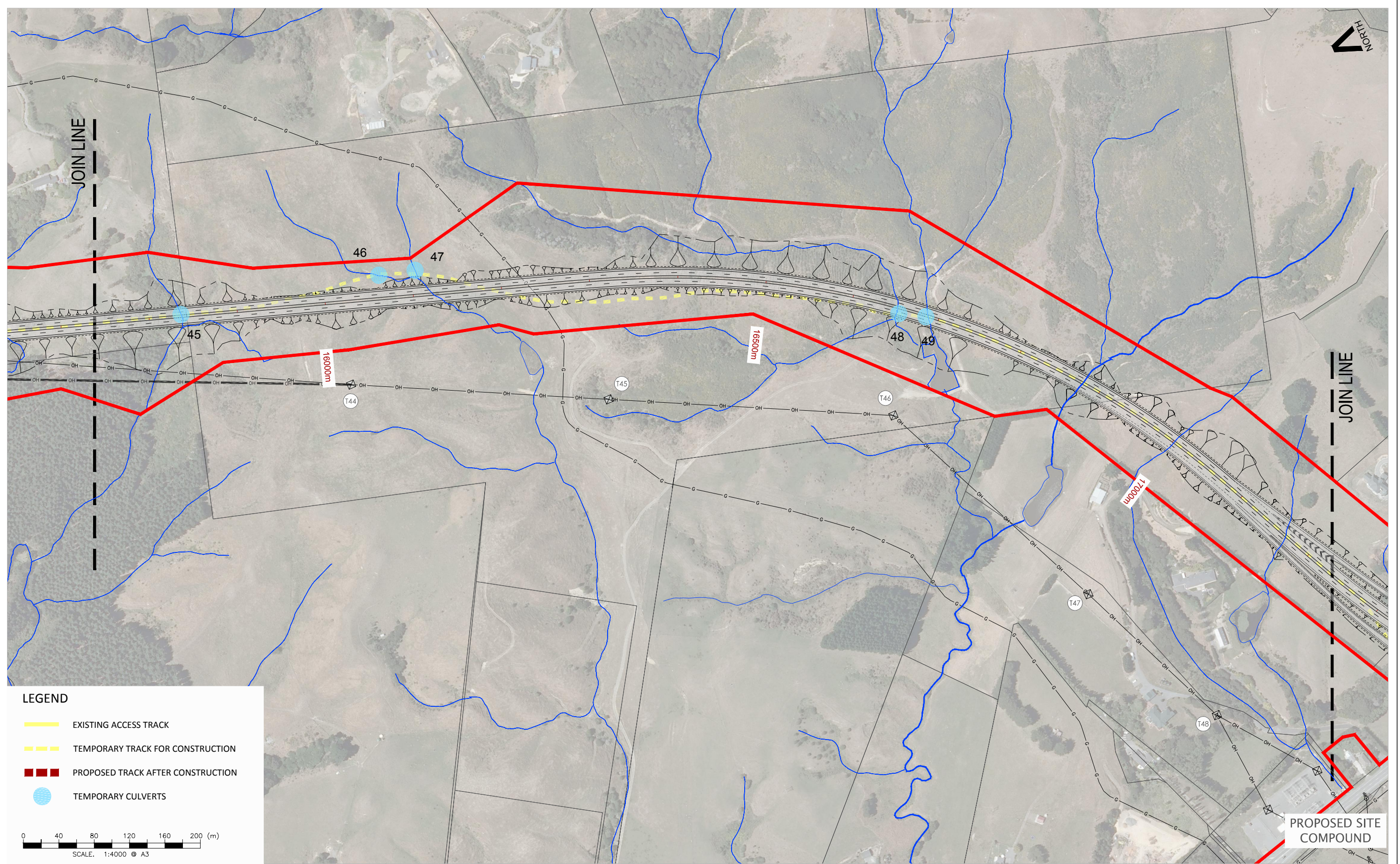
Revision	Amendment	Approved	Date
B	MINOR AMENDMENTS	MAE	07/2011
A	ISSUED FOR EPA REVIEW	MAE	04/2011



Project: **TRANSMISSION GULLY PROJECT**

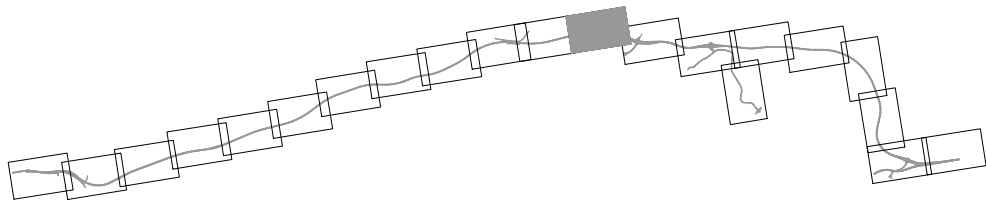
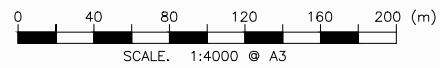
Title: **Volume 4 - Plan Set  
Construction Access Plan  
Sheet 11 of 21**

Status:	<b>For Consenting</b>
Sheet No.	<b>AC11</b>
Version No.	<b>B</b>



**LEGEND**

- EXISTING ACCESS TRACK
- - - - TEMPORARY TRACK FOR CONSTRUCTION
- PROPOSED TRACK AFTER CONSTRUCTION
- TEMPORARY CULVERTS



Revision	Amendment	Approved	Date
B	MINOR AMENDMENTS	MAE	07/2011
A	ISSUED FOR EPA REVIEW	MAE	04/2011

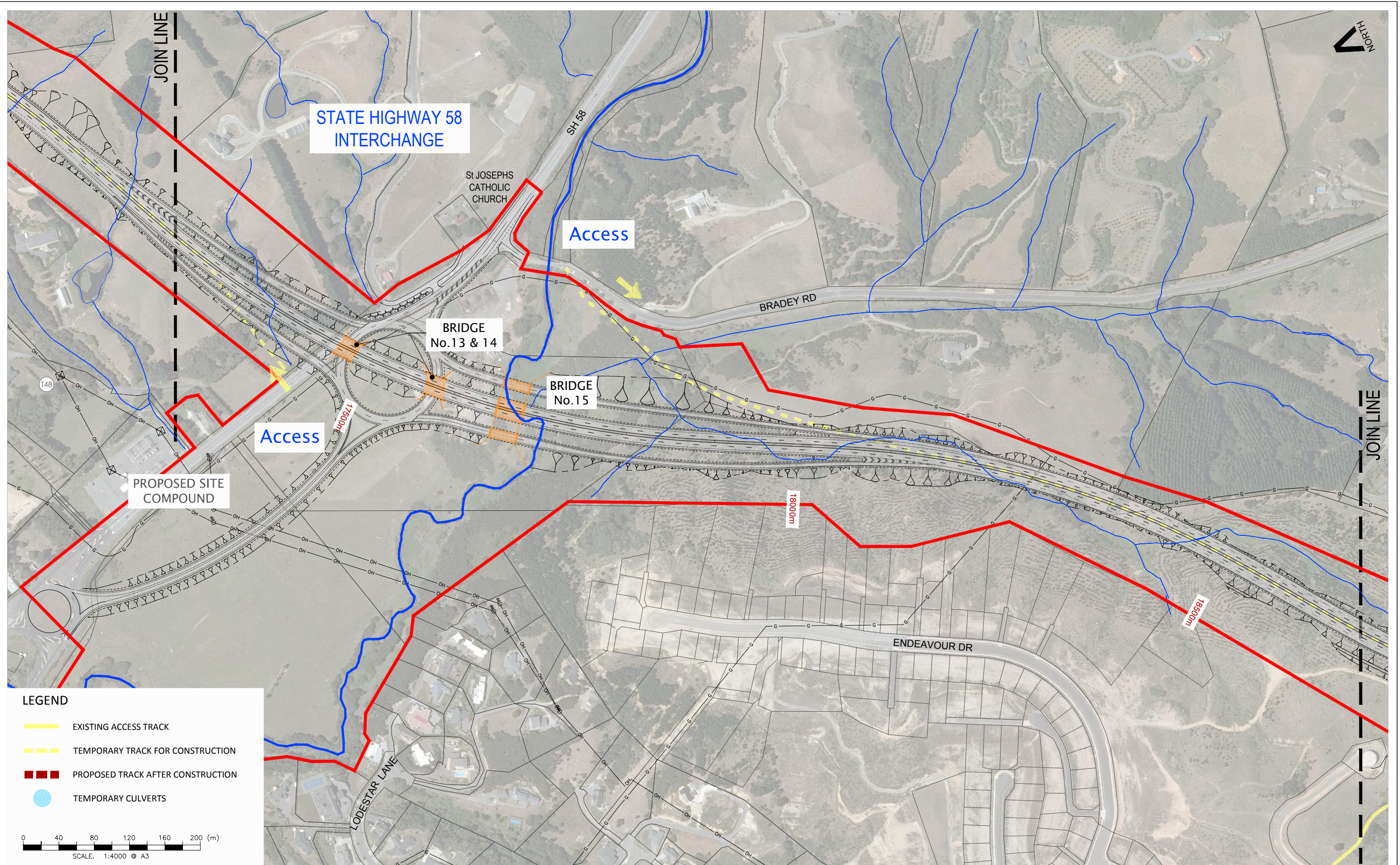


Project. **TRANSMISSION GULLY PROJECT**

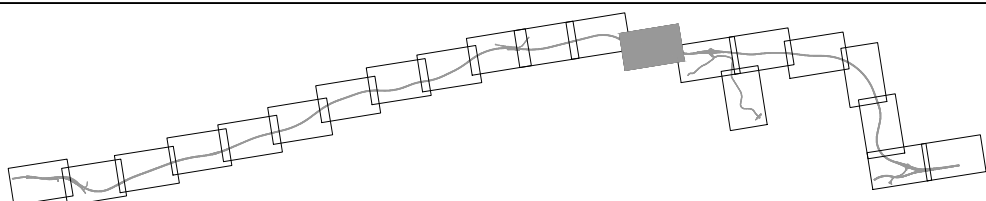
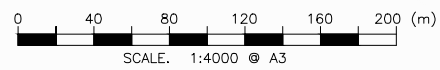
Title. **Volume 4 - Plan Set  
Construction Access Plan  
Sheet 12 of 21**

Status. **For Consenting**

Sheet No. **AC12** Version No. **B**



- LEGEND**
- EXISTING ACCESS TRACK
  - - - TEMPORARY TRACK FOR CONSTRUCTION
  - PROPOSED TRACK AFTER CONSTRUCTION
  - TEMPORARY CULVERTS



Revision	Amendment	Approved	Date
B	MINOR AMENDMENTS	MAE	07/2011
A	ISSUED FOR EPA REVIEW	MAE	04/2011

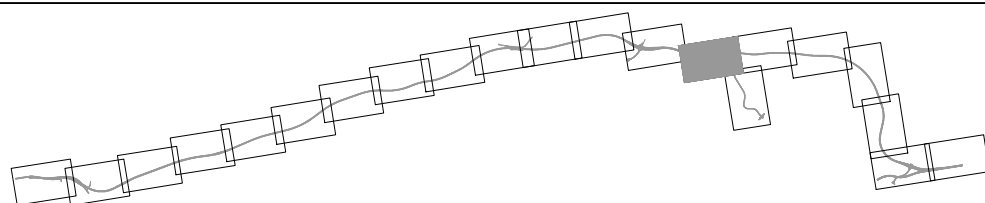
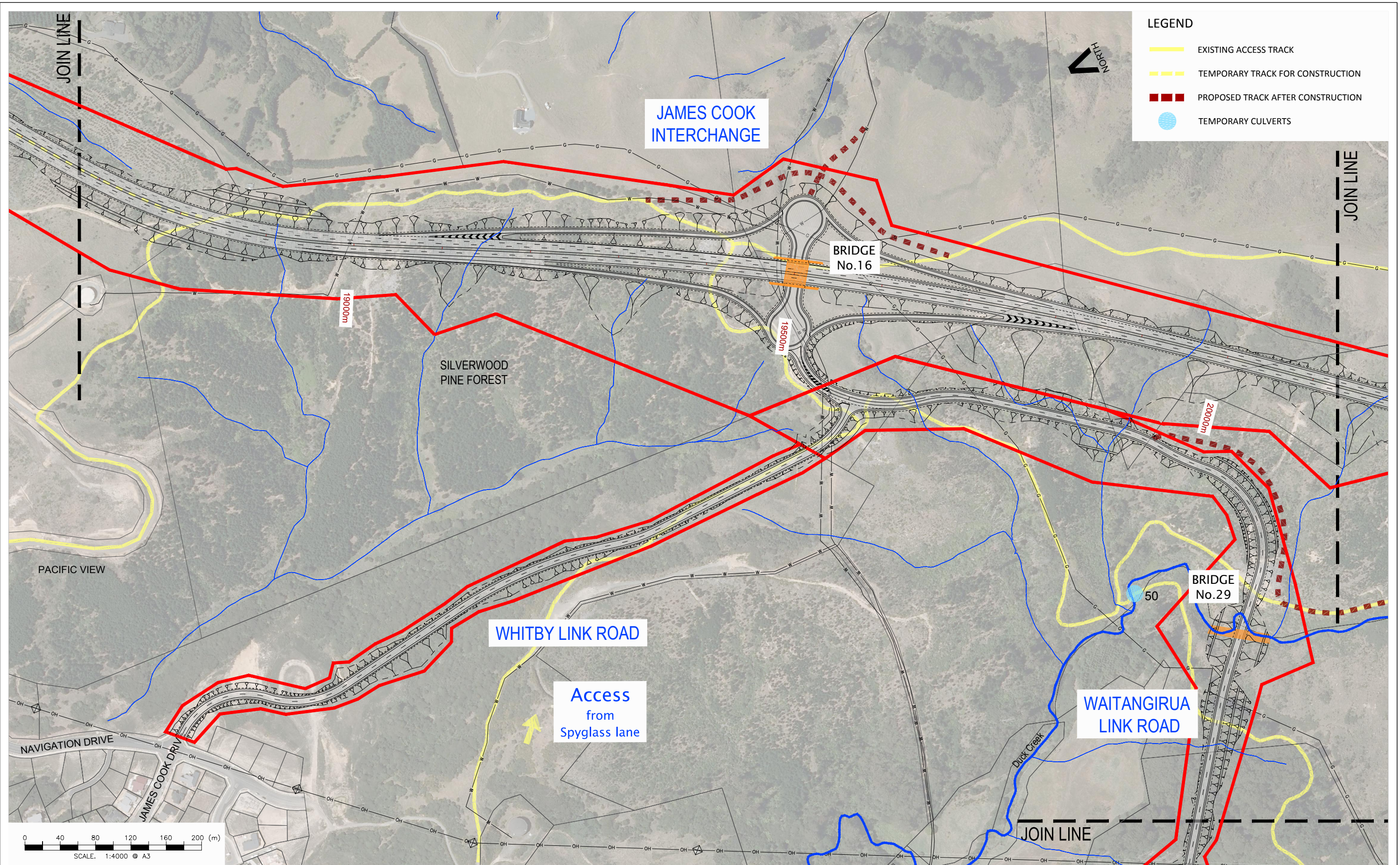


Project: **TRANSMISSION GULLY PROJECT**

Title: **Volume 4 - Plan Set  
Construction Access Plan  
Sheet 13 of 21**

Status: **For Consenting**

Sheet No. **AC13** Version No. **B**



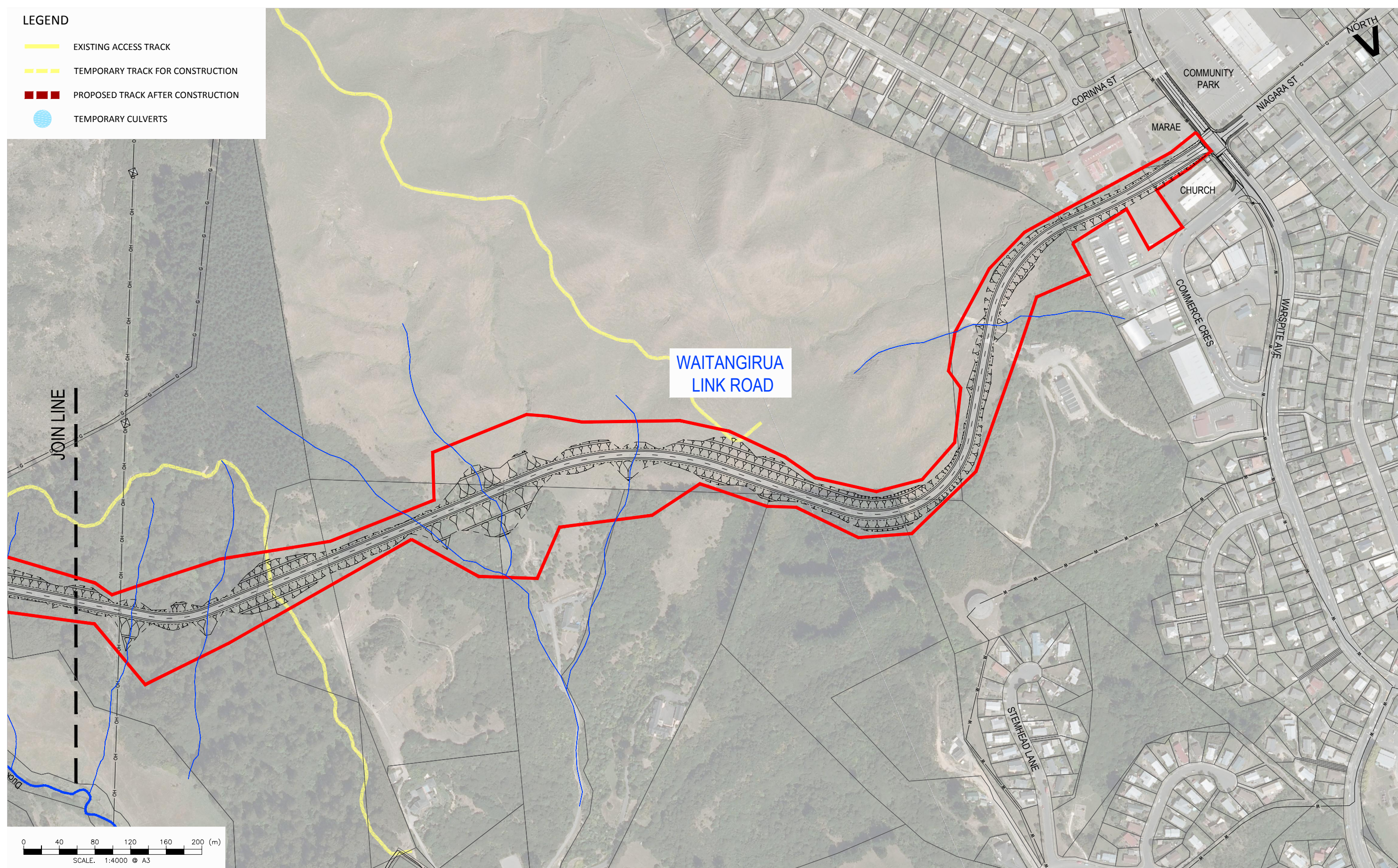
Revision	Amendment	Approved	Date
B	MINOR AMENDMENTS	MAE	07/2011
A	ISSUED FOR EPA REVIEW	MAE	04/2011



Project: <b>TRANSMISSION GULLY PROJECT</b>		Status: For Consenting
Title: Volume 4 - Plan Set Construction Access Plan Sheet 14 of 21		Version No. B
		Sheet No. <b>AC14</b>

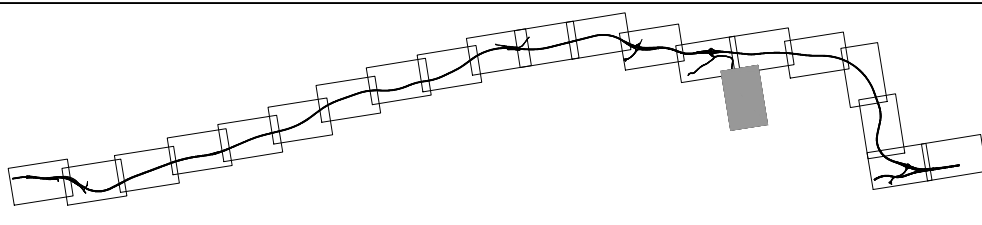
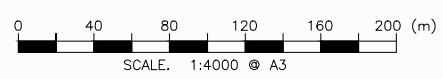
**LEGEND**

- EXISTING ACCESS TRACK
- TEMPORARY TRACK FOR CONSTRUCTION
- PROPOSED TRACK AFTER CONSTRUCTION
- TEMPORARY CULVERTS



WAITANGIRUA  
LINK ROAD

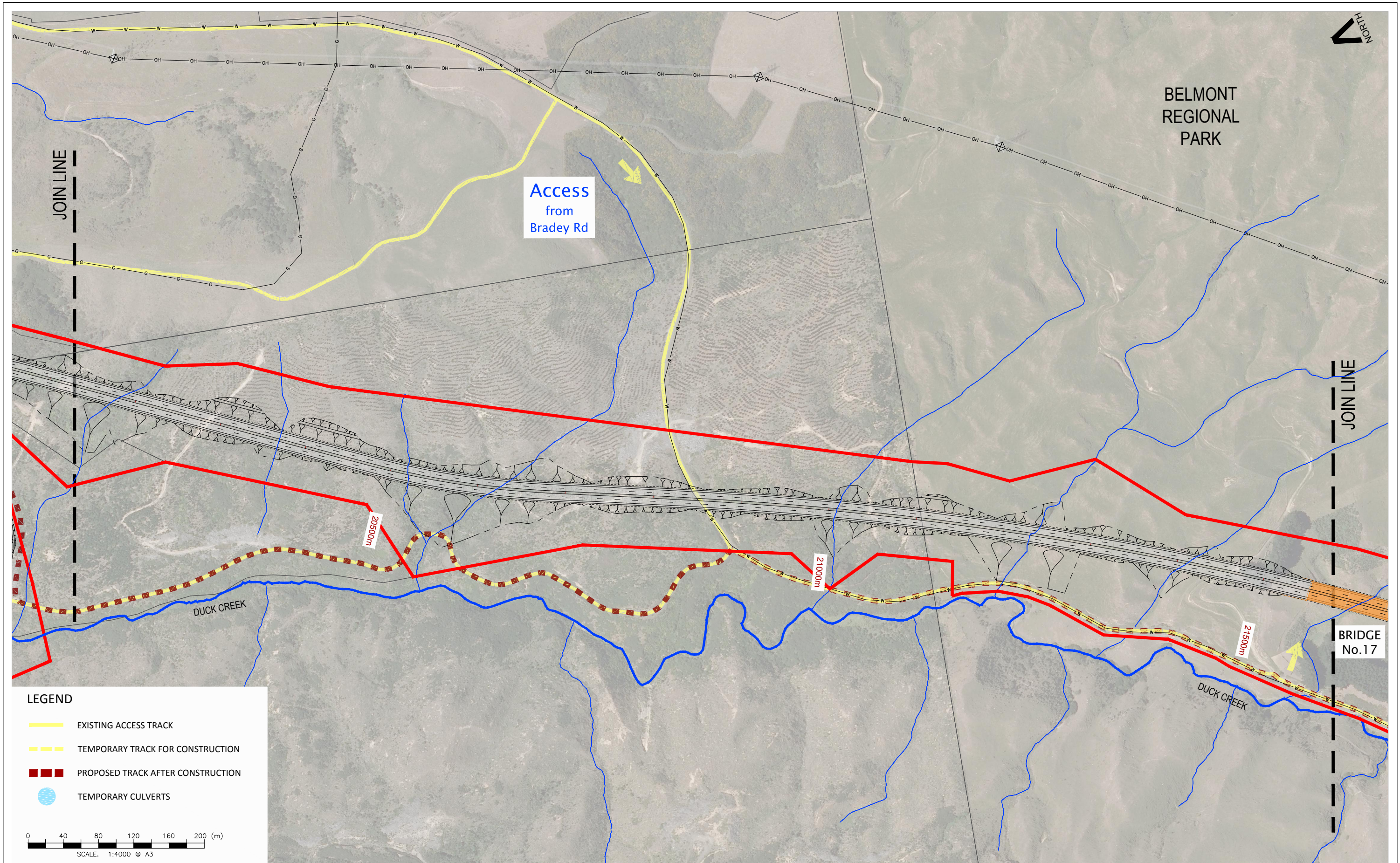
JOIN LINE



Revision	Amendment	Approved	Date
B	MINOR AMENDMENTS	MAE	07/2011
A	ISSUED FOR EPA REVIEW	MAE	04/2011



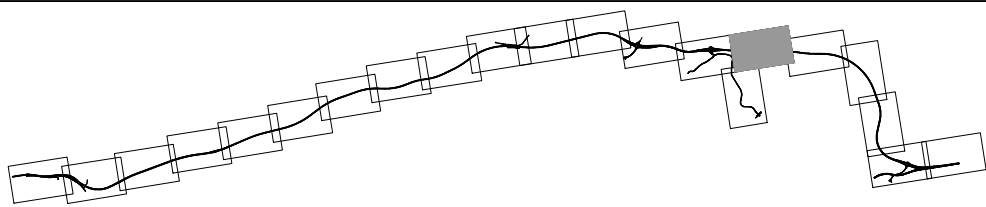
Project: <b>TRANSMISSION GULLY PROJECT</b>	
Title: <b>Volume 4 - Plan Set Construction Access Plan Sheet 15 of 21</b>	
Status: <b>For Consenting</b>	Version No. <b>B</b>
Sheet No. <b>AC15</b>	



**LEGEND**

- EXISTING ACCESS TRACK
- - - TEMPORARY TRACK FOR CONSTRUCTION
- - - PROPOSED TRACK AFTER CONSTRUCTION
- TEMPORARY CULVERTS

0 40 80 120 160 200 (m)  
SCALE: 1:4000 @ A3



Revision	Amendment	Approved	Date
B	MINOR AMENDMENTS	MAE	07/2011
A	ISSUED FOR EPA REVIEW	MAE	04/2011

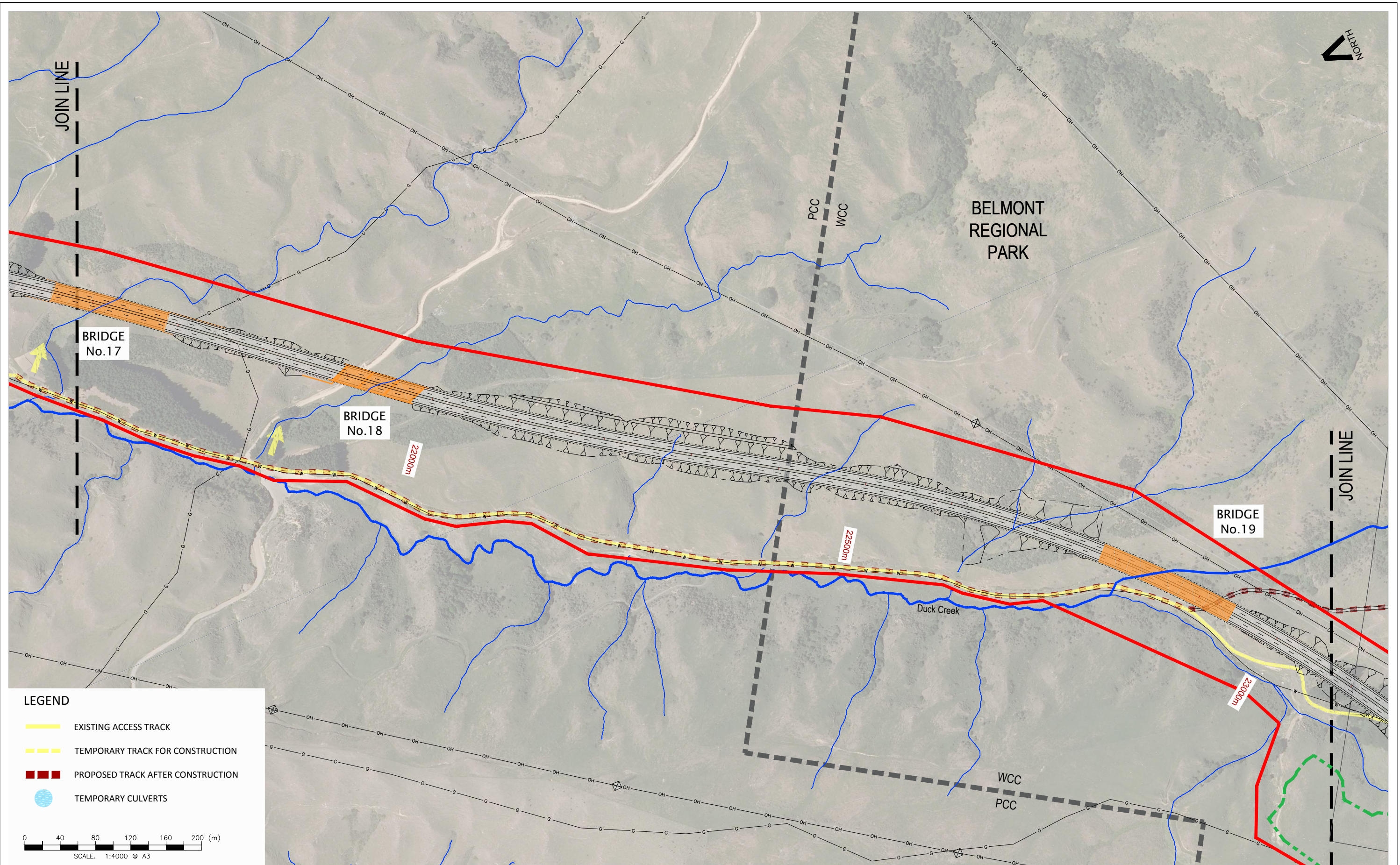


Project: **TRANSMISSION GULLY PROJECT**

Title: **Volume 4 - Plan Set  
Construction Access Plan  
Sheet 16 of 21**

Status:	<b>For Consenting</b>
Sheet No.	<b>AC16</b>
Version No.	<b>B</b>

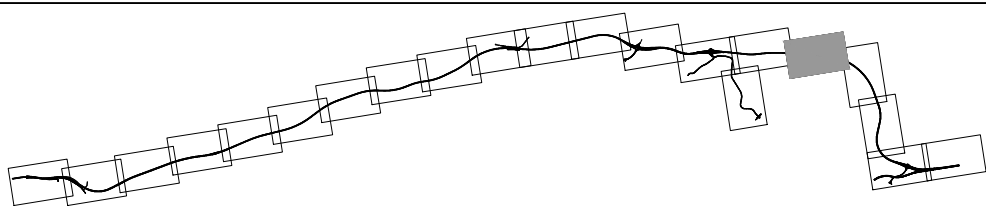




**LEGEND**

- EXISTING ACCESS TRACK
- TEMPORARY TRACK FOR CONSTRUCTION
- PROPOSED TRACK AFTER CONSTRUCTION
- TEMPORARY CULVERTS

0 40 80 120 160 200 (m)  
SCALE: 1:4000 @ A3

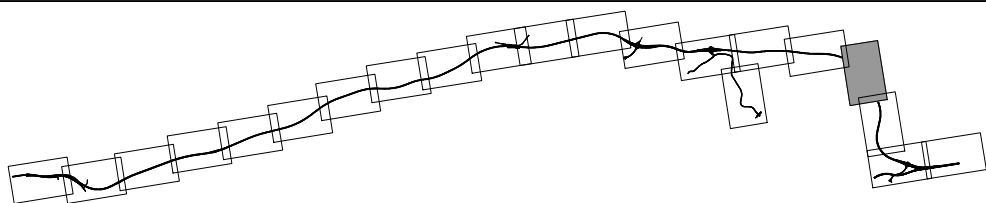
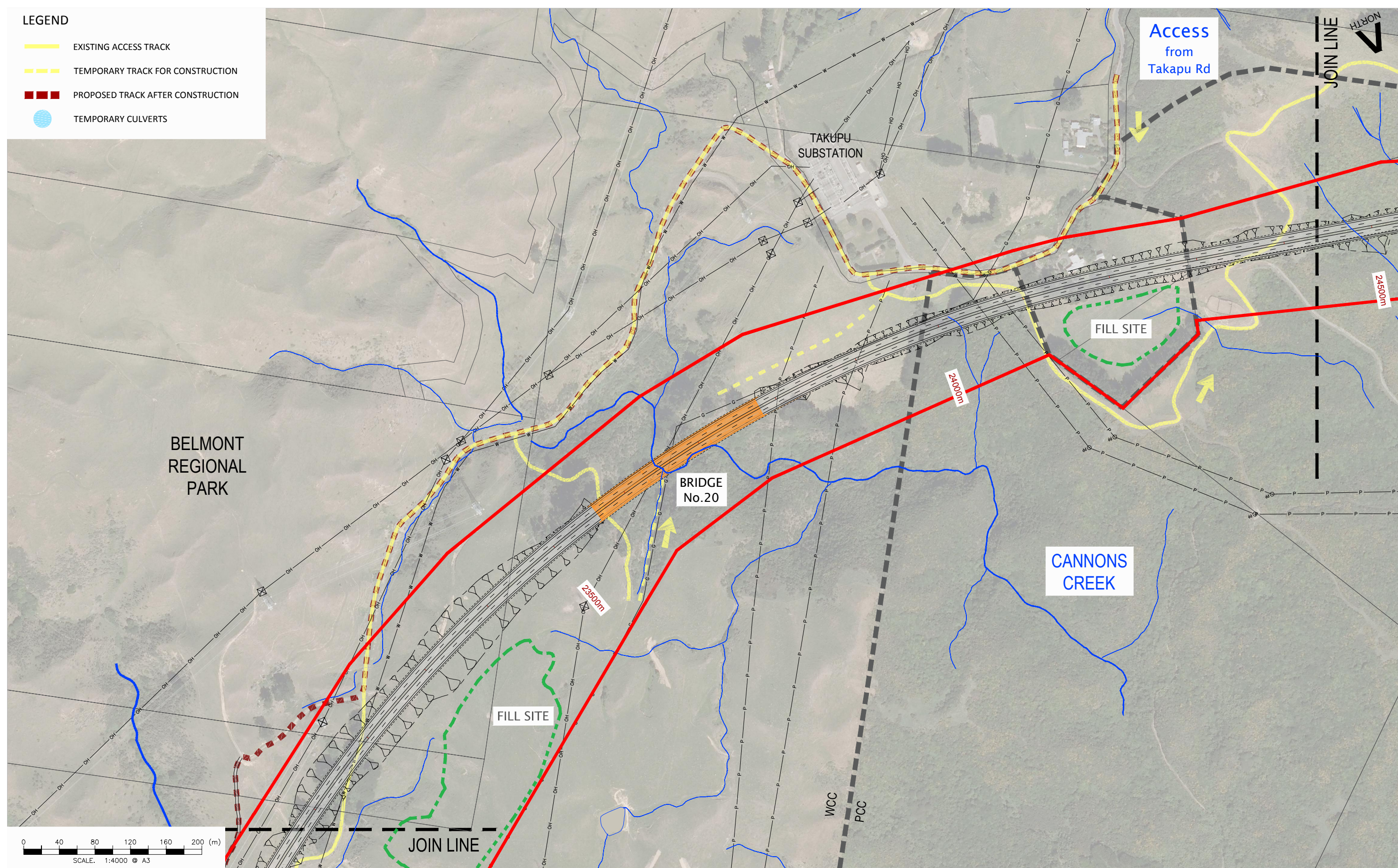


B	MINOR AMENDMENTS	MAE	07/2011
A	ISSUED FOR EPA REVIEW	MAE	04/2011
Revision	Amendment	Approved	Date



Project.		<b>TRANSMISSION GULLY PROJECT</b>	
Title.		Volume 4 - Plan Set Construction Access Plan Sheet 17 of 21	
Status.	For Consenting		
Sheet. No.	AC17	Version No.	B

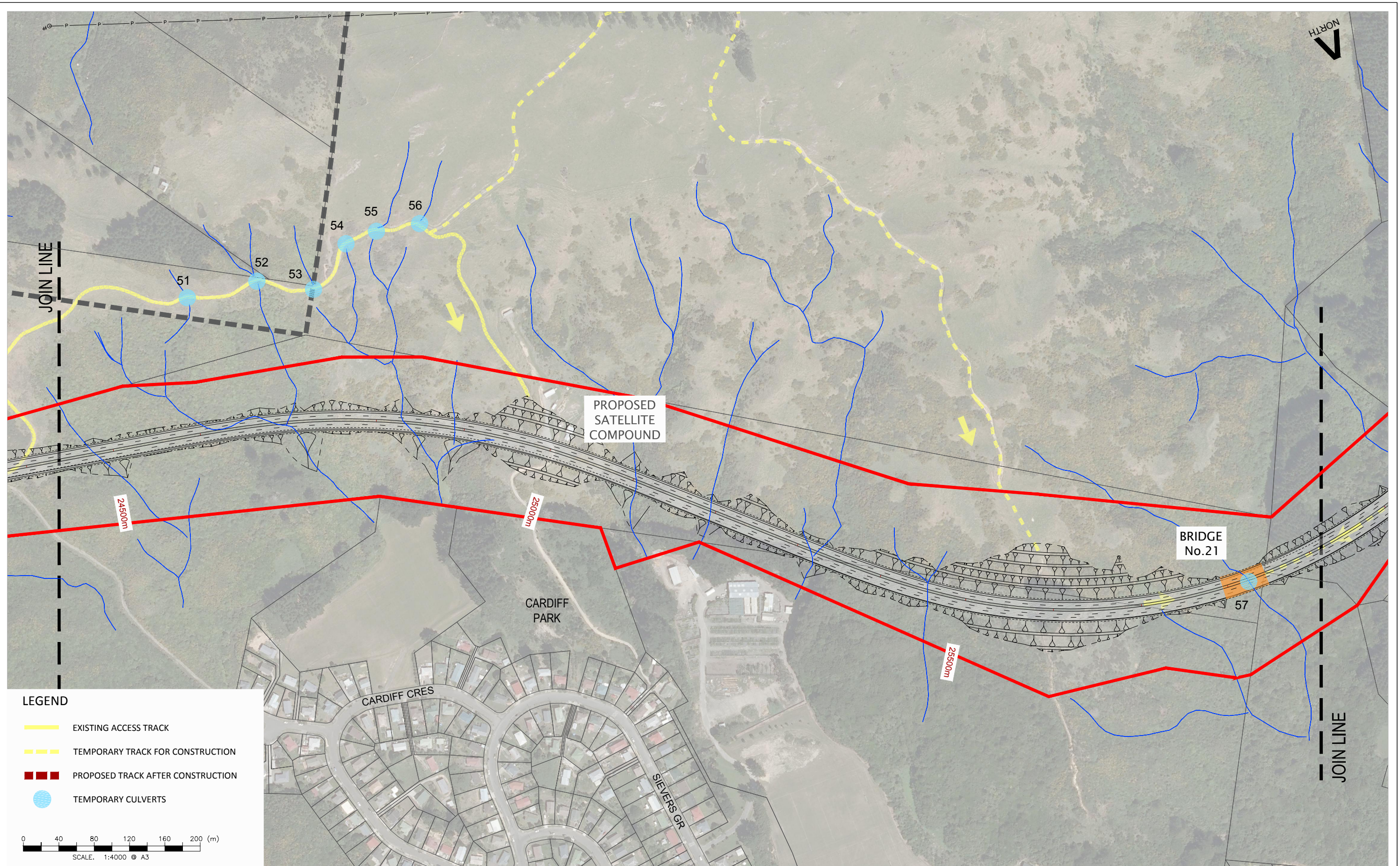
- LEGEND**
- EXISTING ACCESS TRACK
  - - - TEMPORARY TRACK FOR CONSTRUCTION
  - - - PROPOSED TRACK AFTER CONSTRUCTION
  - TEMPORARY CULVERTS



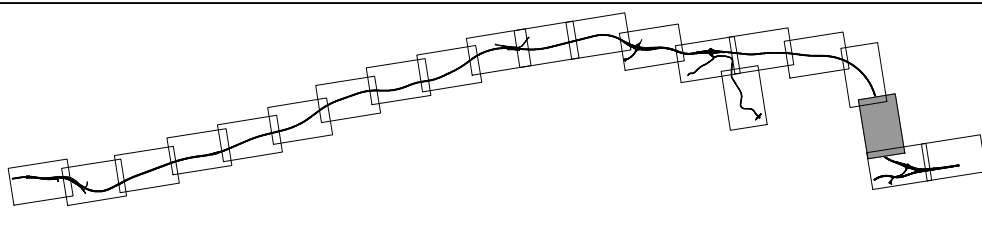
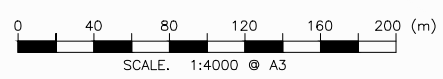
Revision	Amendment	Approved	Date
B	MINOR AMENDMENTS	MAE	07/2011
A	ISSUED FOR EPA REVIEW	MAE	04/2011



Project.		<b>TRANSMISSION GULLY PROJECT</b>	
Title.		Volume 4 - Plan Set Construction Access Plan Sheet 18 of 21	
Status.	For Consenting		
Sheet No.	AC18	Version No.	B



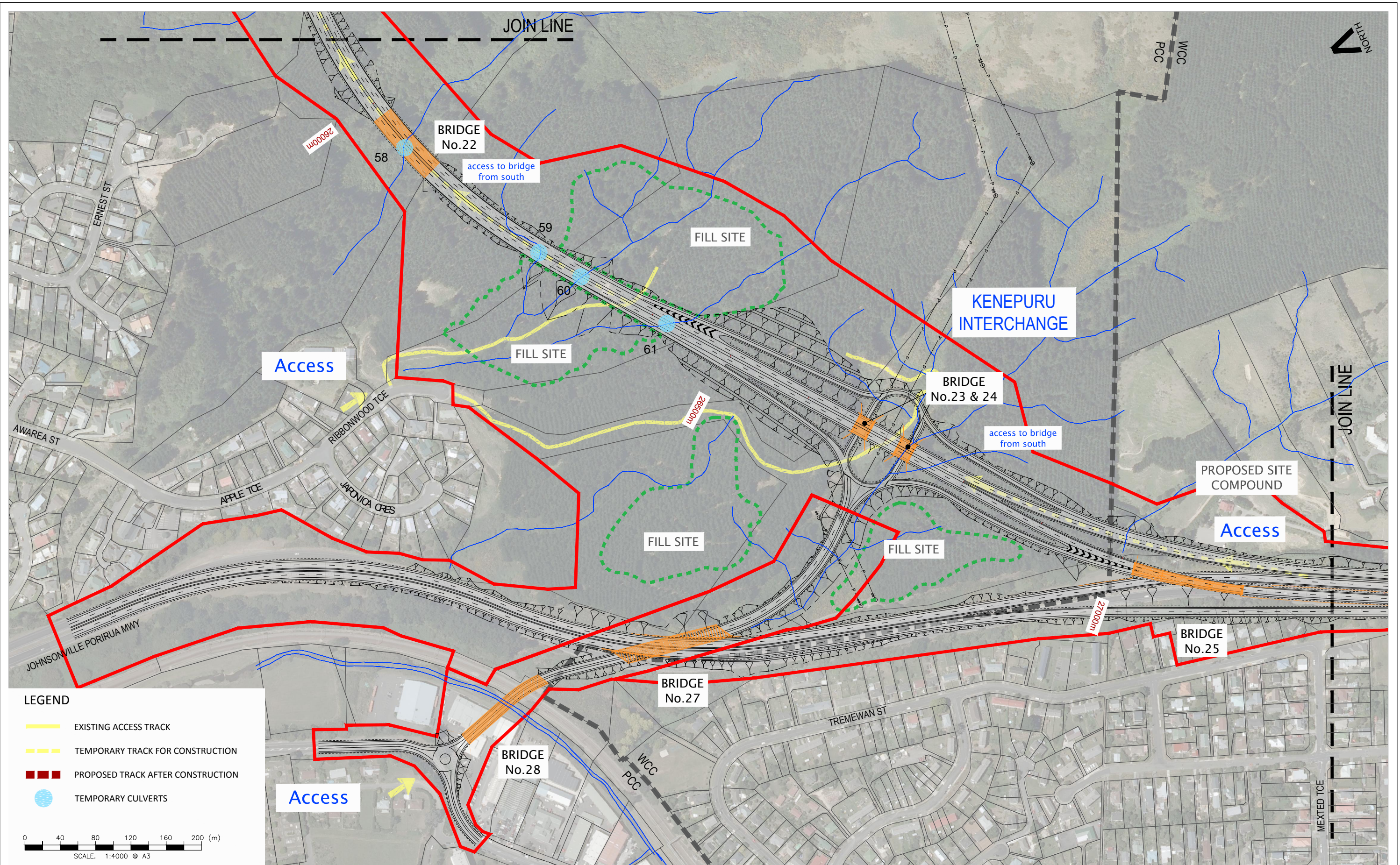
- LEGEND**
- EXISTING ACCESS TRACK
  - TEMPORARY TRACK FOR CONSTRUCTION
  - PROPOSED TRACK AFTER CONSTRUCTION
  - TEMPORARY CULVERTS



Revision	Amendment	Approved	Date
B	MINOR AMENDMENTS	MAE	07/2011
A	ISSUED FOR EPA REVIEW	MAE	04/2011



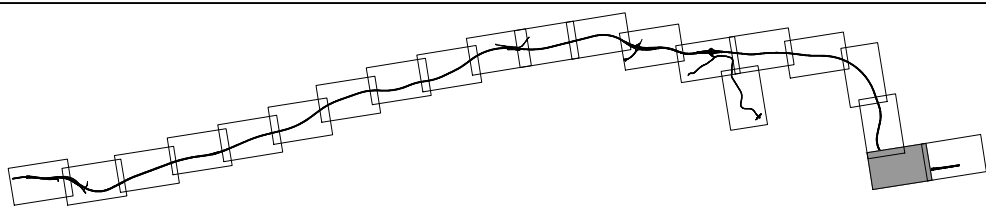
Project.		<b>TRANSMISSION GULLY PROJECT</b>	
Title.		Volume 4 - Plan Set Construction Access Plan Sheet 19 of 21	
Status.	For Consenting		
Sheet No.	AC19	Version No.	B



**LEGEND**

- EXISTING ACCESS TRACK
- TEMPORARY TRACK FOR CONSTRUCTION
- PROPOSED TRACK AFTER CONSTRUCTION
- TEMPORARY CULVERTS

0 40 80 120 160 200 (m)  
SCALE: 1:4000 @ A3



Revision	Amendment	Approved	Date
B	MINOR AMENDMENTS	MAE	07/2011
A	ISSUED FOR EPA REVIEW	MAE	04/2011



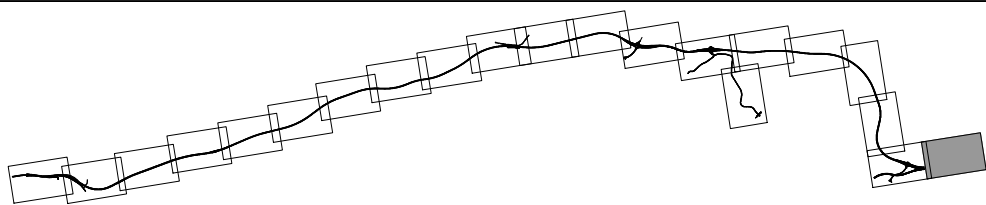
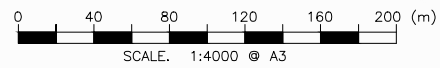
Project: **TRANSMISSION GULLY PROJECT**

Title: **Volume 4 - Plan Set  
Construction Access Plan  
Sheet 20 of 21**

Status:	<b>For Consenting</b>
Sheet No.	<b>AC20</b>
Version No.	<b>B</b>



- LEGEND**
- EXISTING ACCESS TRACK
  - TEMPORARY TRACK FOR CONSTRUCTION
  - PROPOSED TRACK AFTER CONSTRUCTION
  - TEMPORARY CULVERTS



Revision	Amendment	Approved	Date
B	MINOR AMENDMENTS	MAE	07/2011
A	ISSUED FOR EPA REVIEW	MAE	04/2011



Project: **TRANSMISSION GULLY PROJECT**

Title: **Volume 4 - Plan Set  
Construction Access Plan  
Sheet 21 of 21**

Status: **For Consenting**

Sheet No. **AC21**      Version No. **B**