






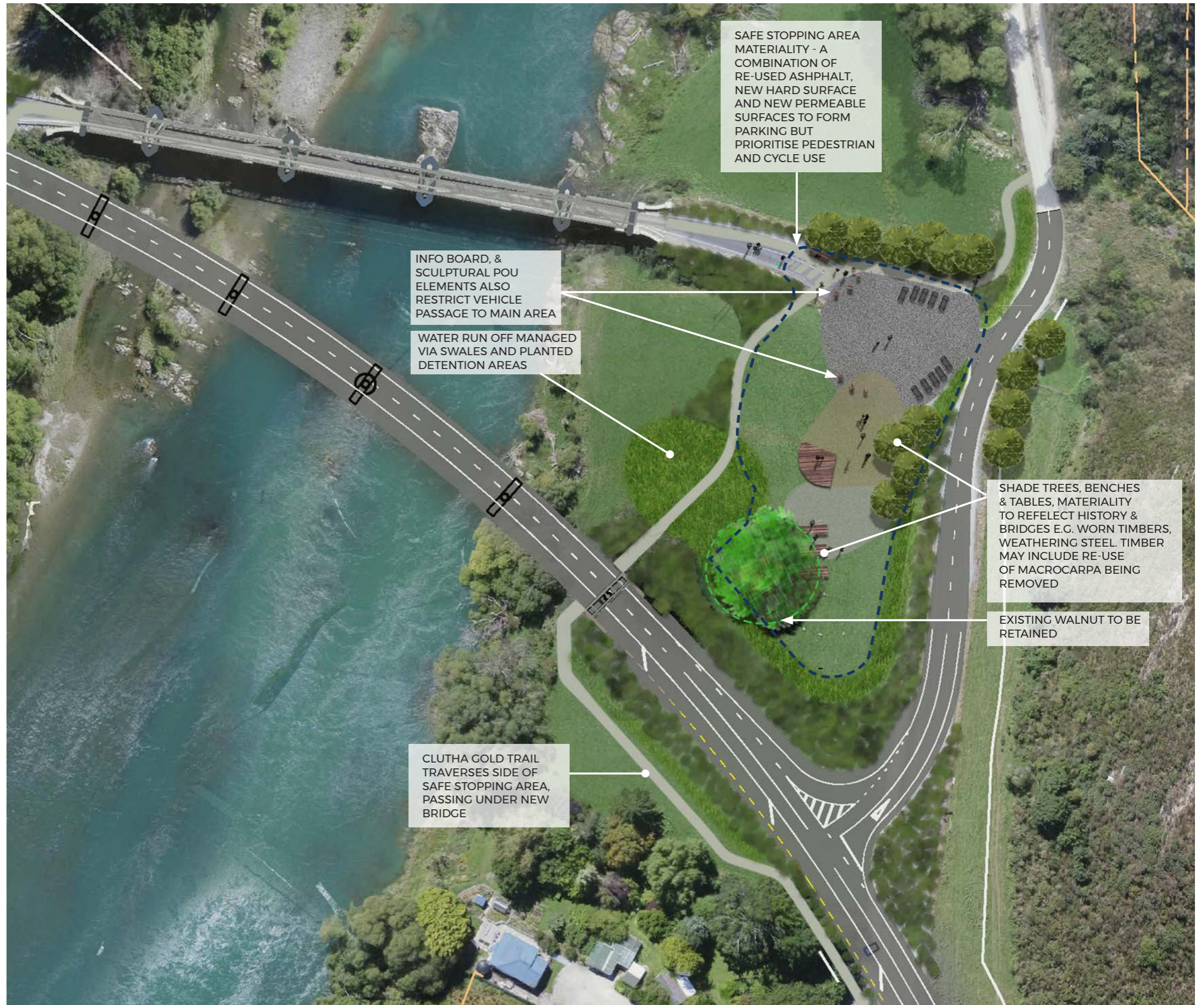


# BEAUMONT BRIDGE LANDSCAPE CONCEPT SAFE STOPPING AREA

## LEGEND

-  WAYFINDING SCULPTURE - SLEEPERS OR SIMILAR
-  PROPOSED STORMWATER INFILTRATION AREA
-  LANDSCAPE PLANTING - EMBANKMENTS
-  PROPOSED TREE GLADES
-  BEAUMONT CROSSING REST AREA
-  EXISTING TREE TO RETAIN
-  CLUTHA GOLD TRAIL - PROPOSED NEW ROUTE



SAFE STOPPING AREA DETAIL SCALE: 1:500@A3