

SH6/SH8B AND SH8B/BARRY AVE ROUNDABOUTS PROPOSED LAYOUT PLAN







- LEGEND**
-  GRASS & PLANTINGS (INCLUDING SOME TREES)
  -  SHARED PATHS & CYCLE PATHS
  -  APPROX END OF WORKS

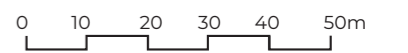
0 10 20 30 40 50m

# SH6 / SH8B ROUNDABOUT PROPOSED LAYOUT PLAN



## LEGEND




-  TREES
-  GRASS & PLANTINGS
-  CYCLE PATHS
-  APPROX END OF WORKS



SH8B / BARRY AVE ROUNDABOUT PROPOSED LAYOUT PLAN



LEGEND

-  GRASS & PLANTINGS
-  SHARED PATHS / CYCLE PATHS
-  APPROX END OF WORKS

0 10 20 30 40 50m