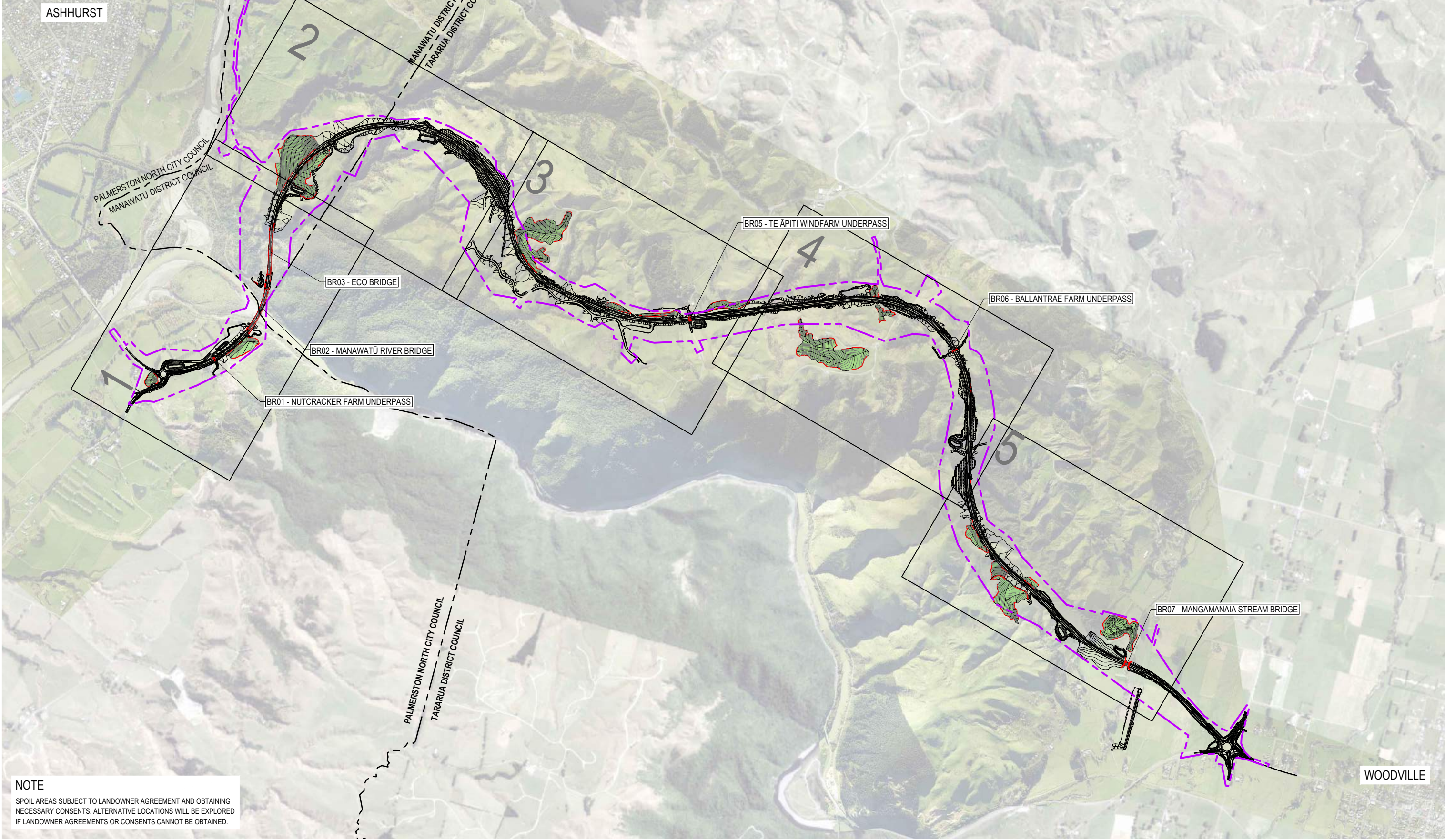


LEGEND

- PROPOSED DESIGNATION BOUNDARY
- COUNCIL BOUNDARY
- SPOIL SITES

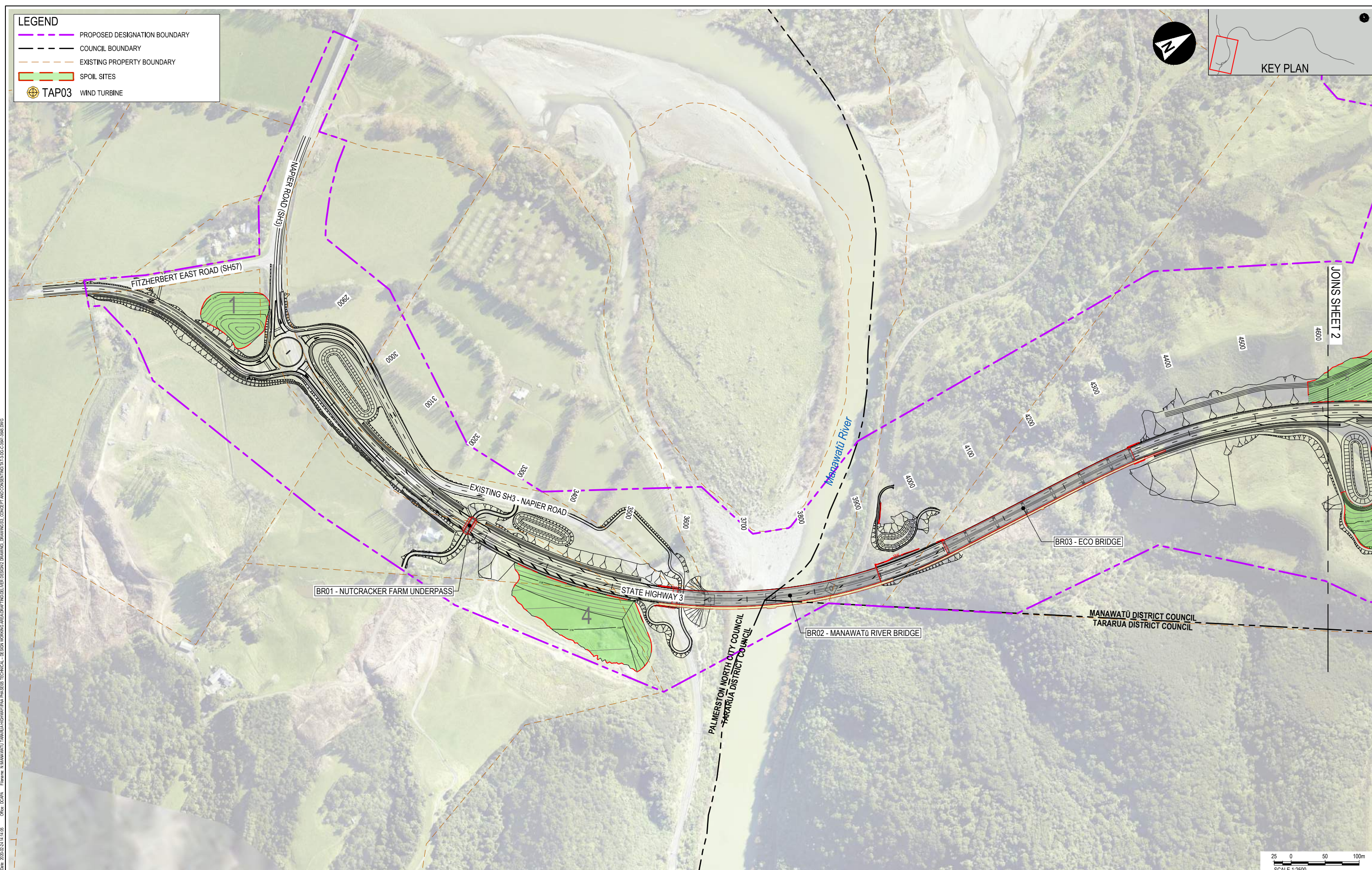


NOTE
SPOIL AREAS SUBJECT TO LANDOWNER AGREEMENT AND OBTAINING NECESSARY CONSENTS. ALTERNATIVE LOCATIONS WILL BE EXPLORED IF LANDOWNER AGREEMENTS OR CONSENTS CANNOT BE OBTAINED.

Project: 2019/24/14/201
 Client: DCA
 File: N:\MANAWATU TARARUA HIGHWAY\RA\PLANS\TECHNICAL - DESIGN WORKING\REGULATIONS\DESIGN\DRAWING - CONCEPT AND CONSENTING\B13-DC-360.DWG

CLIENT		REV		APPROVED		SCALE		SIZE		CONSENT		PROJECT	
WAKA KOTAHAI NZ TRANSPORT AGENCY		A	24/02/2020	D. McGAHAN		NOT TO SCALE		A1		NOT FOR CONSTRUCTION		TE AHU A TURANGA: MANAWATŪ TARARUA HIGHWAY	
Te Ahu a Turanga Manawatū Tararua Highway		ISSUED FOR REGIONAL CONSENT				DRAWN L. STEINER				APPROVED		TITLE	
						DESIGNED M. EMENY				DATE 24/02/2020		SPOIL SITES KEY PLAN	
						REVIEWED D. MACKINTOSH				T. WATTERSON		DRAWING No. PROJECT No. AREA TYPE DISC NUMBER REV	
										T. WATTERSON		TAT - 3 - DG - C - 3640 - A	

LEGEND	
	PROPOSED DESIGNATION BOUNDARY
	COUNCIL BOUNDARY
	EXISTING PROPERTY BOUNDARY
	SPOIL SITES
	TAP03 WIND TURBINE








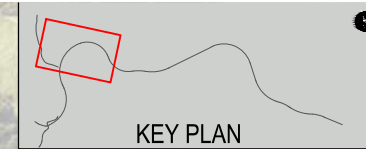
File Name: N:\MANAWATU TARARUA HIGHWAY\BIM\PLANS\DESIGN\TECHNICAL - DESIGN WORKING\REGULATIONS\DESIGN\DRAWING - DRAWINGS\CONCEPT AND CONSENTING\13.DWG C:\361\366.DWG
 Date: 2020/02/24 14:16:05
 User: D:\D\A\A

CLIENT	REV	DATE	REVISION DETAILS	APPROVED	SCALE	SIZE	CONSENT	PROJECT
	A	24/02/2020	ISSUED FOR REGIONAL CONSENT	D. McGAHAN	1:1000	A1	NOT FOR CONSTRUCTION	TE AHU A TURANGA: MANAWATU TARARUA HIGHWAY
							APPROVED	TITLE
							T. WATTERSON	SPOIL SITE AREAS SHEET 1
							T. WATTERSON	DRAWING No.
								PROJECT No.
								AREA
								TYPE
								DISC
								NUMBER
								REV


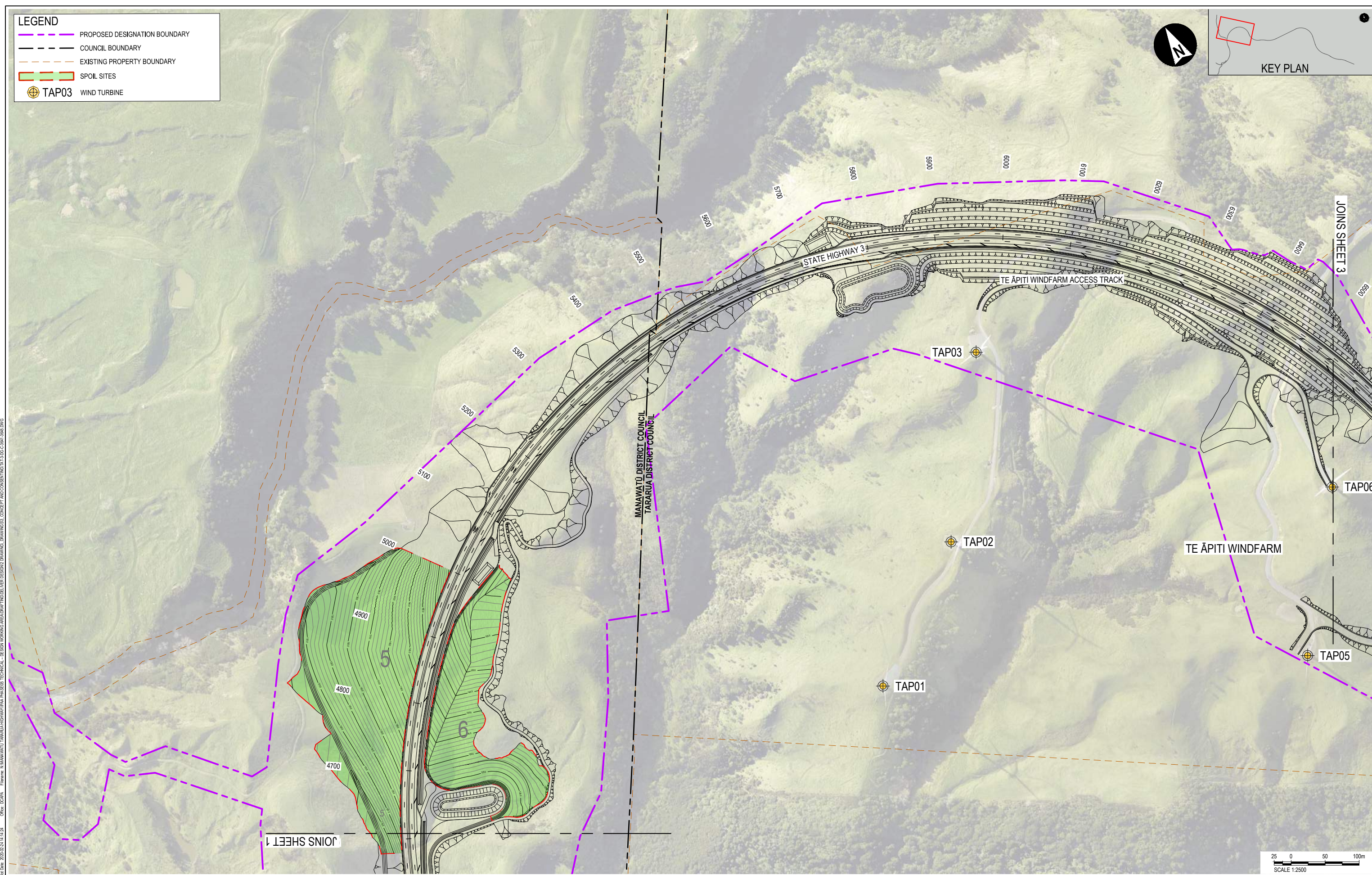


Te Ahu a Turanga
Manawatu Tararua Highway

LEGEND	
	PROPOSED DESIGNATION BOUNDARY
	COUNCIL BOUNDARY
	EXISTING PROPERTY BOUNDARY
	SPOIL SITES
	TAP03 WIND TURBINE



File Name: N:\MANAWATU TARARUA HIGHWAY\RA\PLANS\TECHNICAL - DESIGN WORKING\REGULATORY\DESIGN\DRAWING\DRAWINGS\CONCEPT AND CONSENTING\13.DWG; C:\3641\3642.DWG
 Plot Date: 2020/02/24 14:14:24; Client: DCAHA



CLIENT



Te Ahu a Turanga Manawatū Tararua Highway

REV	DATE	REVISION DETAILS	APPROVED
A	24/02/2020	ISSUED FOR REGIONAL CONSENT	D. McGAHAN

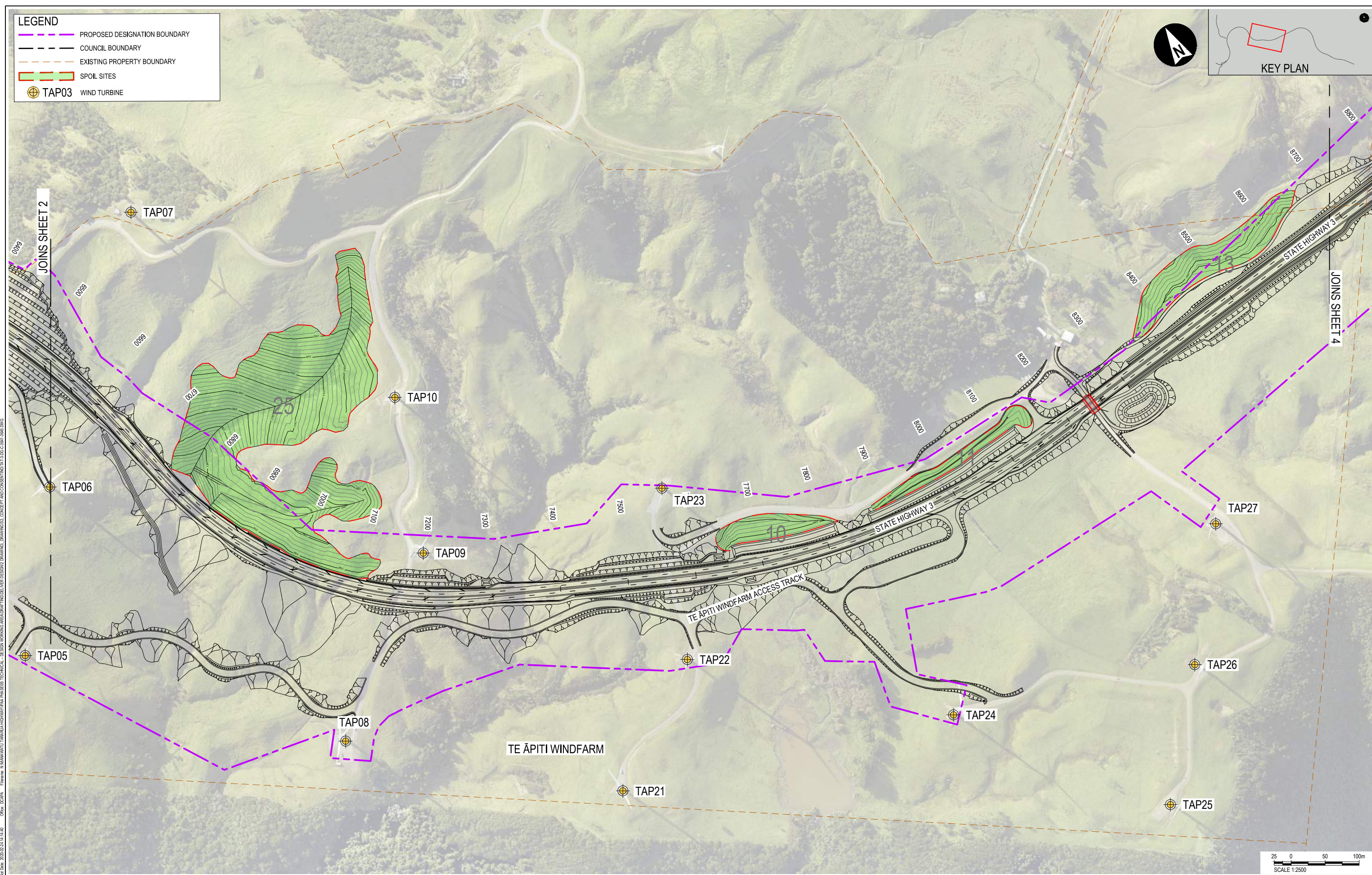
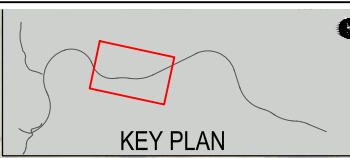
SCALE	SIZE
1:1000	A1
DRAWN L. STEINER	
DESIGNED M. EMENY	
REVIEWED D. MACKINTOSH	

CONSENT NOT FOR CONSTRUCTION	
APPROVED	DATE 24/02/2020
T. WATTERSON	
T. WATTERSON	

PROJECT	TE AHU A TURANGA: MANAWATŪ TARARUA HIGHWAY					
TITLE	SPOIL SITE AREAS SHEET 2					
DRAWING No.	PROJECT No.	AREA	TYPE	DISC	NUMBER	REV
TAT	3	DG	C	3642	A	

LEGEND

- PROPOSED DESIGNATION BOUNDARY
- COUNCIL BOUNDARY
- EXISTING PROPERTY BOUNDARY
- SPOIL SITES
- TAP03 WIND TURBINE



Project: N MANAWATU TARARUA HIGHWAY 3A - PHASE 3B TECHNICAL - DESIGN WORKING HEADLINE FOR DESIGN DRAWING. DRAWING: CONCEPT AND CONSENTING. FILE: 13.DWG. C:\3641\3643.DWG
 Date: 2020/02/24 14:40
 User: DCPA



Te Ahu a Turanga
Manawatū Tararua Highway

CLIENT

REV	DATE	REVISION DETAILS	APPROVED
A	24/02/2020	ISSUED FOR REGIONAL CONSENT	D. MCGAHAN

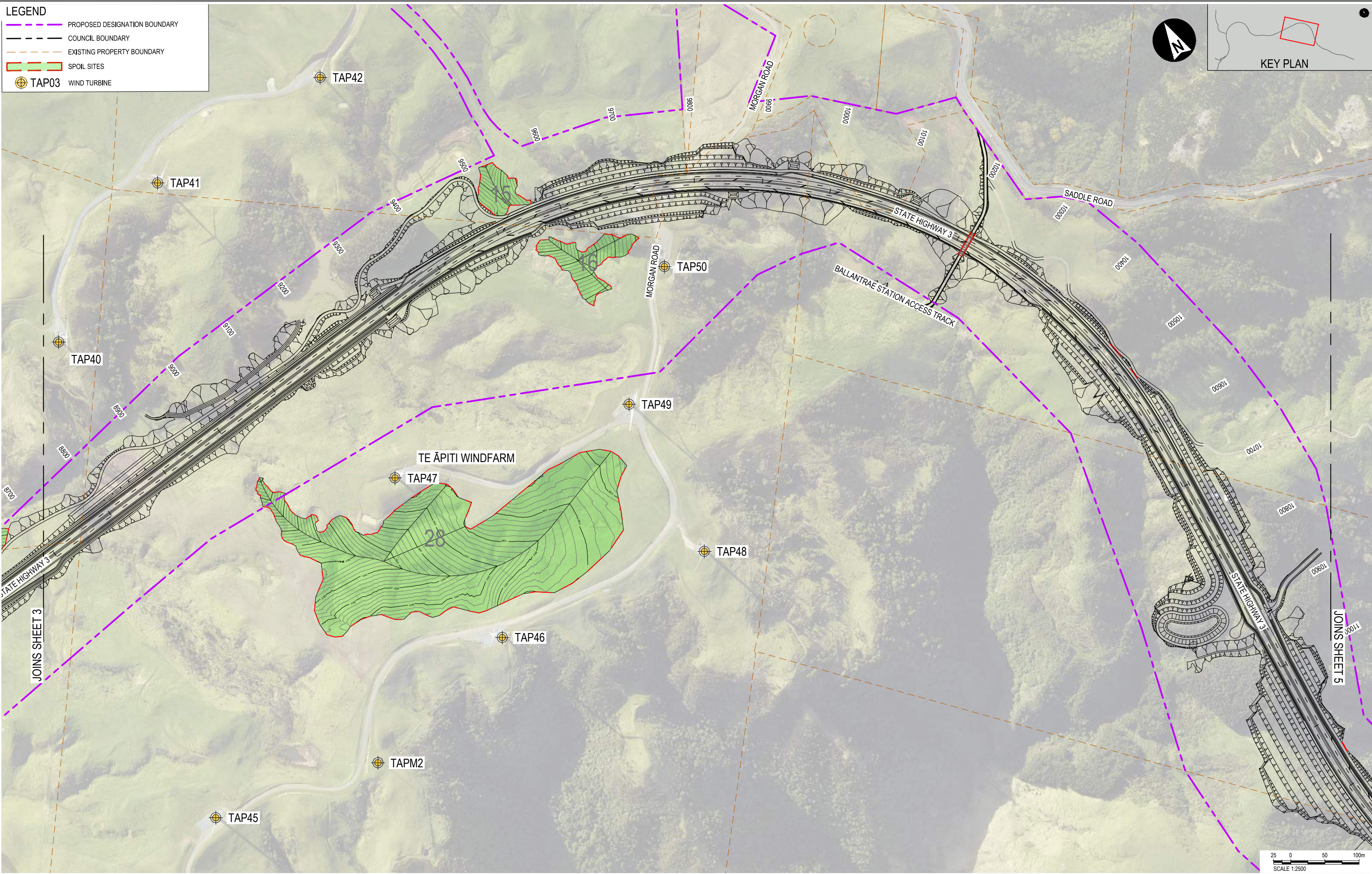
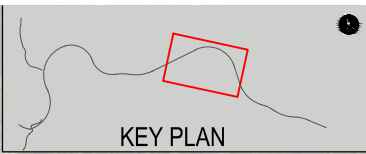
SCALE	SIZE
1:1000	A1
DRAWN	L. STEINER
DESIGNED	M. EMENY
REVIEWED	D. MACKINTOSH

CONSENT	
NOT FOR CONSTRUCTION	
APPROVED	
T. WATTERSON	DATE 24/02/2020
T. WATTERSON	


PROJECT	TE AHU A TURANGA: MANAWATŪ TARARUA HIGHWAY					
TITLE	SPOIL SITE AREAS SHEET 3					
DRAWING No.	PROJECT No.	AREA	TYPE	DISC	NUMBER	REV
TAT	3	DG	C	3643	A	

LEGEND

- PROPOSED DESIGNATION BOUNDARY
- COUNCIL BOUNDARY
- EXISTING PROPERTY BOUNDARY
- SPOIL SITES
- TAP03 WIND TURBINE



P:\01 - 2020\24 14 14 54 - 01\01 - DCAPA - E:\01 - N MANAWATU TARARUA HIGHWAY\01 - PHASES\TECHNICAL - DESIGN\WORKING\HELD\01\TAP03\CONCEPT AND CONSENTING\14 13 DC C-3641-3648.DWG
 Date: 2020/02/24 14:54



Te Ahu a Turanga
Manawatū Tararua Highway

CLIENT

REV	DATE	REVISION DETAILS	APPROVED
A	24/02/2020	ISSUED FOR REGIONAL CONSENT	D. MCGAHAN

SCALE	SIZE
1:1000	A1
DRAWN	L. STEINER
DESIGNED	M. EMENY
REVIEWED	D. MACKINTOSH

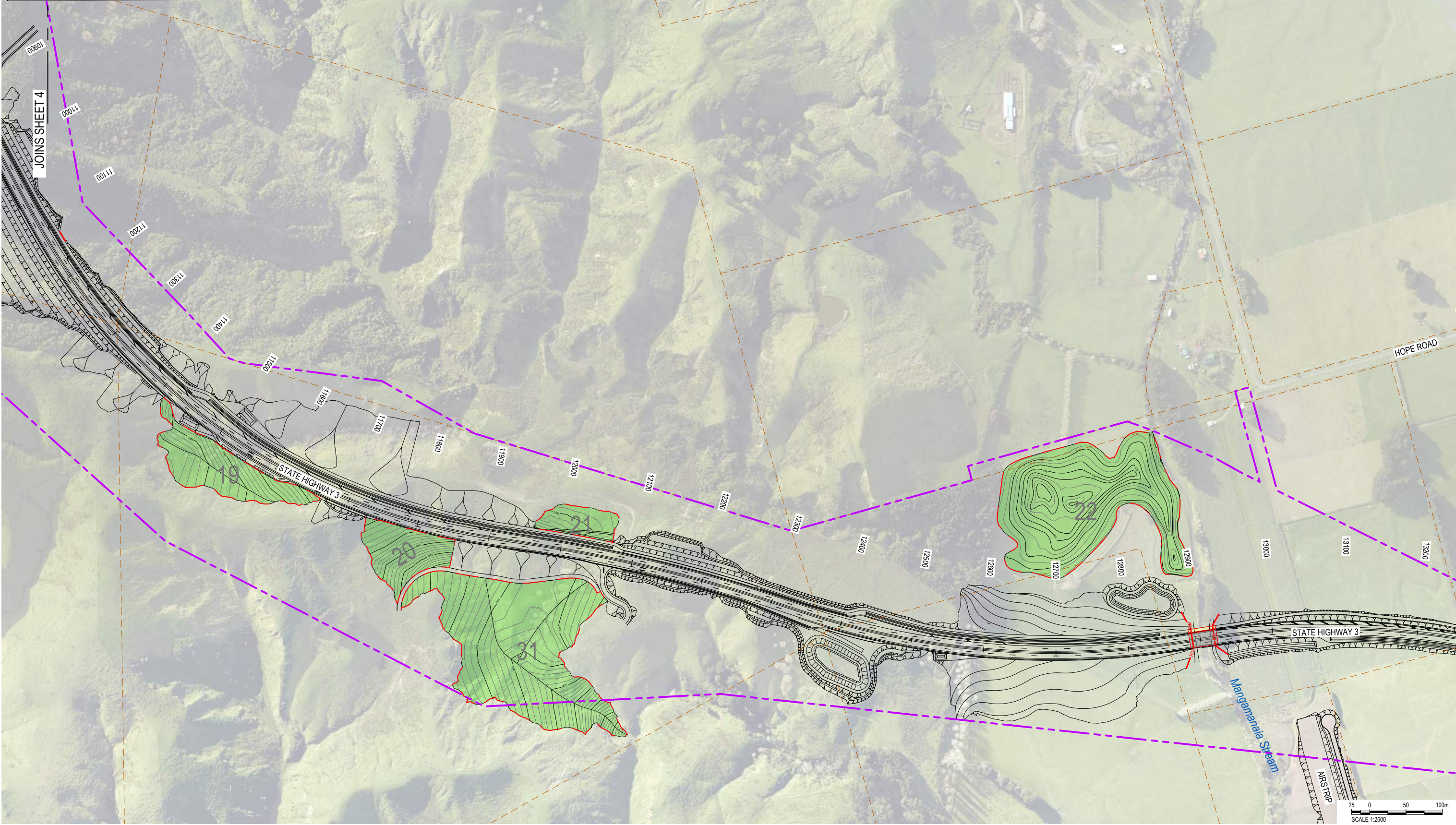
CONSENT NOT FOR CONSTRUCTION	
APPROVED	DATE
T. WATTERSON	24/02/2020
T. WATTERSON	

PROJECT	TE AHU A TURANGA: MANAWATŪ TARARUA HIGHWAY					
TITLE	SPOIL SITE AREAS SHEET 4					
DRAWING No.	PROJECT No.	AREA	TYPE	DISC	NUMBER	REV
TAT	3	DG	C	3644	A	

LEGEND

- PROPOSED DESIGNATION BOUNDARY
- COUNCIL BOUNDARY
- EXISTING PROPERTY BOUNDARY
- SPOIL SITES
- TAP03 WIND TURBINE

KEY PLAN



File Name: N:\MANAWATU TARARUA HIGHWAY\RA\PHASES\TECHNICAL - DESIGN WORKING\REGULATIONS\DESIGN\DRAWINGS\CONCEPT AND CONSENTING\13.DOC-3641-3668.DWG
 Plot Date: 2020/02/24 14:15:08
 Client: DCAHA

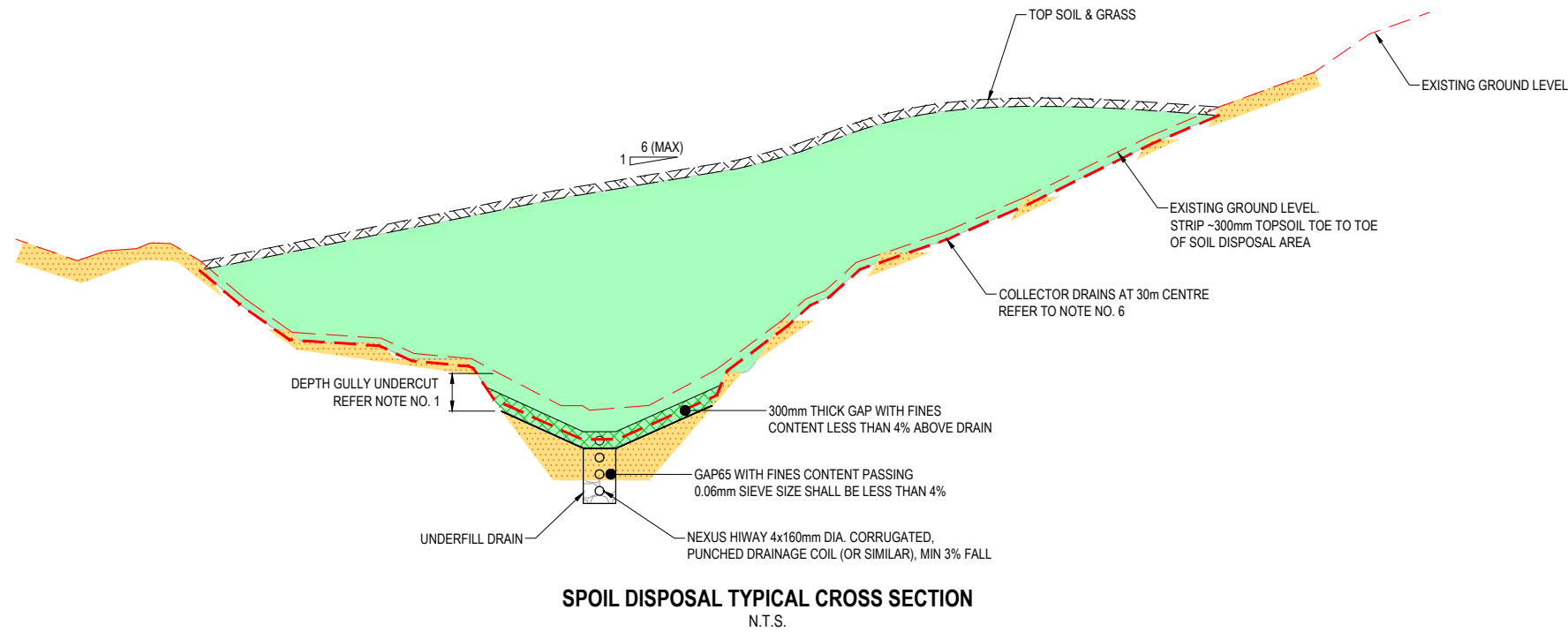
CLIENT		REV		DATE	REVISION DETAILS	APPROVED	SCALE	SIZE	CONSENT	PROJECT
		A	24/02/2020	ISSUED FOR REGIONAL CONSENT	D. MCGAHAN	1:1000	A1	NOT FOR CONSTRUCTION	TE AHU A TURANGA: MANAWATU TARARUA HIGHWAY	
								APPROVED	TITLE	
								DATE	SPOIL SITE AREAS	
								24/02/2020	SHEET 5	
								T. WATTERSON	DRAWING No.	
								T. WATTERSON	PROJECT No.	
									AREA	
									3	
									TYPE	
									DG	
									DISC	
									C	
									NUMBER	
									3645	
									REV	
									A	



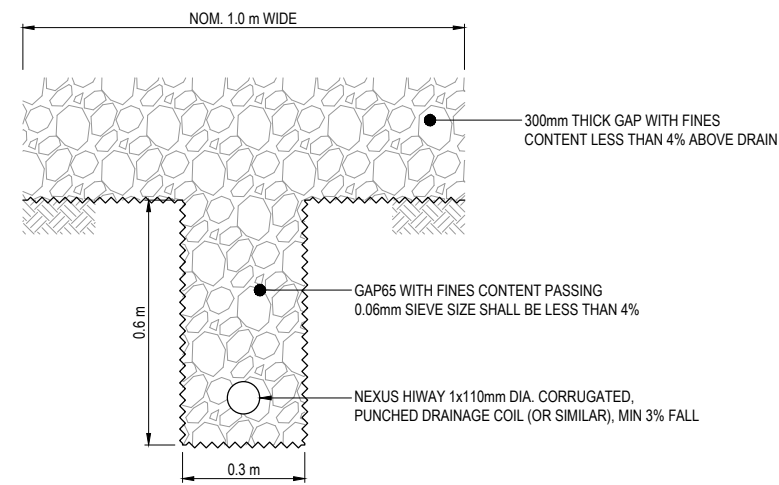
Te Ahu a Turanga
Manawatū Tararua Highway

NOTES

1. REMOVE ALL VEGETATION AND TOPSOIL AT FOOTPRINT OF PROPOSED SOIL SITES
2. CONTOUR GROUND SURFACE TO ALLOW FOR APPROPRIATE DRAINAGE TO UNDERFILL DRAINS REQUIRED
3. TRENCH COLLECTOR DRAIN AND MAIN GULLY DRAINS INTO FOUNDATION OF SOIL SITE
4. PROVIDE APPROPRIATE OUTLET (CONCRETE HEAD WALL OR SIMILAR) ENSURE THAT DRAIN OUTLETS ARE NOT BLOCKED OR DAMAGED.
5. PROVIDE RIP-RAP OR SIMILAR EROSION PROTECTION AT OUTLET STRUCTURES.
6. COLLECTOR DRAINS SHALL BE PLACED AT 30m CENTRES OR AS REQUIRED



SPOIL DISPOSAL TYPICAL CROSS SECTION
N.T.S.

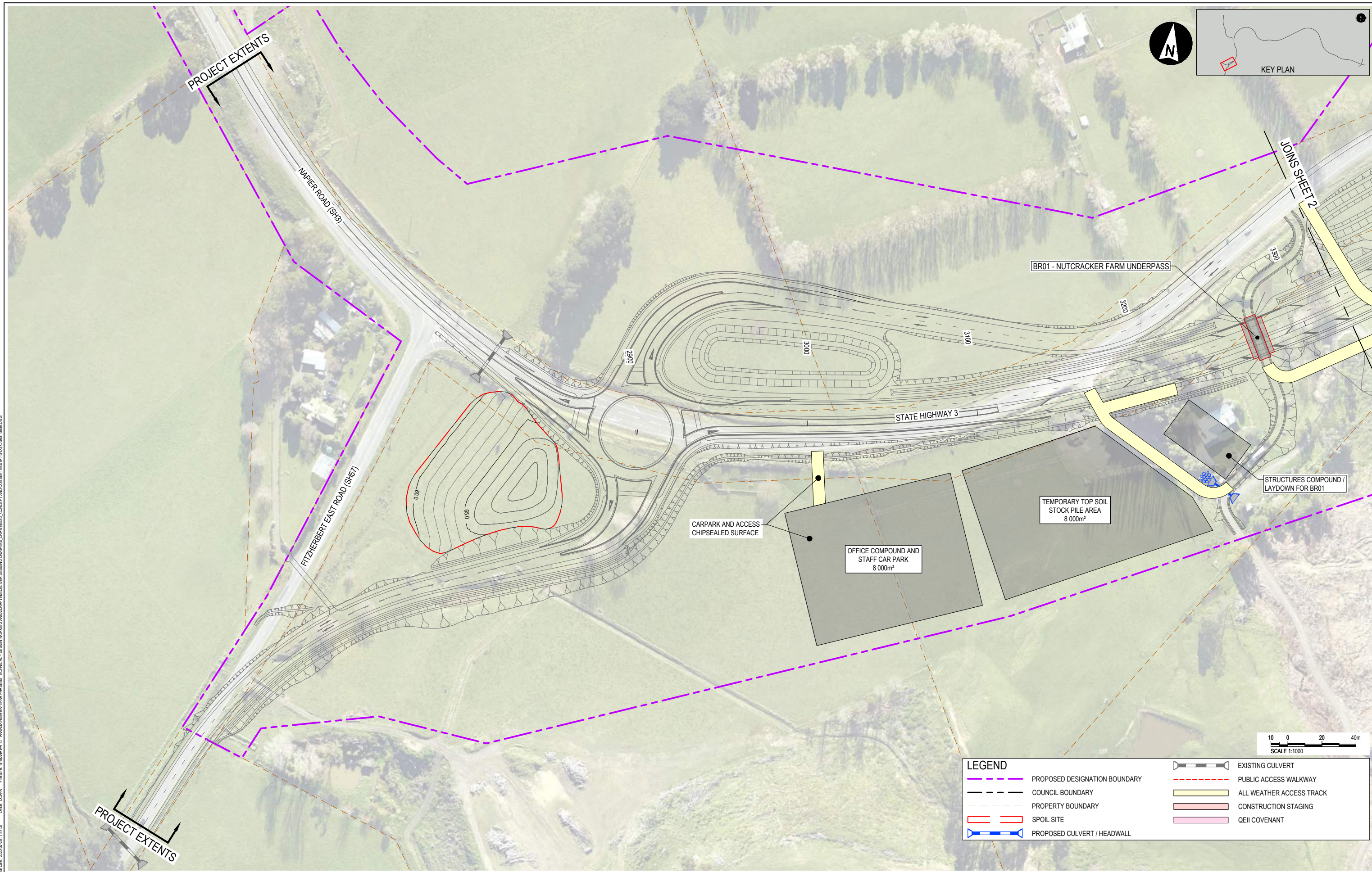


DETAIL 1 - TYPICAL SPOIL SITE COLLECTOR DRAIN
N.T.S.



Te Ahu a Turanga
Manawatū Tararua Highway

CLIENT		REV	DATE	REVISION DETAILS	APPROVED	SCALE	SIZE	CONSENT	PROJECT
		A	24/02/2020	ISSUED FOR REGIONAL CONSENT	D. McGAHAN	NOT TO SCALE	A1	NOT FOR CONSTRUCTION	TE AHU A TURANGA: MANAWATŪ TARARUA HIGHWAY
						DRAWN		APPROVED	TITLE
						L. STEINER		DATE	SPOIL SITES
						DESIGNED			TYPICAL CROSS SECTION
						M. EMENY			
						REVIEWED			
						D. MACKINTOSH		T. WATTERSON	
DRAWING No.	PROJECT No.	PHASE	TYPE	DISC	NUMBER	REV			
TAT		3	DG	C	3650	A			



Proj. Draw: 2020/02/03/11/47/09 Client: DCAHA File Name: N:\MANAWATU TARARUA HIGHWAY\BIM PHASES\TECHNICAL - DESIGN WORKING\HELD\BIM\DESIGN\DRAWING - DESIGN CONCEPT AND CONSENTING\11.3.DC-C-3601-3609.DWG



Te Ahu a Turanga
Manawatū Tararua Highway

REV	DATE	REVISION DETAILS	APPROVED
C	24/02/2020	ISSUED FOR REGIONAL CONSENT	D. MCGAHAN
B	19/11/2019	ISSUED FOR CONCEPT DESIGN	D. MACKINTOSH
A	18/10/2019	CONCEPT DESIGN - DRAFT REVIEW	D. MACKINTOSH

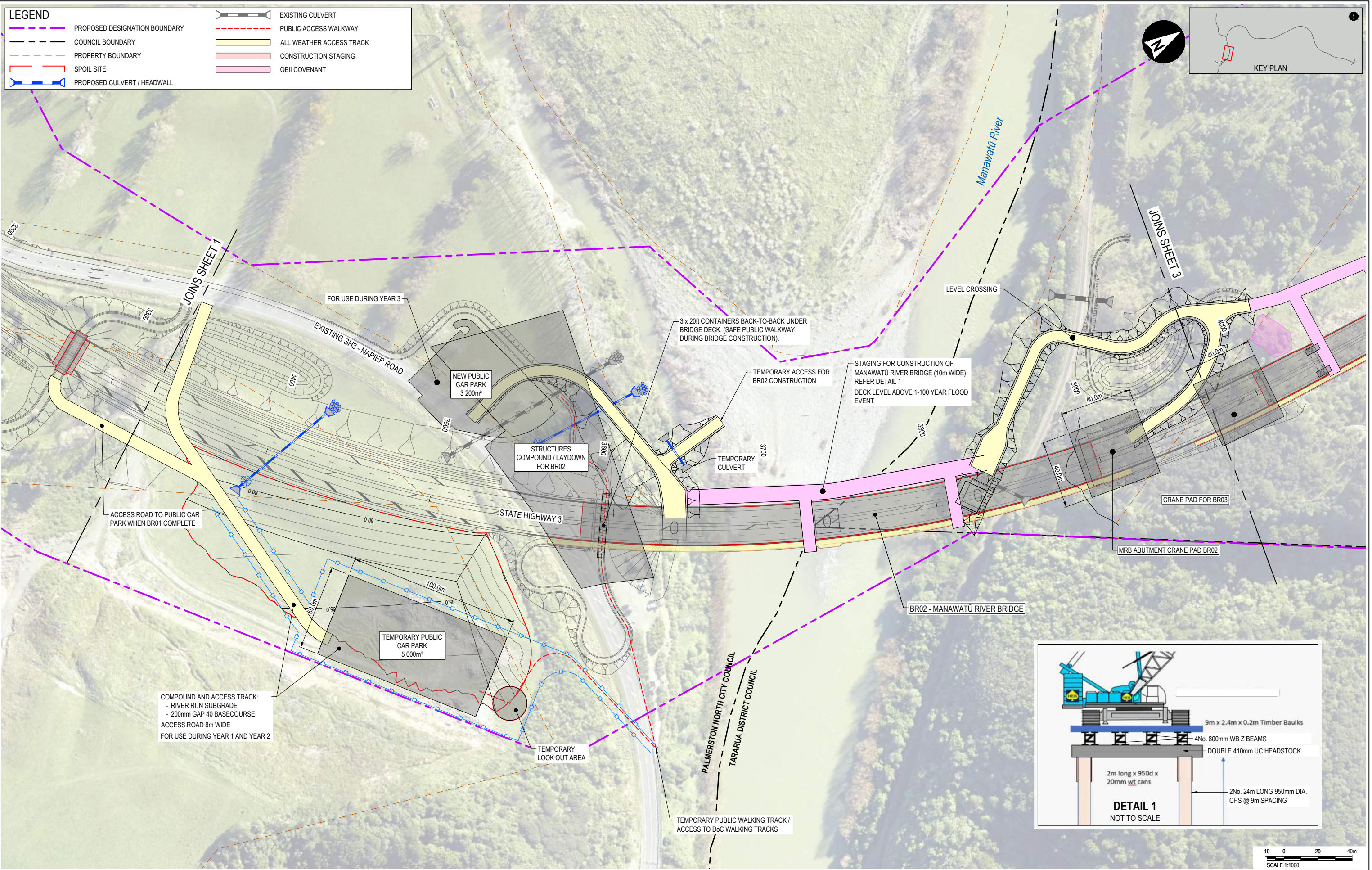
SCALE	SIZE
1:1000	A1
DRAWN	
K. MISTRY	
DESIGNED	
M. EMENY	
REVIEWED	
D. MACKINTOSH	

CONSENT NOT FOR CONSTRUCTION	
APPROVED	
T. WATTERSON	DATE 24/02/2020
T. WATTERSON	

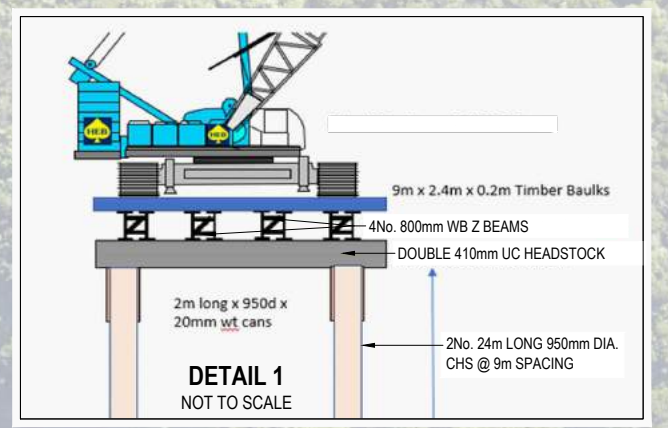
PROJECT	TITLE
TE AHU A TURANGA: MANAWATŪ TARARUA HIGHWAY	ACCOMMODATION WORKS SHEET 1

DRAWING No.	PROJECT No.	PHASE	TYPE	DISC	NUMBER	REV
TAT		3	DG	C	3601	C

LEGEND	
	PROPOSED DESIGNATION BOUNDARY
	COUNCIL BOUNDARY
	PROPERTY BOUNDARY
	SPOIL SITE
	PROPOSED CULVERT / HEADWALL
	EXISTING CULVERT
	PUBLIC ACCESS WALKWAY
	ALL WEATHER ACCESS TRACK
	CONSTRUCTION STAGING
	QEII COVENANT



COMPOUND AND ACCESS TRACK:
 - RIVER RUN SUBGRADE
 - 200mm GAP 40 BASECOURSE
 ACCESS ROAD 8m WIDE
 FOR USE DURING YEAR 1 AND YEAR 2



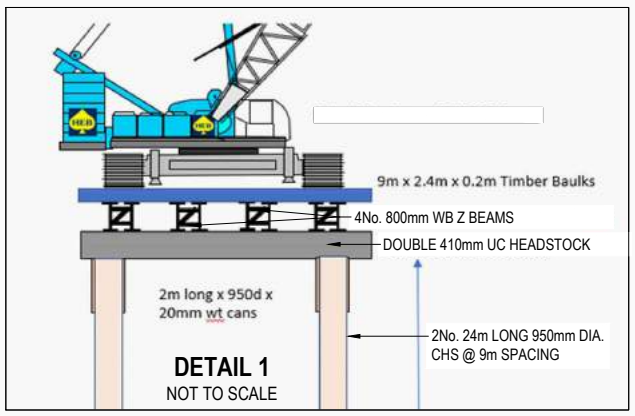
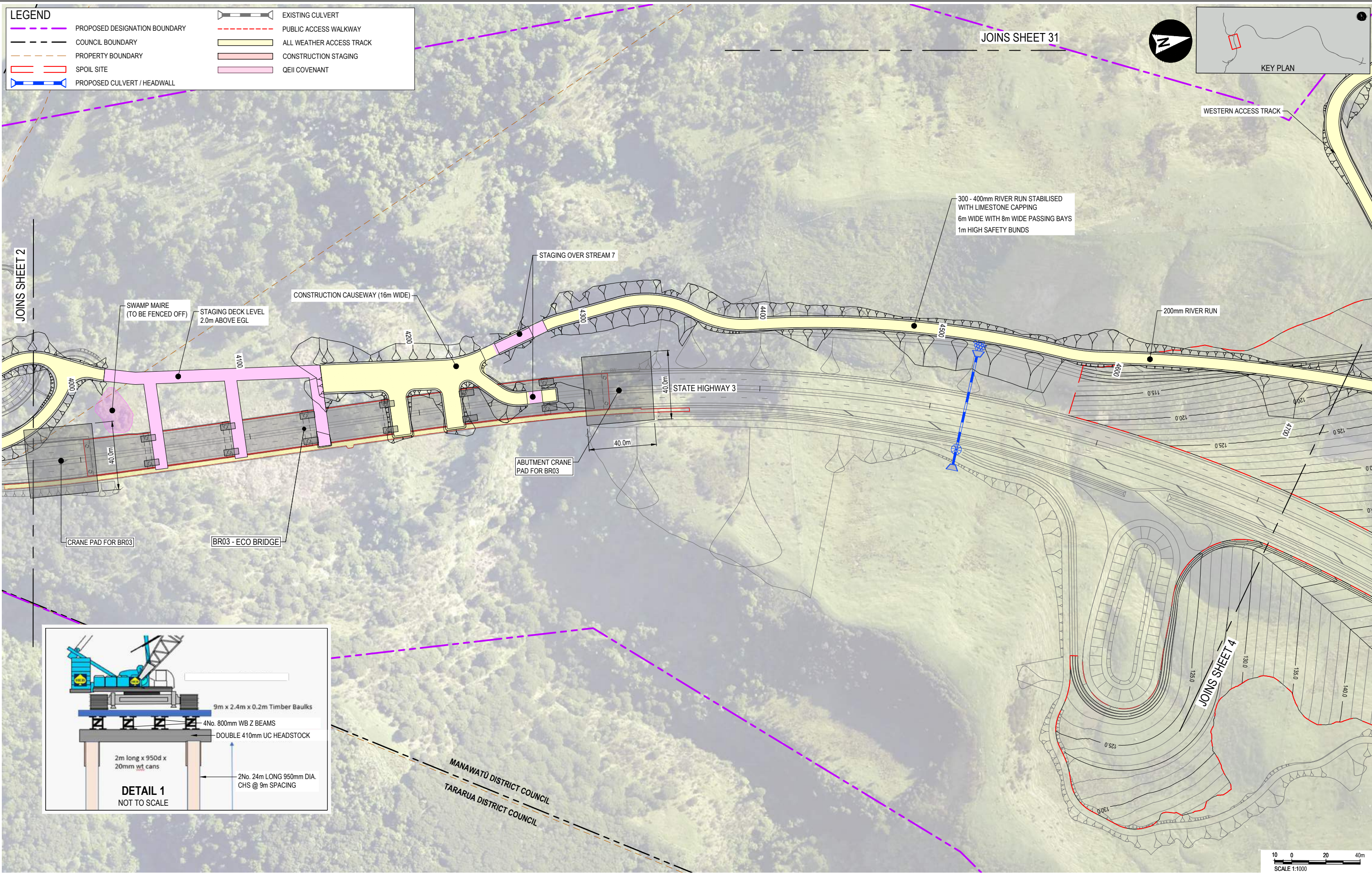
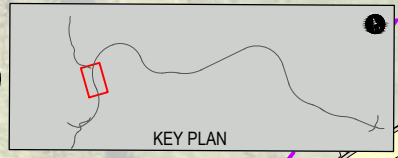
Proj. Date: 2020/02/20 11:47:26 Client: DCAPA File Name: N:\MANAWATU TARARUA HIGHWAY\BIM\PALMERSTON\DESIGN\TECHNICAL - DESIGN WORKING\HELD\BIM\TARARUA\DRAWINGS\CONCEPT AND CONSENTING\BTL13.DWG C:\361\3602.DWG



CLIENT		REVISIONS			APPROVED	SCALE	SIZE	CONSENT		PROJECT
C	24/02/2020	ISSUED FOR REGIONAL CONSENT	D. MCGAHAN	1:1000	A1	NOT FOR CONSTRUCTION	TE AHU A TURANGA: MANAWATU TARARUA HIGHWAY		PROJECT	
B	19/11/2019	ISSUED FOR CONCEPT DESIGN	D. MACKINTOSH						TITLE	
A	18/10/2019	CONCEPT DESIGN - DRAFT REVIEW	D. MACKINTOSH						ACCOMMODATION WORKS SHEET 2	
						APPROVED	DATE			
						T. WATTERSON	24/02/2020			
						DESIGNED				
						M. EMENY				
						REVIEWED				
						D. MACKINTOSH				
						T. WATTERSON				
DRAWING No.	PROJECT No.	PHASE	TYPE	DISC	NUMBER	REV				
TAT	3	DG	C	3602	C					

LEGEND	
	PROPOSED DESIGNATION BOUNDARY
	COUNCIL BOUNDARY
	PROPERTY BOUNDARY
	SPOIL SITE
	PROPOSED CULVERT / HEADWALL
	EXISTING CULVERT
	PUBLIC ACCESS WALKWAY
	ALL WEATHER ACCESS TRACK
	CONSTRUCTION STAGING
	QEII COVENANT

JOINS SHEET 31



File name: N:\MANAWATU\TARARUA\HIGHWAY\RA\PHASES\TECHNICAL - DESIGN WORKING\HELD\04\TARARUA\DC\3603\3603.DWG
 Plot Date: 2020/02/11 17:28
 Client: DC/PA

CLIENT		MANAWATŪ DISTRICT COUNCIL TARARUA DISTRICT COUNCIL		APPROVED	D. MCGAHAN	SCALE	1:1000	SIZE	A1	CONSENT	NOT FOR CONSTRUCTION	PROJECT	TE AHU A TURANGA: MANAWATŪ TARARUA HIGHWAY												
REV	DATE	REVISION DETAILS		APPROVED	D. MACKINTOSH	DRAWN	K. MISTRY	APPROVED		DATE	24/02/2020	TITLE	ACCOMMODATION WORKS SHEET 3												
C	24/02/2020	ISSUED FOR REGIONAL CONSENT		DESIGNED	M. EMENY	REVIEWED	D. MACKINTOSH	T. WATTERSON		T. WATTERSON		DRAWING No.	TAT	PROJECT No.	3	PHASE	3	TYPE	DG	DISC	C	NUMBER	3603	REV	C
B	19/11/2019	ISSUED FOR CONCEPT DESIGN																							
A	18/10/2019	CONCEPT DESIGN - DRAFT REVIEW																							



GP1340 23/01/20

LEGEND

- PROPOSED DESIGNATION BOUNDARY
- COUNCIL BOUNDARY
- PROPERTY BOUNDARY
- SPOIL SITE
- PROPOSED CULVERT / HEADWALL
- EXISTING CULVERT
- PUBLIC ACCESS WALKWAY
- ALL WEATHER ACCESS TRACK
- CONSTRUCTION STAGING
- QEII COVENANT

KEY PLAN

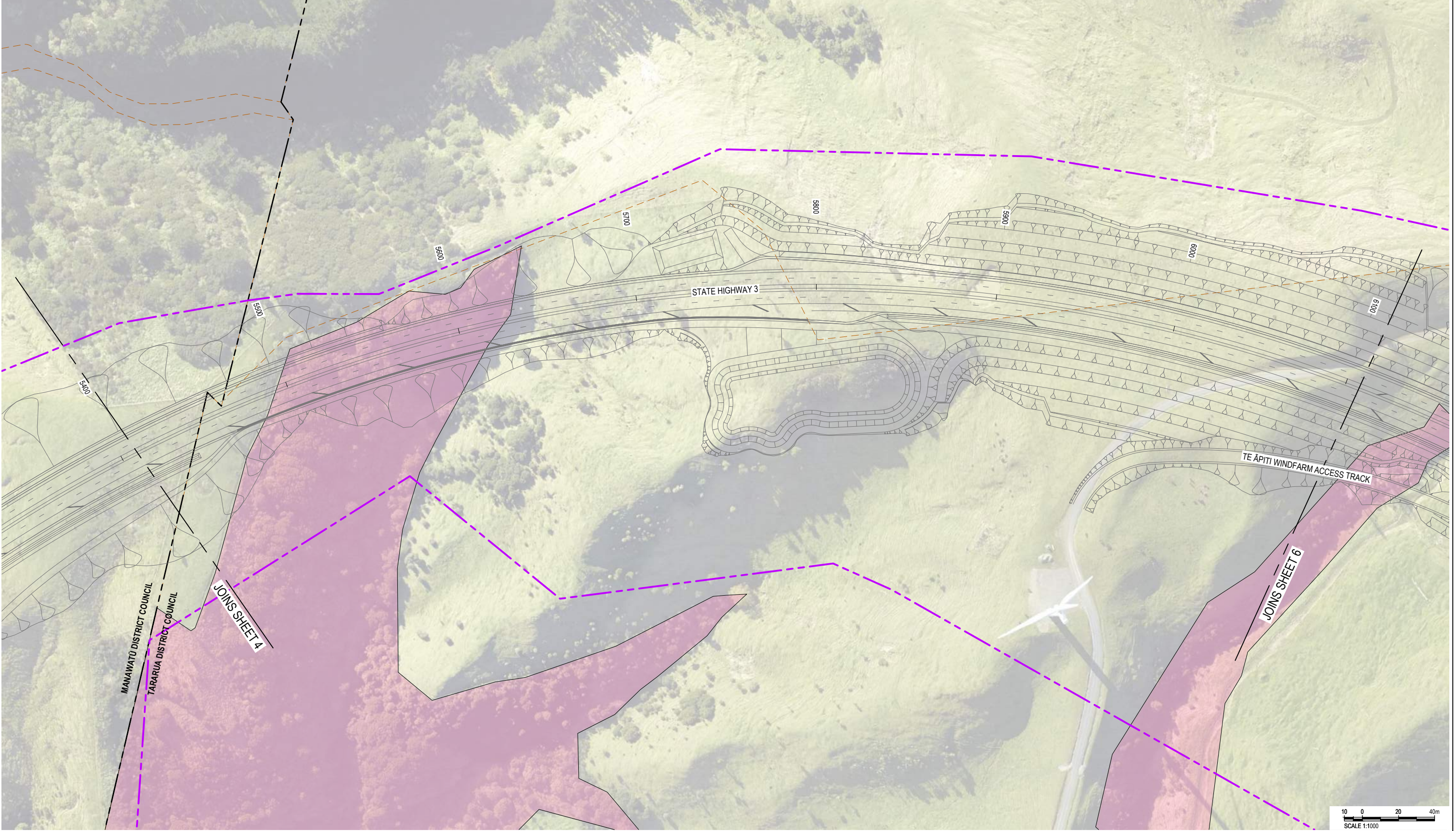
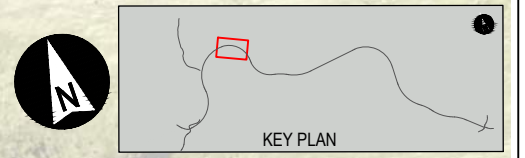


File Name: N:\MANAWATU TARARUA HIGHWAY\RA\PHASES\TECHNICAL - DESIGN WORKING\HELD\REF\TINCHIE\19\DESIGN DRAWING\CONCEPT AND CONSENTING\13.DWG; 23/01/2020 11:48:21; 0104; DCAPA; File Name: N:\MANAWATU TARARUA HIGHWAY\RA\PHASES\TECHNICAL - DESIGN WORKING\HELD\REF\TINCHIE\19\DESIGN DRAWING\CONCEPT AND CONSENTING\13.DWG; 23/01/2020 11:48:21; 0104; DCAPA

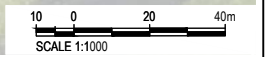
CLIENT		REV		DATE		REVISION DETAILS		APPROVED		SCALE		SIZE		CONSENT		PROJECT	
		C		24/02/2020		ISSUED FOR REGIONAL CONSENT		D. MCGAHAN		1:1000		A1		NOT FOR CONSTRUCTION		TE AHU A TURANGA: MANAWATŪ TARARUA HIGHWAY	
		B		19/11/2019		ISSUED FOR CONCEPT DESIGN		D. MACKINTOSH		DRAWN		K. MISTRY		APPROVED		TITLE	
		A		18/10/2019		CONCEPT DESIGN - DRAFT REVIEW		D. MACKINTOSH		DESIGNED		M. EMENY		DATE		ACCOMMODATION WORKS SHEET 4	
										REVIEWED		T. WATTERSON		24/02/2020			
										D. MACKINTOSH		T. WATTERSON					
		DRAWING No.		PROJECT No.		PHASE		TYPE		DISC		NUMBER		REV			
		TAT		3		DG		C		3604		C					



LEGEND	
	PROPOSED DESIGNATION BOUNDARY
	COUNCIL BOUNDARY
	PROPERTY BOUNDARY
	SPOIL SITE
	PROPOSED CULVERT / HEADWALL
	EXISTING CULVERT
	PUBLIC ACCESS WALKWAY
	ALL WEATHER ACCESS TRACK
	CONSTRUCTION STAGING
	QEII COVENANT

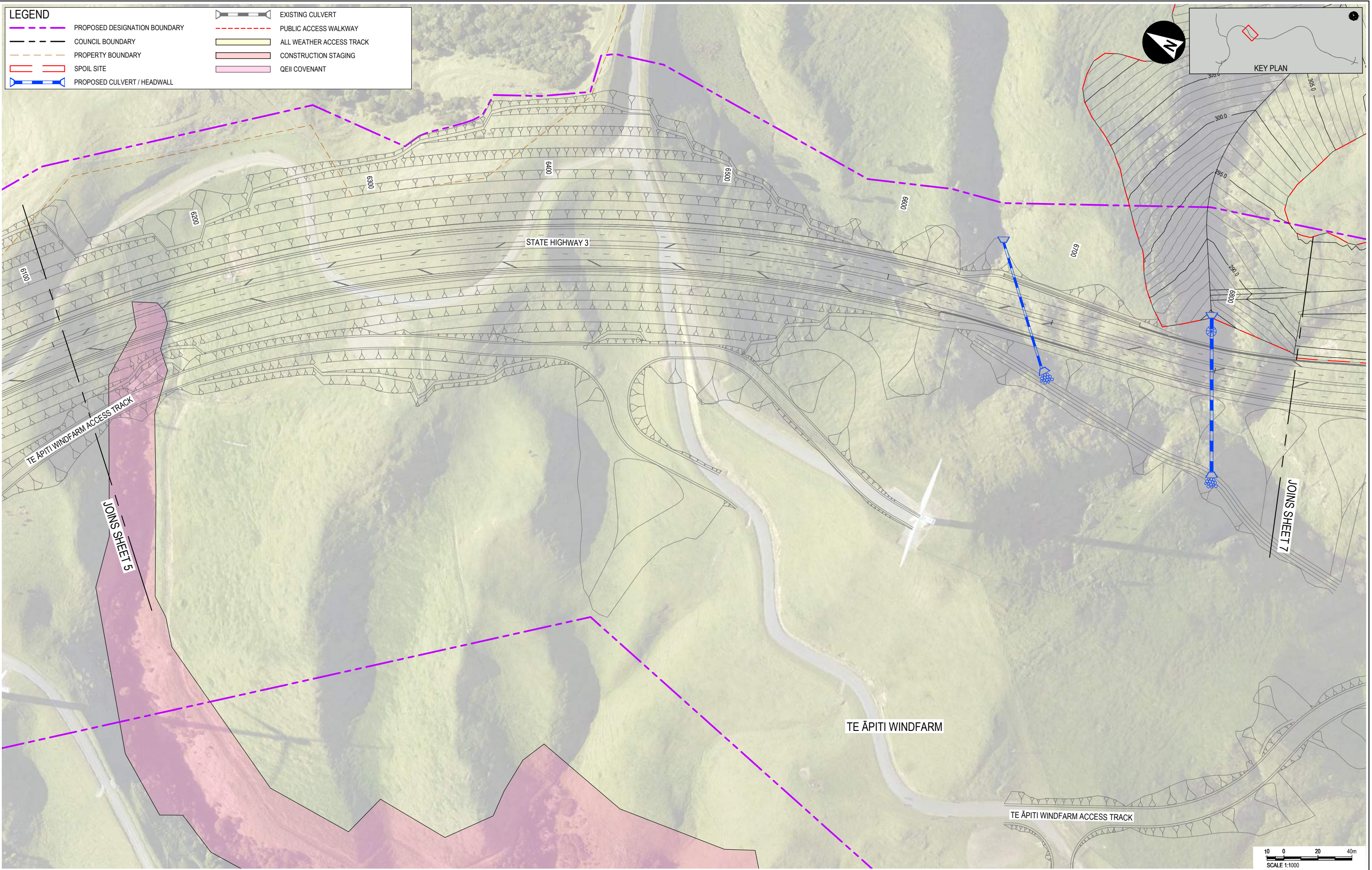


Plot Date: 2020/02/20 11:48:00 Client: DCAPA File Name: N:\MANAWATU TARARUA HIGHWAY\BIM_ANALYSIS\TECHNICAL_DESIGN\WORKING\HELIUM\TEHU_A_TURANGA_HIGHWAY\CONCEPT_AND_CONSENTING\TAT13\DC_C_3605_3609.DWG

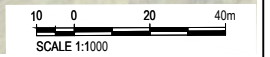


CLIENT				APPROVED			SCALE		SIZE		CONSENT		PROJECT	
MANAWATU DISTRICT COUNCIL				D. MCGAHAN			1:1000		A1		NOT FOR CONSTRUCTION		TE AHU A TURANGA: MANAWATU TARARUA HIGHWAY	
TARARUA DISTRICT COUNCIL				D. MACKINTOSH			DRAWN		K. MISTRY		APPROVED		TITLE	
JOINS SHEET 4				D. MACKINTOSH			DESIGNED		M. EMENY		DATE		ACCOMMODATION WORKS	
JOINS SHEET 6							REVIEWED		D. MACKINTOSH		24/02/2020		SHEET 5	
											DRAWING No.		PROJECT No. PHASE TYPE DISC NUMBER REV	
											TAT		3 DG C 3605 C	

LEGEND	
	PROPOSED DESIGNATION BOUNDARY
	COUNCIL BOUNDARY
	PROPERTY BOUNDARY
	SPOIL SITE
	PROPOSED CULVERT / HEADWALL
	EXISTING CULVERT
	PUBLIC ACCESS WALKWAY
	ALL WEATHER ACCESS TRACK
	CONSTRUCTION STAGING
	QEII COVENANT



File name: N:\MANAWATU TARARUA HIGHWAY\RA\PHASES\TECHNICAL - DESIGN WORKING\HELD\08\17\DC-C-3601-3606.DWG
 Plot Date: 2020/02/20 11:40:00
 Client: DCAPA



Te Ahu a Turanga
Manawatū Tararua Highway

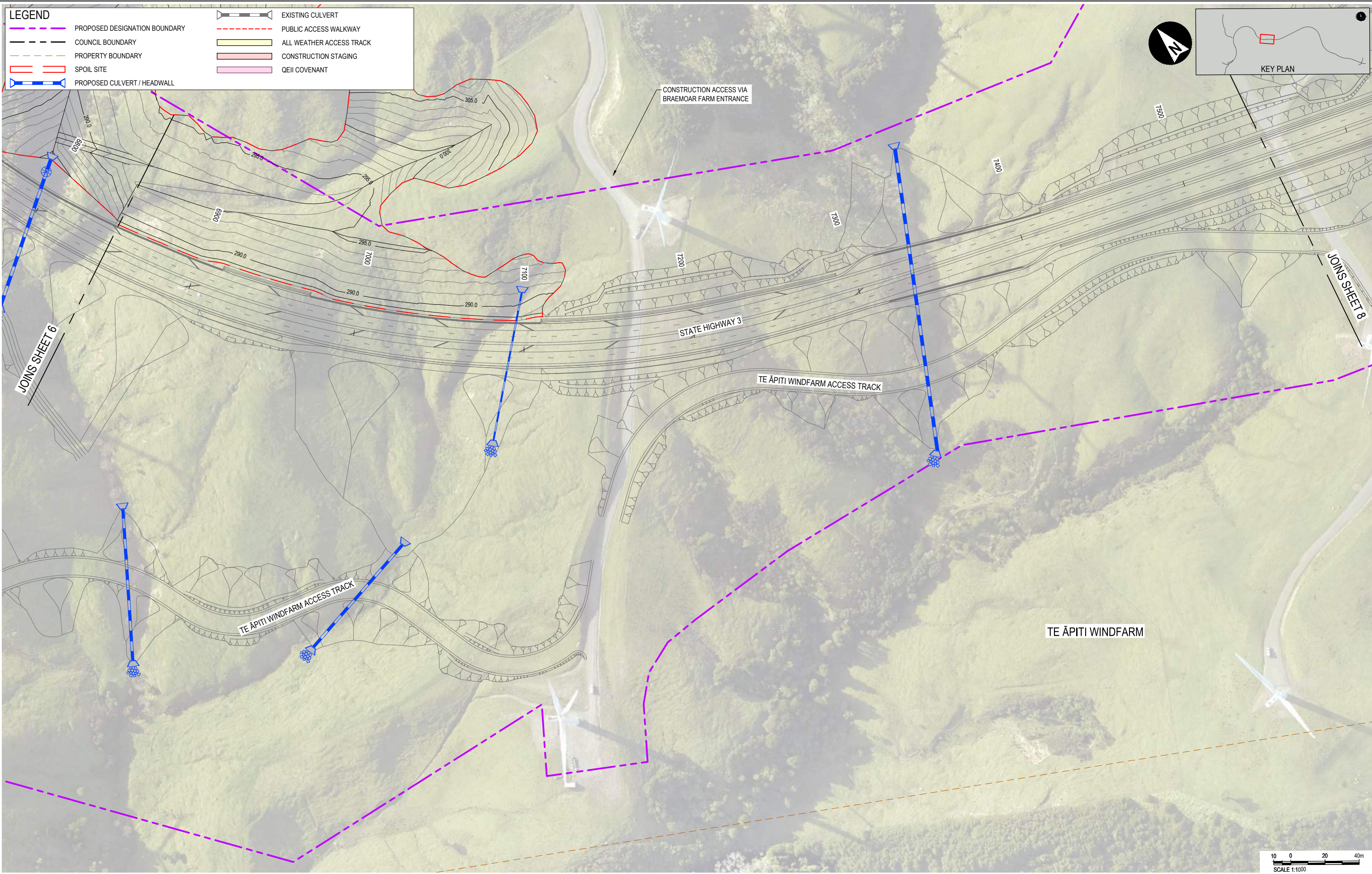
CLIENT

REV	DATE	REVISION DETAILS	APPROVED
C	24/02/2020	ISSUED FOR REGIONAL CONSENT	D. MCGAHAN
B	19/11/2019	ISSUED FOR CONCEPT DESIGN	D. MACKINTOSH
A	18/10/2019	CONCEPT DESIGN - DRAFT REVIEW	D. MACKINTOSH

SCALE	SIZE
1:1000	A1
DRAWN	K. MISTRY
DESIGNED	M. EMENY
REVIEWED	D. MACKINTOSH

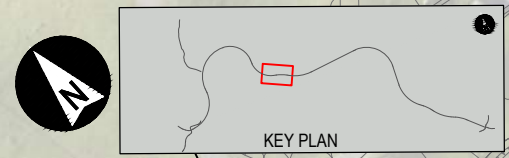
CONSENT NOT FOR CONSTRUCTION	
APPROVED	DATE
T. WATTERSON	24/02/2020
T. WATTERSON	

PROJECT	TE AHU A TURANGA: MANAWATŪ TARARUA HIGHWAY					
TITLE	ACCOMMODATION WORKS SHEET 6					
DRAWING No.	PROJECT No.	PHASE	TYPE	DISC	NUMBER	REV
TAT		3	DG	C	3606	C

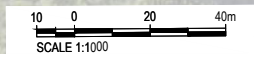


LEGEND

	PROPOSED DESIGNATION BOUNDARY		EXISTING CULVERT
	COUNCIL BOUNDARY		PUBLIC ACCESS WALKWAY
	PROPERTY BOUNDARY		ALL WEATHER ACCESS TRACK
	SPOIL SITE		CONSTRUCTION STAGING
	PROPOSED CULVERT / HEADWALL		QEII COVENANT



File Name: N:\MANAWATU TARARUA HIGHWAY\BIM_P\FILES\TECHNICAL - DESIGN WORKING\HELD\BIM\TECHNICAL - DESIGN WORKING\HELD\BIM\TECHNICAL - DESIGN WORKING\CONCEPT AND CONSENTING\13.DC-C-3601-3607.DWG
 Plot Date: 2020/02/11 09:22 Client: DCAPA



Te Ahu a Turanga
Manawatū Tararua Highway

CLIENT

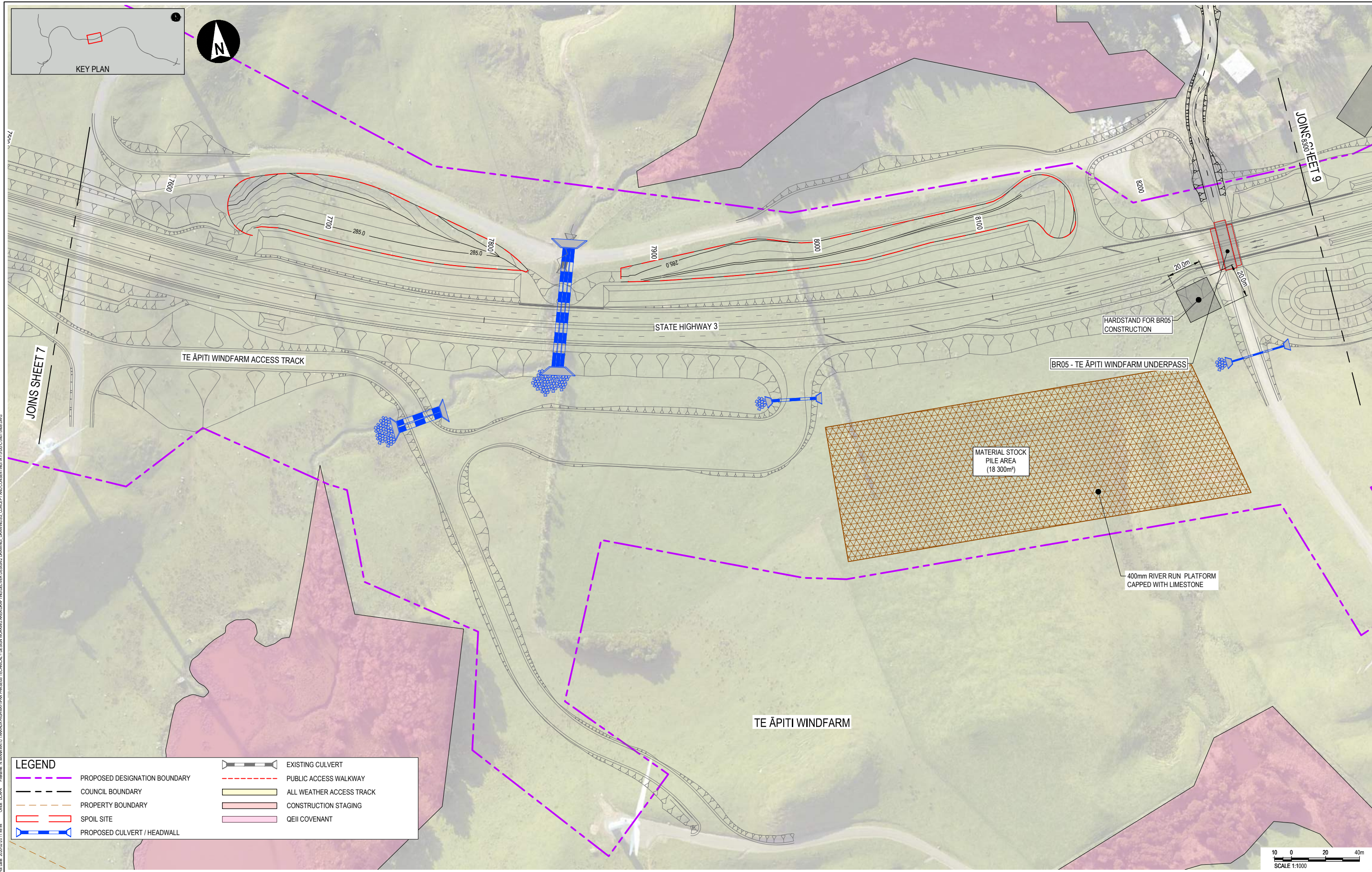
REV	DATE	REVISION DETAILS	APPROVED
C	24/02/2020	ISSUED FOR REGIONAL CONSENT	D. MCGAHAN
B	19/11/2019	ISSUED FOR CONCEPT DESIGN	D. MACKINTOSH
A	18/10/2019	CONCEPT DESIGN - DRAFT REVIEW	D. MACKINTOSH

SCALE	1:1000
SIZE	A1
DRAWN	K. MISTRY
DESIGNED	M. EMENY
REVIEWED	D. MACKINTOSH

CONSENT NOT FOR CONSTRUCTION	
APPROVED	
T. WATTERSON	DATE 24/02/2020
T. WATTERSON	

PROJECT	TE AHU A TURANGA: MANAWATŪ TARARUA HIGHWAY					
TITLE	ACCOMMODATION WORKS SHEET 7					
DRAWING No.	PROJECT No.	PHASE	TYPE	DISC	NUMBER	REV
TAT		3	DG	C	3607	C

GP1340 23/01/20



Proj. Date: 2020/02/01 16:44 Client: DCAHA File Name: N:\MANAWATU\TARARUA HIGHWAY\RA\PHASES\TECHNICAL - DESIGN WORKING\HELD\DRIFT\INDICIES\DRAWING - DESIGN WORKING\HELD\DRIFT\INDICIES\DRAWING - DESIGN WORKING\CONCEPT AND CONSENTING\13.DC-C-3601-3608.DWG

LEGEND	
	PROPOSED DESIGNATION BOUNDARY
	COUNCIL BOUNDARY
	PROPERTY BOUNDARY
	SPOIL SITE
	PROPOSED CULVERT / HEADWALL
	EXISTING CULVERT
	PUBLIC ACCESS WALKWAY
	ALL WEATHER ACCESS TRACK
	CONSTRUCTION STAGING
	QEII COVENANT



Te Ahu a Turanga
Manawātū Tararua Highway

REV	DATE	REVISION DETAILS	APPROVED
C	24/02/2020	ISSUED FOR REGIONAL CONSENT	D. MCGAHAN
B	19/11/2019	ISSUED FOR CONCEPT DESIGN	D. MACKINTOSH
A	18/10/2019	CONCEPT DESIGN - DRAFT REVIEW	D. MACKINTOSH

SCALE	SIZE
1:1000	A1
DRAWN	
K. MISTRY	
DESIGNED	
M. EMENY	
REVIEWED	
D. MACKINTOSH	

CONSENT	
NOT FOR CONSTRUCTION	
APPROVED	
DATE	
24/02/2020	
T. WATTERSON	
T. WATTERSON	

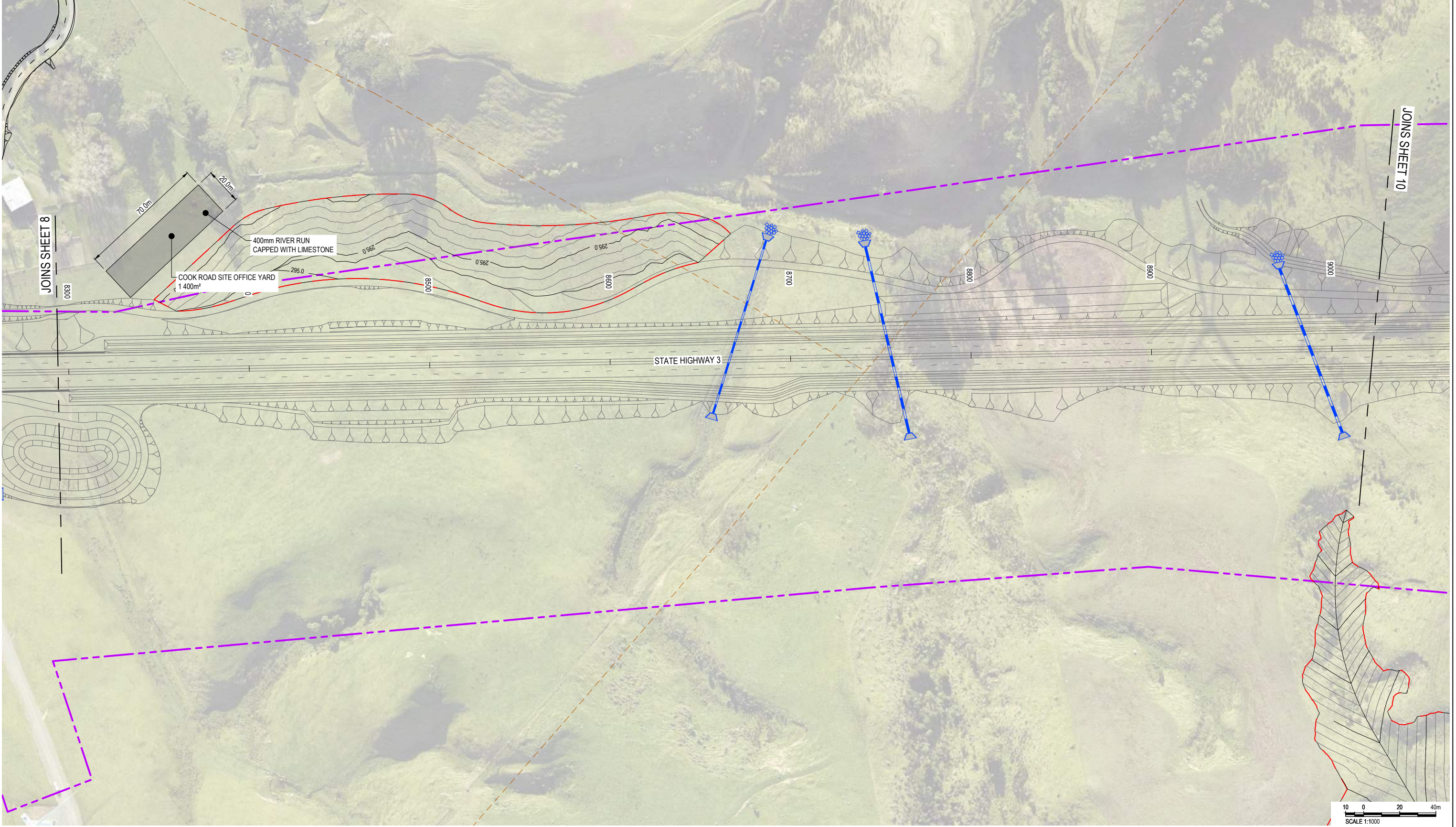
PROJECT	TE AHU A TURANGA: MANAWATŪ TARARUA HIGHWAY			
TITLE	ACCOMMODATION WORKS SHEET 8			
DRAWING No.	PROJECT No.	PHASE	TYPE	DISC
TAT	3	3	DG	C
NUMBER	REV			
3608	C			

CLIENT				
SCALE	1:1000	SIZE	A1	
CONSENT	NOT FOR CONSTRUCTION			
APPROVED	DATE			
T. WATTERSON	24/02/2020			
T. WATTERSON				
PROJECT	TE AHU A TURANGA: MANAWATŪ TARARUA HIGHWAY			
TITLE	ACCOMMODATION WORKS SHEET 8			
DRAWING No.	PROJECT No.	PHASE	TYPE	DISC
TAT	3	3	DG	C
NUMBER	REV			
3608	C			

LEGEND

- PROPOSED DESIGNATION BOUNDARY
- COUNCIL BOUNDARY
- PROPERTY BOUNDARY
- SPOIL SITE
- PROPOSED CULVERT / HEADWALL
- EXISTING CULVERT
- PUBLIC ACCESS WALKWAY
- ALL WEATHER ACCESS TRACK
- CONSTRUCTION STAGING
- QEII COVENANT

KEY PLAN



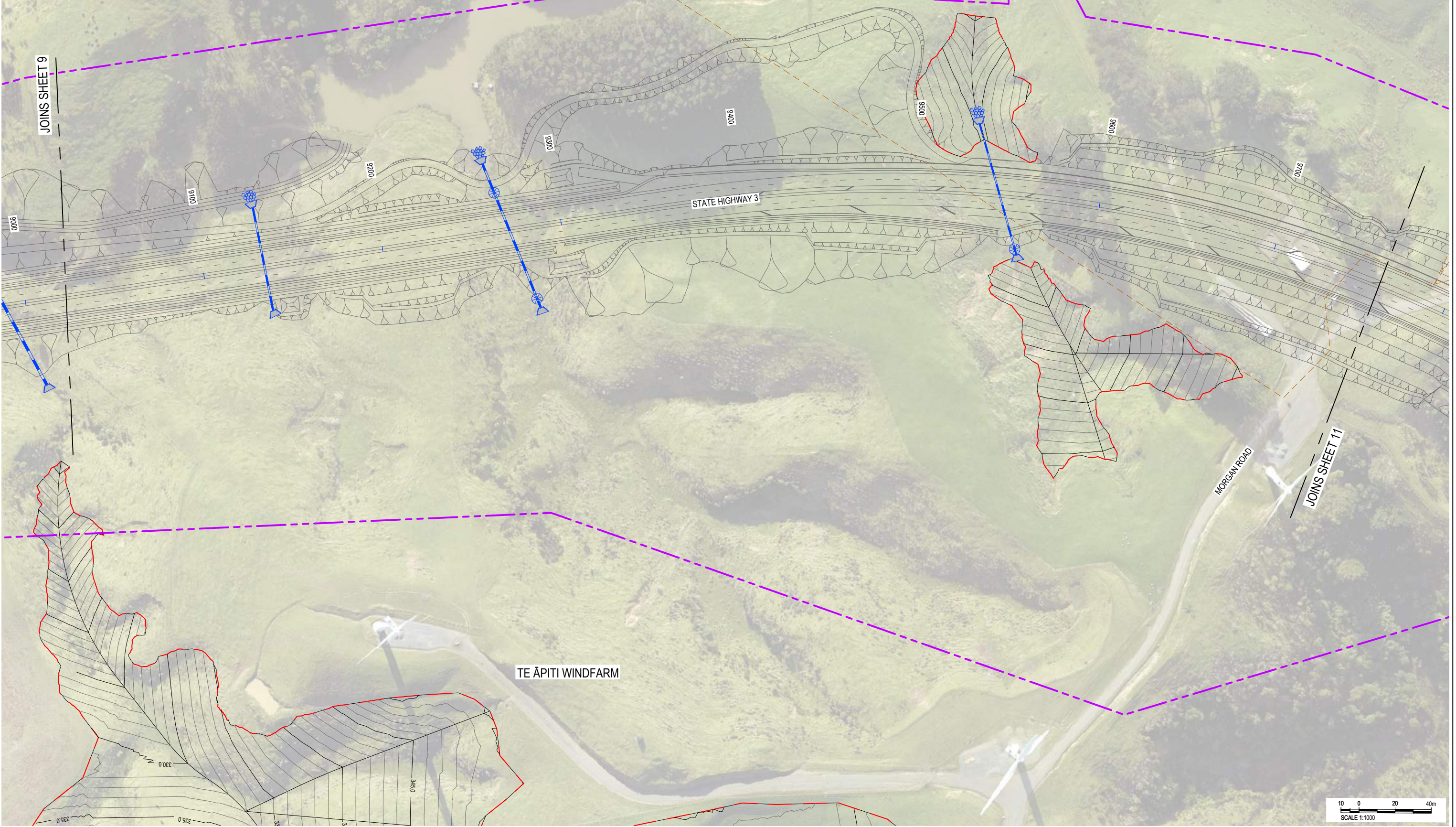
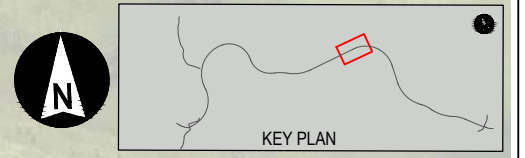
Plot Date: 2020/02/11/03
 Client: DCAHA
 File Name: N:\MANAWATU TARARUA HIGHWAY\RA\PHASES\TECHNICAL - DESIGN WORKING\HELEBURTFINCHER\DESIGN\DRAWING\DRAWINGS\CONCEPT AND CONSENTING\1413.DWG C:\361\369.DWG

CLIENT		REV		DATE		REVISION DETAILS		APPROVED		SCALE		SIZE		CONSENT		PROJECT	
		C		24/02/2020		ISSUED FOR REGIONAL CONSENT		D. MCGAHAN		1:1000		A1		NOT FOR CONSTRUCTION		TE AHU A TURANGA: MANAWATU TARARUA HIGHWAY	
		B		19/11/2019		ISSUED FOR CONCEPT DESIGN		D. MACKINTOSH		DRAWN				APPROVED		TITLE	
		A		18/10/2019		CONCEPT DESIGN - DRAFT REVIEW		D. MACKINTOSH		K. MISTRY				DATE		ACCOMMODATION WORKS	
										M. EMENY		24/02/2020				SHEET 9	
										REVIEWED		T. WATTERSON		DRAWING No.		PROJECT No.	
										D. MACKINTOSH		T. WATTERSON		TAT		3	
														TYPE		DISC	
														3609		NUMBER	
														C		REV	
														C		C	

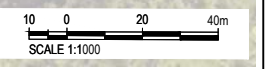
WAKA KOTAHI
NZ TRANSPORT AGENCY

Te Ahu a Turanga
Manawatu Tararua Highway

LEGEND	
	PROPOSED DESIGNATION BOUNDARY
	COUNCIL BOUNDARY
	PROPERTY BOUNDARY
	SPOIL SITE
	PROPOSED CULVERT / HEADWALL
	EXISTING CULVERT
	PUBLIC ACCESS WALKWAY
	ALL WEATHER ACCESS TRACK
	CONSTRUCTION STAGING
	QEII COVENANT



File name: N:\MANAWATU TARARUA HIGHWAY\BIM_PLOTS\BIM_PLOTS\TECHNICAL - DESIGN WORKING\HELD\BIM_PLOTS\DESIGN\DRAWING - CONCEPT AND CONSENTING\1013.DWG; 23/01/2020 11:41:39; Office: NZTA



Te Ahu a Turanga
Manawatū Tararua Highway

CLIENT

REV	DATE	REVISION DETAILS	APPROVED
C	24/02/2020	ISSUED FOR REGIONAL CONSENT	D. MCGAHAN
B	19/11/2019	ISSUED FOR CONCEPT DESIGN	D. MACKINTOSH
A	18/10/2019	CONCEPT DESIGN - DRAFT REVIEW	D. MACKINTOSH

SCALE	SIZE
1:1000	A1
DRAWN	
K. MISTRY	
DESIGNED	
M. EMENY	
REVIEWED	
D. MACKINTOSH	

CONSENT NOT FOR CONSTRUCTION	
APPROVED	
T. WATTERSON	DATE 24/02/2020
T. WATTERSON	

PROJECT	TE AHU A TURANGA: MANAWATŪ TARARUA HIGHWAY					
TITLE	ACCOMMODATION WORKS SHEET 10					
DRAWING No.	PROJECT No.	PHASE	TYPE	DISC	NUMBER	REV
TAT		3	DG	C	3610	C

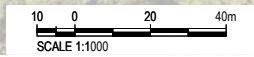
LEGEND

- PROPOSED DESIGNATION BOUNDARY
- COUNCIL BOUNDARY
- PROPERTY BOUNDARY
- SPOIL SITE
- PROPOSED CULVERT / HEADWALL
- EXISTING CULVERT
- PUBLIC ACCESS WALKWAY
- ALL WEATHER ACCESS TRACK
- CONSTRUCTION STAGING
- QEII COVENANT

KEY PLAN

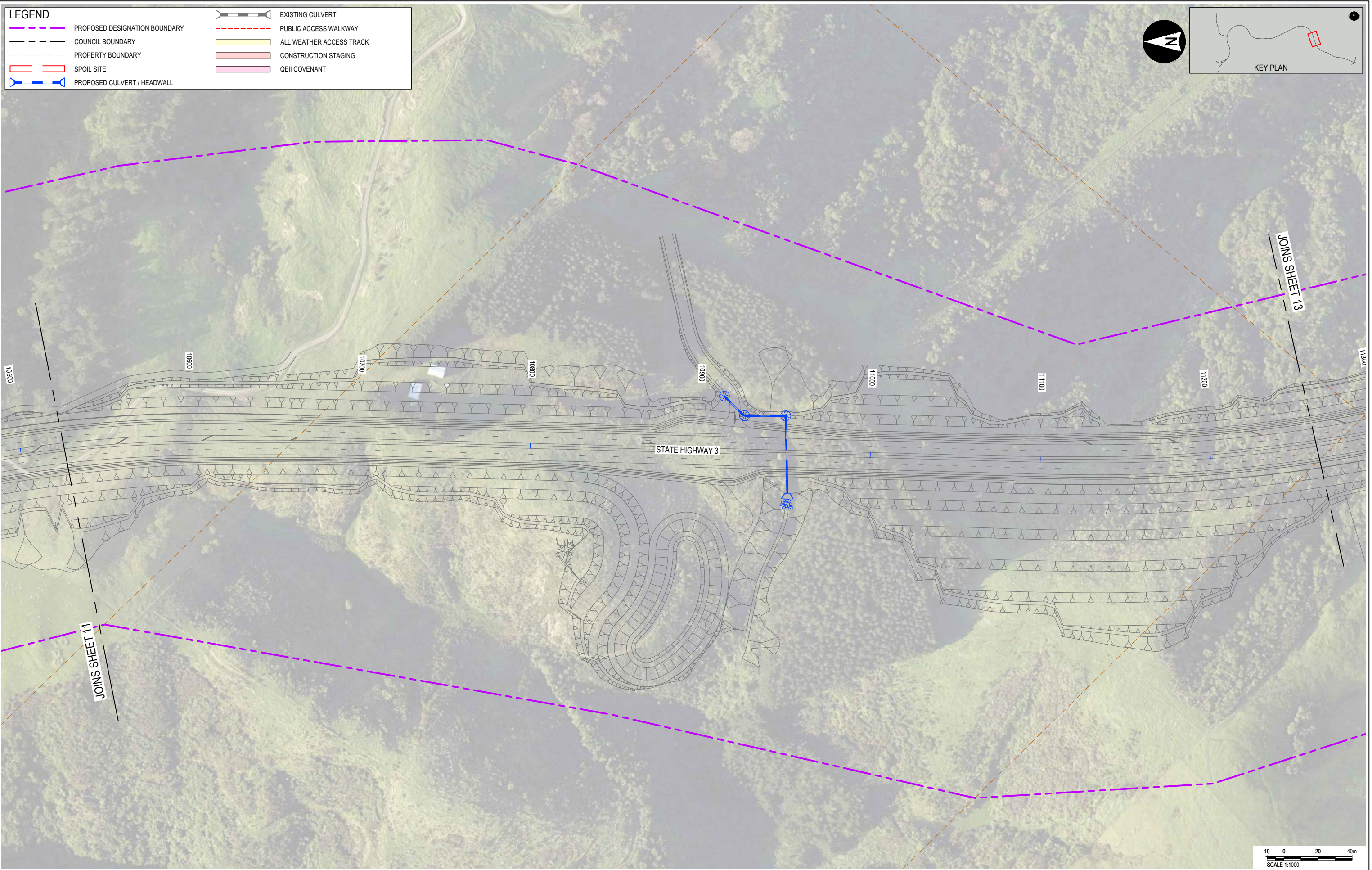
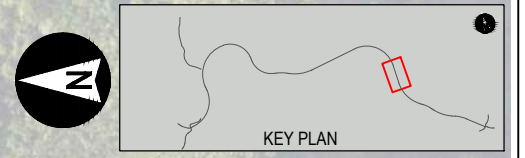


File Name: N:\MANAWATU\TARARUA HIGHWAY\RA\PHASES\TECHNICAL - DESIGN WORKING\HELENE\HELENE\DRAWING\DRAWINGS\CONCEPT AND CONSENTING\11.13.DC-3611-3613.DWG
 Date: 2020/02/24 10:41:54
 User: N.MANAWATU

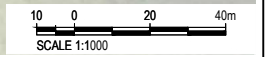


CLIENT		REV			SCALE	SIZE	CONSENT		PROJECT					
		C	24/02/2020	ISSUED FOR REGIONAL CONSENT	1:1000	A1	NOT FOR CONSTRUCTION		TE AHU A TURANGA: MANAWATU TARARUA HIGHWAY					
		B	19/11/2019	ISSUED FOR CONCEPT DESIGN			APPROVED		TITLE					
		A	18/10/2019	CONCEPT DESIGN - DRAFT REVIEW			DATE		ACCOMMODATION WORKS SHEET 11					
					DRAWN		T. WATTERSON		DRAWING No. PROJECT No. PHASE TYPE DISC NUMBER REV					
					DESIGNED		T. WATTERSON		TAT	3	DG	C	3611	C
					REVIEWED									
					D. MACKINTOSH									

LEGEND	
	PROPOSED DESIGNATION BOUNDARY
	COUNCIL BOUNDARY
	PROPERTY BOUNDARY
	SPOIL SITE
	PROPOSED CULVERT / HEADWALL
	EXISTING CULVERT
	PUBLIC ACCESS WALKWAY
	ALL WEATHER ACCESS TRACK
	CONSTRUCTION STAGING
	QEII COVENANT



File name: N:\MANAWATU TARARUA HIGHWAY\BIM\PHASES\TECHNICAL - DESIGN WORKING\HELEBURTFINCHFIELD\DESIGN\DRAWING\CONCEPT AND CONSENTING\1213.DWG; C:\3612\3612.DWG
 Plot Date: 2020/02/24 11:42:04; Client: NZTA



CLIENT

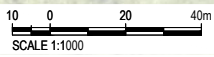
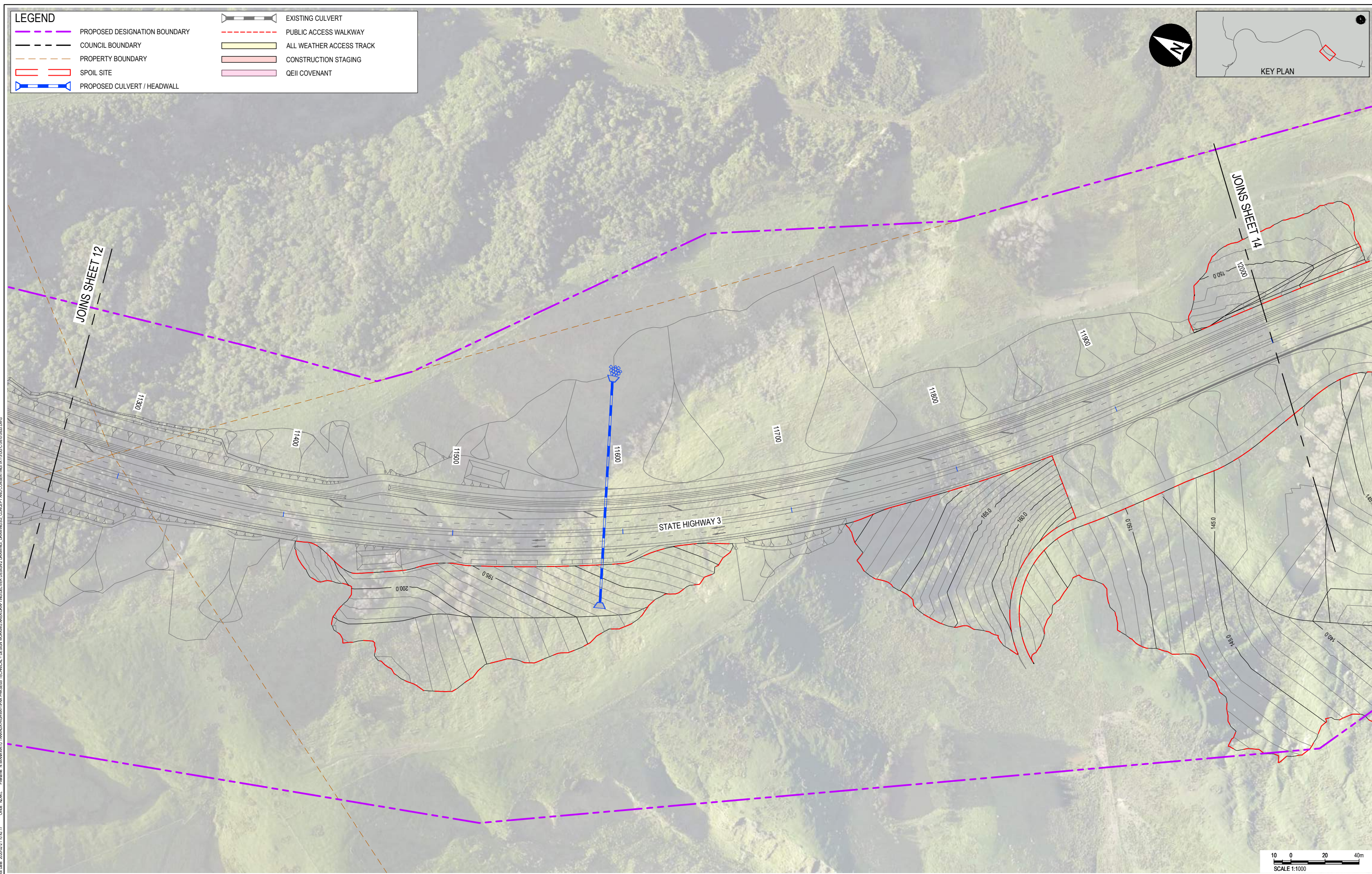
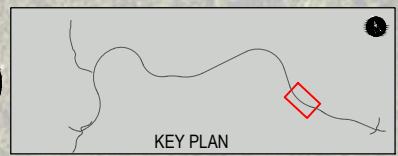
REV	DATE	REVISION DETAILS	APPROVED
C	24/02/2020	ISSUED FOR REGIONAL CONSENT	D. MCGAHAN
B	19/11/2019	ISSUED FOR CONCEPT DESIGN	D. MACKINTOSH
A	18/10/2019	CONCEPT DESIGN - DRAFT REVIEW	D. MACKINTOSH

SCALE	SIZE
1:1000	A1
DRAWN	
K. MISTRY	
DESIGNED	
M. EMENY	
REVIEWED	
D. MACKINTOSH	

CONSENT NOT FOR CONSTRUCTION	
APPROVED	
DATE	
24/02/2020	
T. WATTERSON	
T. WATTERSON	

PROJECT	TE AHU A TURANGA: MANAWATU TARARUA HIGHWAY				
TITLE	ACCOMMODATION WORKS SHEET 12				
DRAWING No.	PROJECT No.	PHASE	TYPE	DISC	NUMBER
TAT		3	DG	C	3612
REV	C				

LEGEND	
	PROPOSED DESIGNATION BOUNDARY
	COUNCIL BOUNDARY
	PROPERTY BOUNDARY
	SPOIL SITE
	PROPOSED CULVERT / HEADWALL
	EXISTING CULVERT
	PUBLIC ACCESS WALKWAY
	ALL WEATHER ACCESS TRACK
	CONSTRUCTION STAGING
	QEII COVENANT



File name: N:\MANAWATU TARARUA HIGHWAY\BIM_P\FILES\TECHNICAL_DESIGN\WORKING\HEADWALL\HEADWALL\DWG\3613_03613_03613.DWG
 Plot Date: 2020/02/24 15:42:17
 Office: NZTA



Te Ahu a Turanga
Manawatū Tararua Highway

REV	DATE	REVISION DETAILS	APPROVED
C	24/02/2020	ISSUED FOR REGIONAL CONSENT	D. MCGAHAN
B	19/11/2019	ISSUED FOR CONCEPT DESIGN	D. MACKINTOSH
A	18/10/2019	CONCEPT DESIGN - DRAFT REVIEW	D. MACKINTOSH

SCALE	SIZE
1:1000	A1

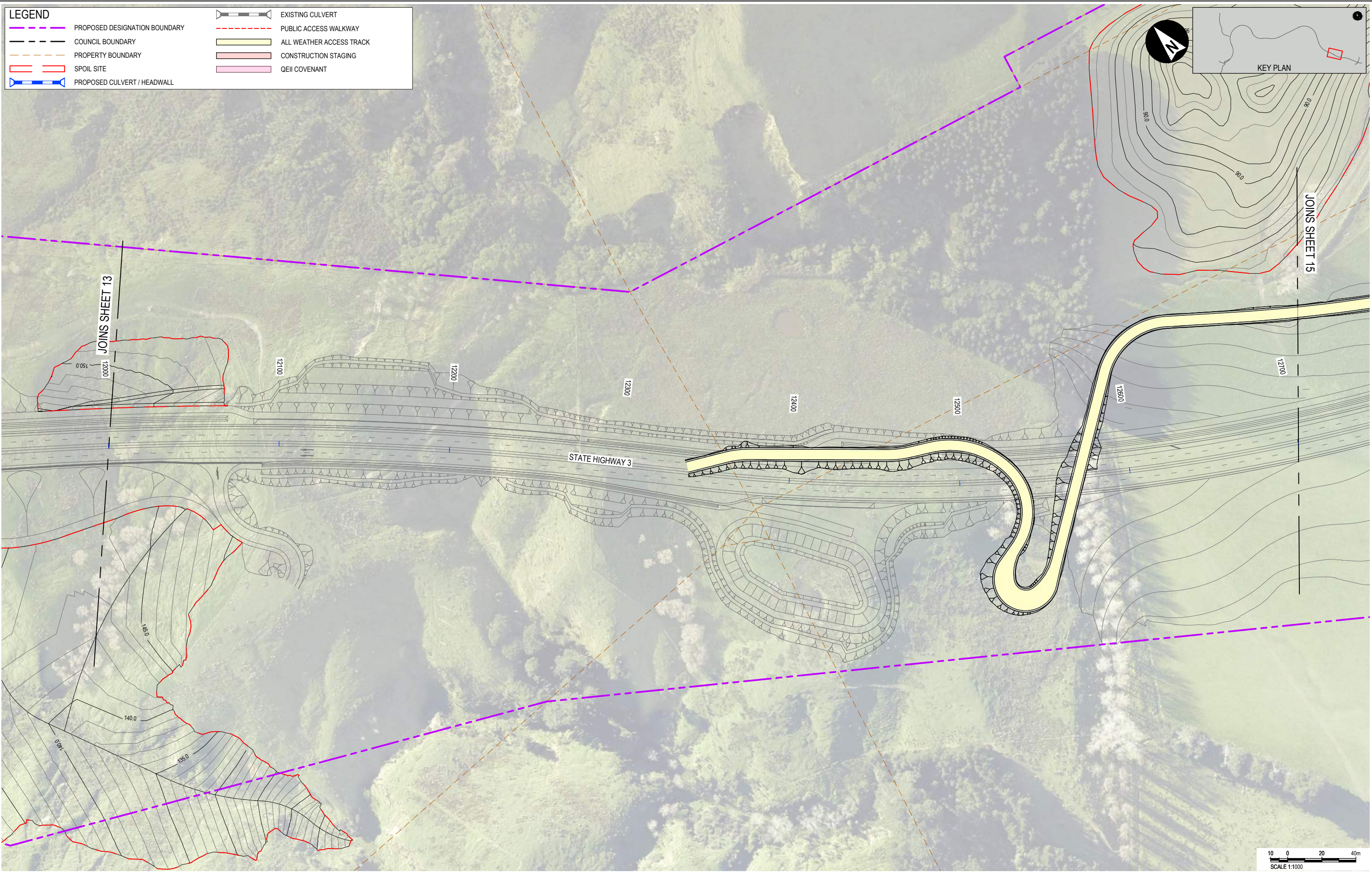
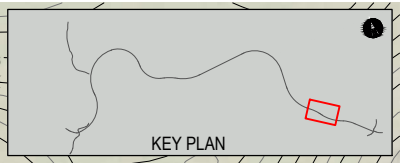
DRAWN	
K. MISTRY	DESIGNED
M. EMENY	REVIEWED
D. MACKINTOSH	

CONSENT NOT FOR CONSTRUCTION	
APPROVED	
T. WATTERSON	DATE 24/02/2020
T. WATTERSON	


CLIENT	TE AHU A TURANGA: MANAWATŪ TARARUA HIGHWAY
PROJECT	TE AHU A TURANGA: MANAWATŪ TARARUA HIGHWAY
TITLE	ACCOMMODATION WORKS SHEET 13
DRAWING No.	TAT - 3 - DG - C - 3613 - C
PROJECT No.	TAT - 3 - DG - C - 3613 - C
PHASE	3
TYPE	DG
DISC	C
NUMBER	3613
REV	C

GP1340 23/01/20

LEGEND	
	PROPOSED DESIGNATION BOUNDARY
	COUNCIL BOUNDARY
	PROPERTY BOUNDARY
	SPOIL SITE
	PROPOSED CULVERT / HEADWALL
	EXISTING CULVERT
	PUBLIC ACCESS WALKWAY
	ALL WEATHER ACCESS TRACK
	CONSTRUCTION STAGING
	QEII COVENANT



File name: N:\MANAWATU TARARUA HIGHWAY\BIM_PLOTS\BIM_PLOTS\TECHNICAL - DESIGN WORKING\HELEBURTFINCHIE\BIM_PLOTS\BIM_PLOTS\TECHNICAL - DESIGN WORKING\HELEBURTFINCHIE\BIM_PLOTS\BIM_PLOTS\BIM_PLOTS.DWG
 Plot Date: 2020/02/21 11:42:33
 Office: NZTA



Te Ahu a Turanga
Manawatū Tararua Highway

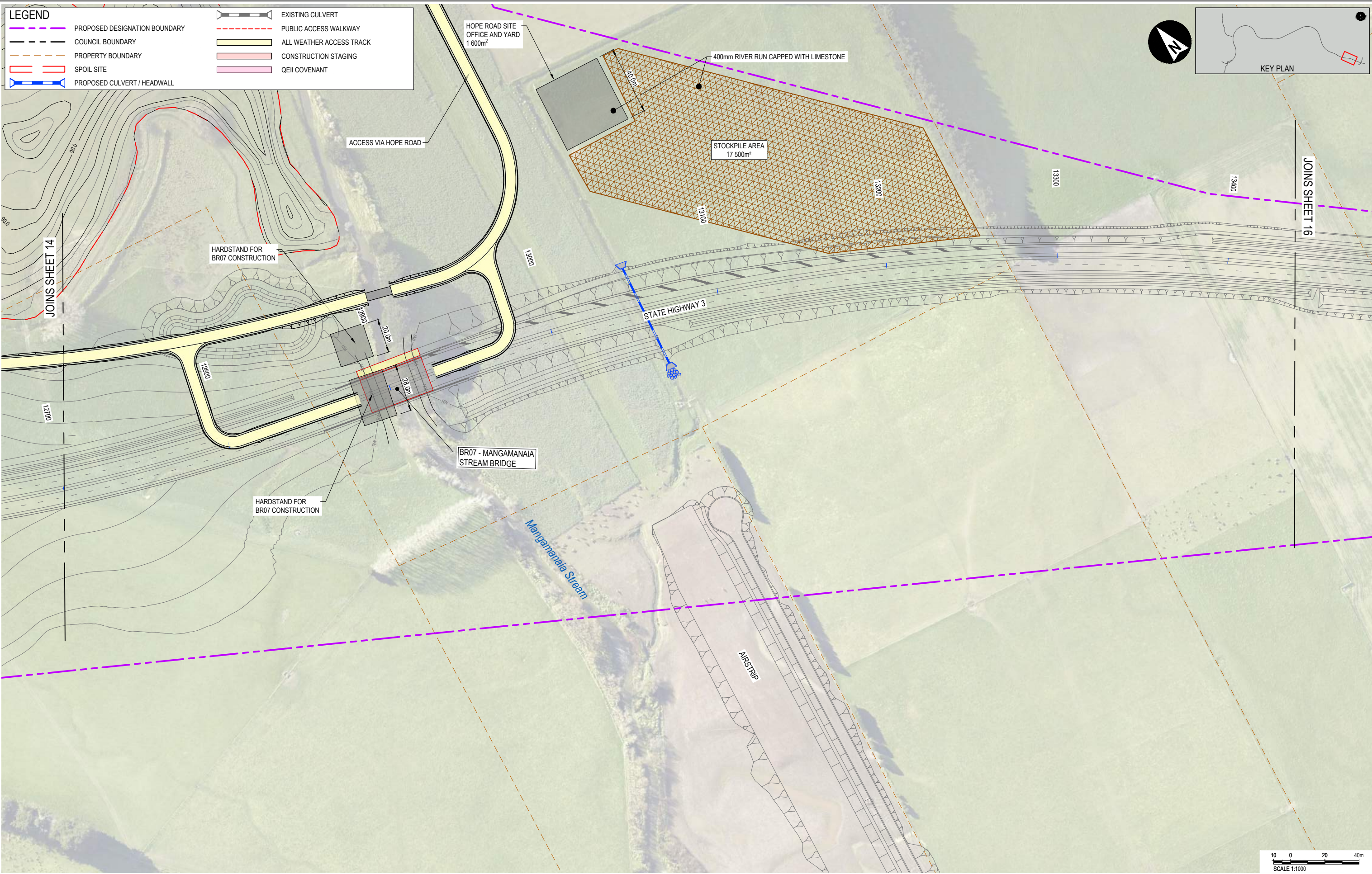
CLIENT

REV	DATE	REVISION DETAILS	APPROVED
C	24/02/2020	ISSUED FOR REGIONAL CONSENT	D. MCGAHAN
B	19/11/2019	ISSUED FOR CONCEPT DESIGN	D. MACKINTOSH
A	18/10/2019	CONCEPT DESIGN - DRAFT REVIEW	D. MACKINTOSH

SCALE	SIZE
1:1000	A1
DRAWN	
K. MISTRY	
DESIGNED	
M. EMENY	
REVIEWED	
D. MACKINTOSH	

CONSENT NOT FOR CONSTRUCTION	
APPROVED	
T. WATTERSON	DATE 24/02/2020
T. WATTERSON	

PROJECT	TE AHU A TURANGA: MANAWATŪ TARARUA HIGHWAY					
TITLE	ACCOMMODATION WORKS SHEET 14					
DRAWING No.	PROJECT No.	PHASE	TYPE	DISC	NUMBER	REV
TAT		3	DG	C	3614	C



File Name: N:\MANAWATU TARARUA HIGHWAY\BIM PHASES\TECHNICAL - DESIGN WORKING\HELEBURTFINCHIE\BIM PHASES\TECHNICAL - DESIGN WORKING\HELEBURTFINCHIE\BIM PHASES\CONCEPT AND CONSENTING\151300-C-3615-03B.DWG
 Plot Date: 2020/02/11 11:42:48
 Client: NZTA



Te Ahu a Turanga
Manawātū Tararua Highway

CLIENT

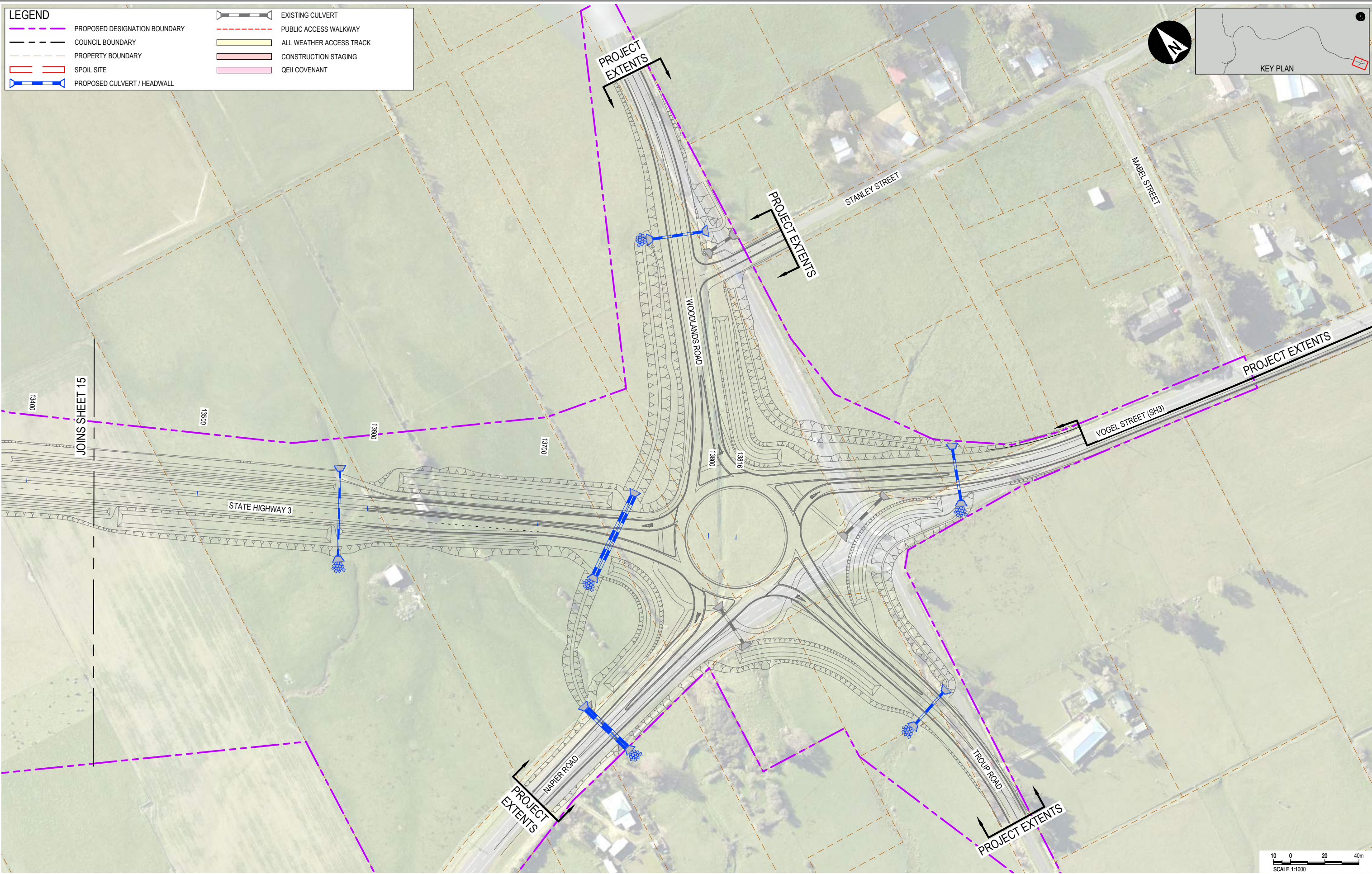
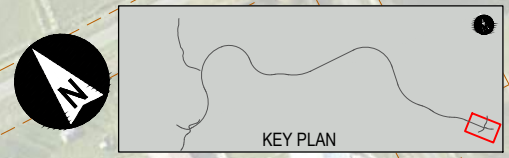
REV	DATE	REVISION DETAILS	APPROVED
C	24/02/2020	ISSUED FOR REGIONAL CONSENT	D. MCGAHAN
B	19/11/2019	ISSUED FOR CONCEPT DESIGN	D. MACKINTOSH
A	18/10/2019	CONCEPT DESIGN - DRAFT REVIEW	D. MACKINTOSH

SCALE	SIZE	
1:1000	A1	
DRAWN	DESIGNED	REVIEWED
K. MISTRY	M. EMENY	D. MACKINTOSH

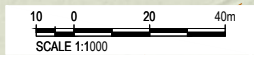
CONSENT
NOT FOR CONSTRUCTION
APPROVED
T. WATTERSON
T. WATTERSON

PROJECT	TITLE					
TE AHU A TURANGA: MANAWATŪ TARARUA HIGHWAY	ACCOMMODATION WORKS SHEET 15					
DRAWING No.	PROJECT No.	PHASE	TYPE	DISC	NUMBER	REV
TAT		3	DG	C	3615	C

LEGEND	
	PROPOSED DESIGNATION BOUNDARY
	COUNCIL BOUNDARY
	PROPERTY BOUNDARY
	SPOIL SITE
	PROPOSED CULVERT / HEADWALL
	EXISTING CULVERT
	PUBLIC ACCESS WALKWAY
	ALL WEATHER ACCESS TRACK
	CONSTRUCTION STAGING
	QEII COVENANT



File Name: N:\MANAWATU TARARUA HIGHWAY\BIM_PLOTS\BIM_PLOTS\TECHNICAL - DESIGN WORKING\HELD\BIM_PLOTS\DESIGN\DRAWING - CONCEPT AND CONSENTING\1613-DG-C-3616-36B.DWG
 Plot Date: 2020/02/24 10:43:04
 Client: NZTA



CLIENT		REV		DATE	REVISION DETAILS	APPROVED	SCALE	SIZE	CONSENT		PROJECT
		C	24/02/2020	ISSUED FOR REGIONAL CONSENT		D. MCGAHAN	1:1000	A1	NOT FOR CONSTRUCTION		TE AHU A TURANGA: MANAWATU TARARUA HIGHWAY
		B	19/11/2019	ISSUED FOR CONCEPT DESIGN		D. MACKINTOSH			APPROVED		TITLE
		A	18/10/2019	CONCEPT DESIGN - DRAFT REVIEW		D. MACKINTOSH			DATE		ACCOMMODATION WORKS SHEET 16
									24/02/2020		
									T. WATTERSON		DRAWING No.
									T. WATTERSON		TAT
											PROJECT No.
											3
											TYPE
											DG
											DISC
											C
											NUMBER
											3616
											REV
											C