



## CAUSEWAY UPGRADE PROJECT CONSTRUCTION PHASES

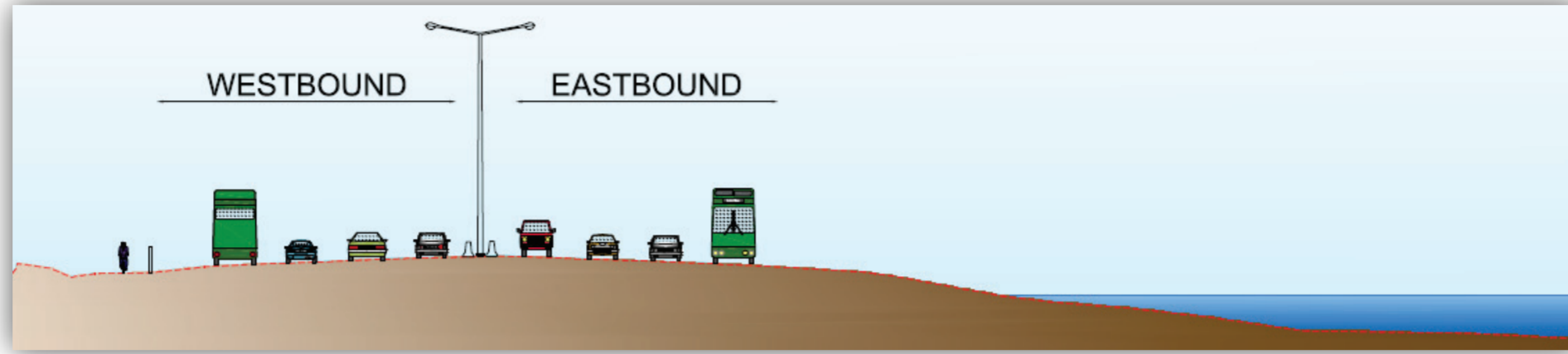


Image above: Existing causeway configuration in 2013

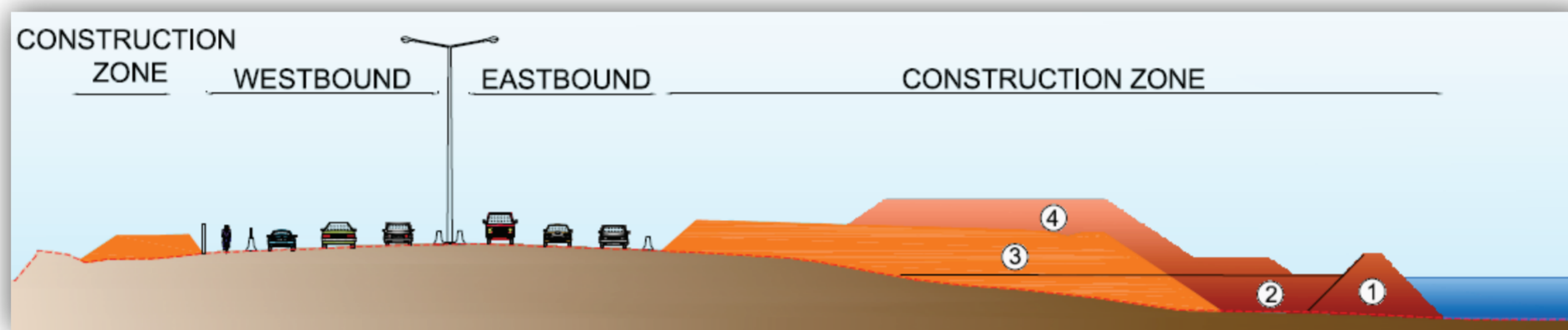


Image above: Phase 1 - Reduce traffic speed and narrow lanes, construct new eastbound embankment (the red and orange sections on right of image) and new shared path - on left of image

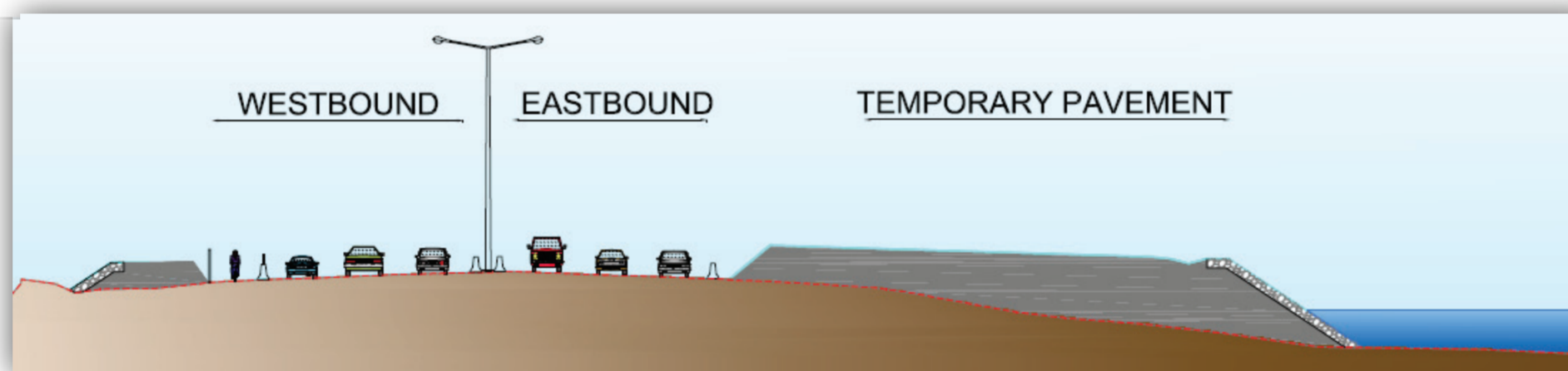


Image above: Phase 1 when completed - Coastal revetment, utility services, shared path and temporary pavement

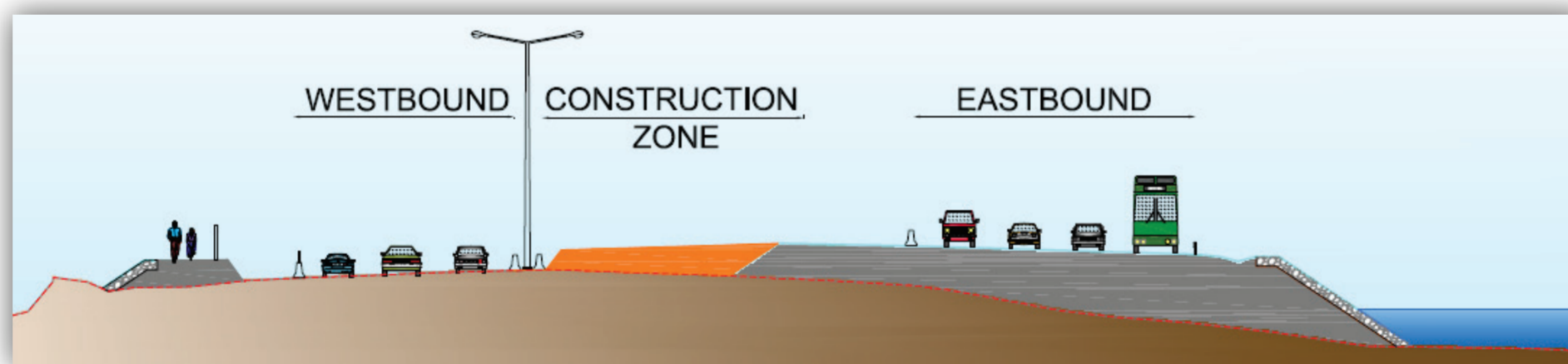


Image above: Phase 2 - Move eastbound traffic onto new eastbound causeway and raise existing causeway

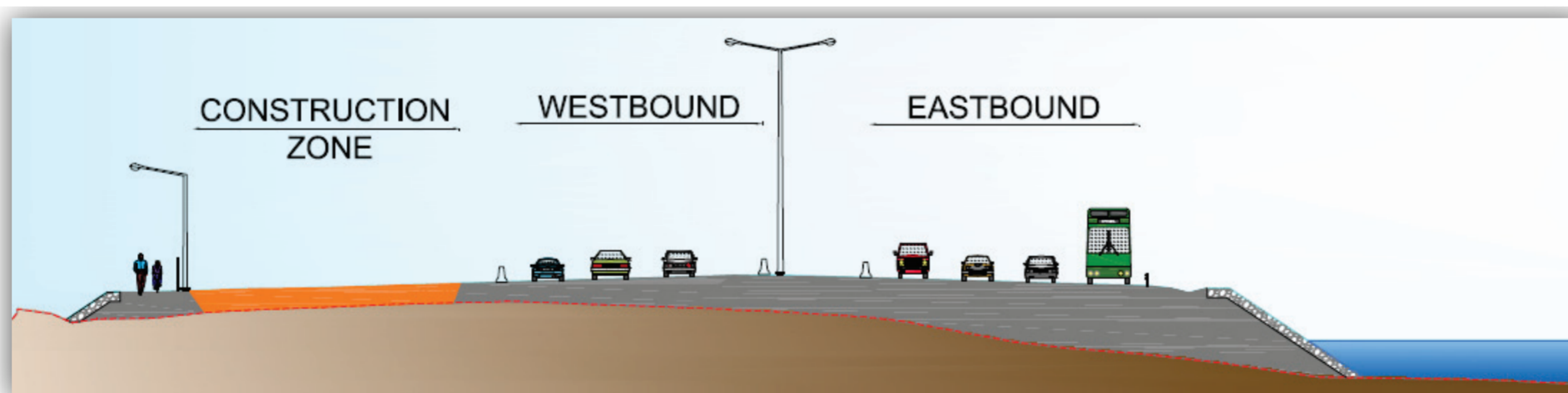


Image above: Phase 3 - Move westbound traffic onto raised westbound causeway and raise existing causeway

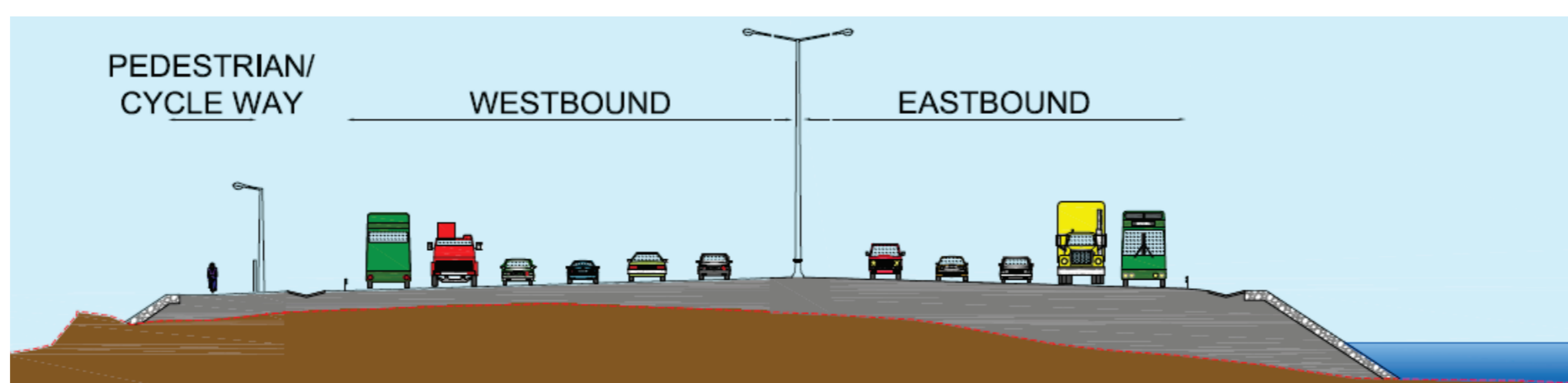


Image above: Final causeway configuration by early 2017 - complete median, final pavement and stormwater