

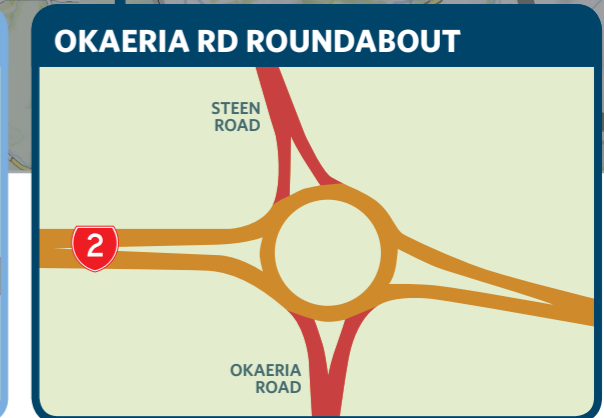
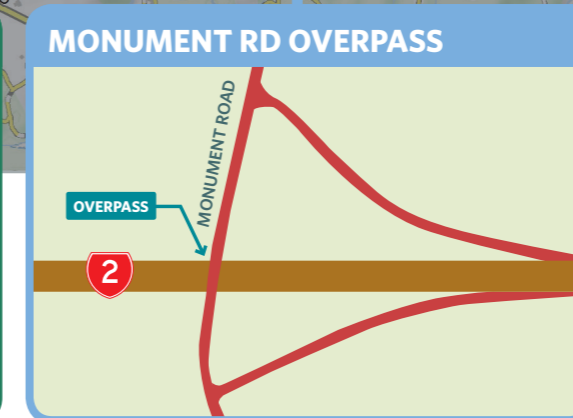
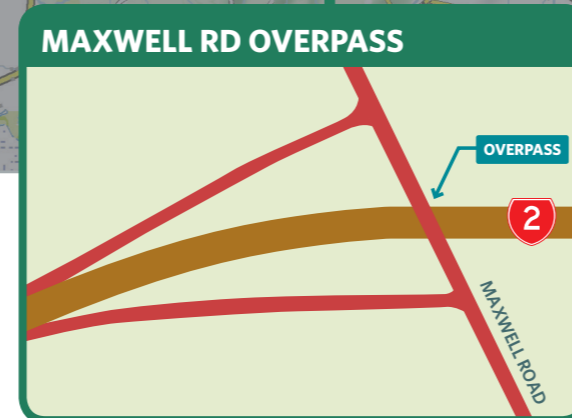
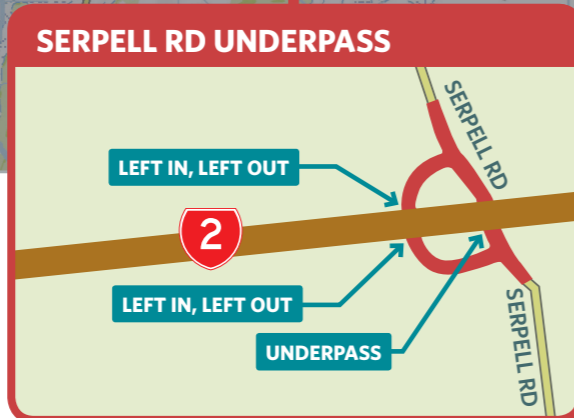
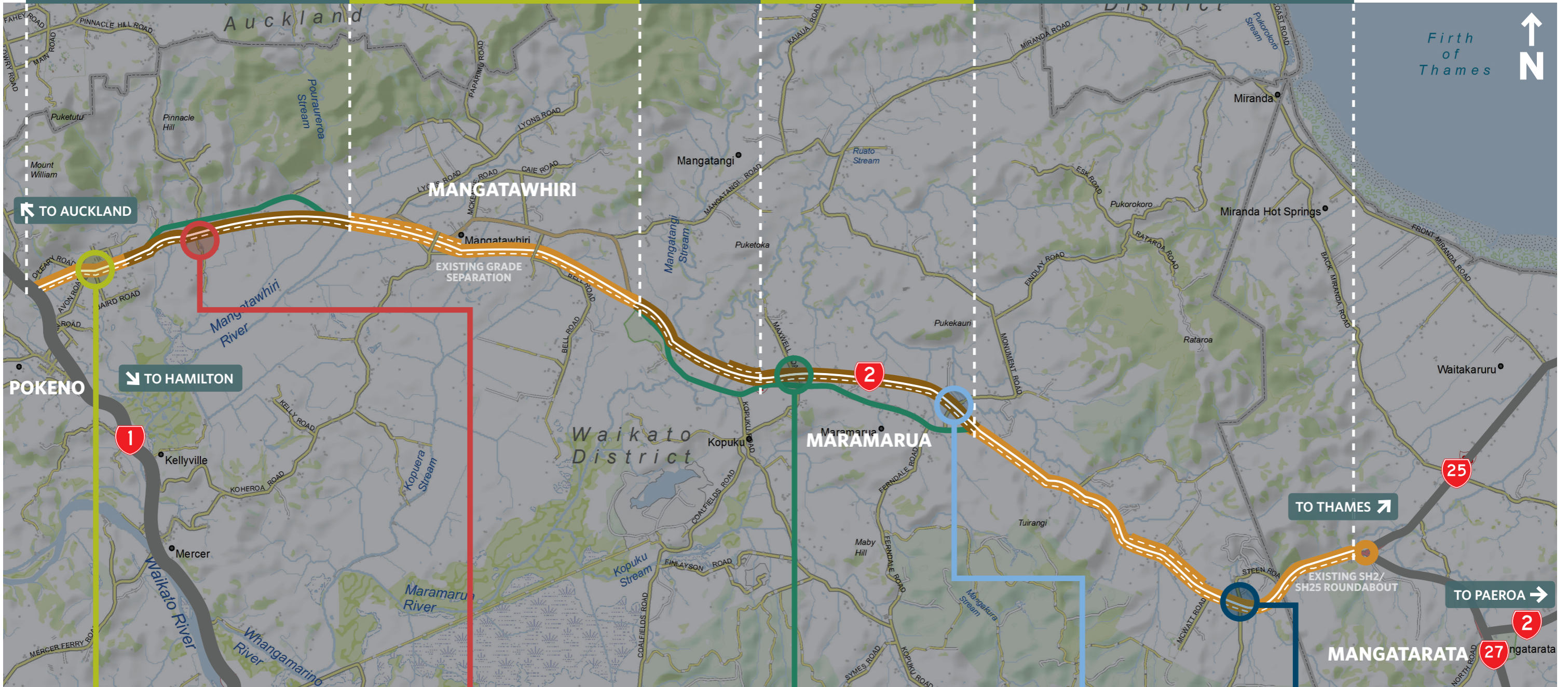
WESTERN SECTION SECTION A

MANGATAWHIRI DEVIATION SECTION B

KOPIKU REALIGNMENT SECTION C

MARAMARUA DEVIATION SECTION D

EASTERN SECTION SECTION E



MAP LEGEND

- UPGRADE TO EXISTING STATE HIGHWAY WITH 2 LANES WESTBOUND AND 1 LANE EASTBOUND
- PROPOSED REALIGNMENTS 2 LANE WESTBOUND AND 1 LANE EASTBOUND
- CURRENT STATE HIGHWAY
- EASTBOUND PASSING LANE