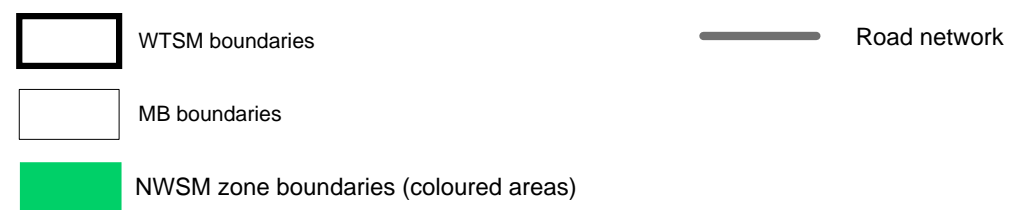
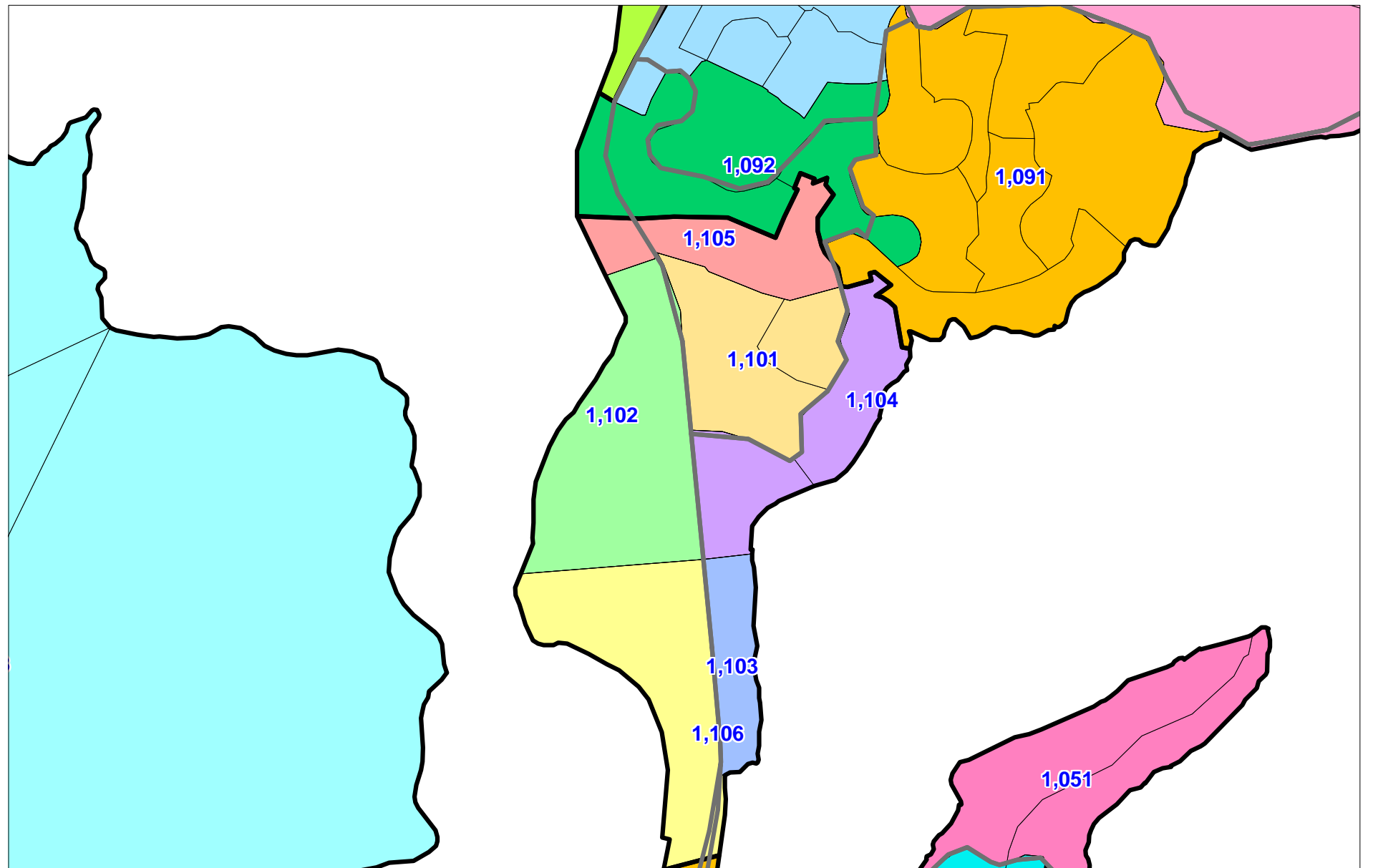
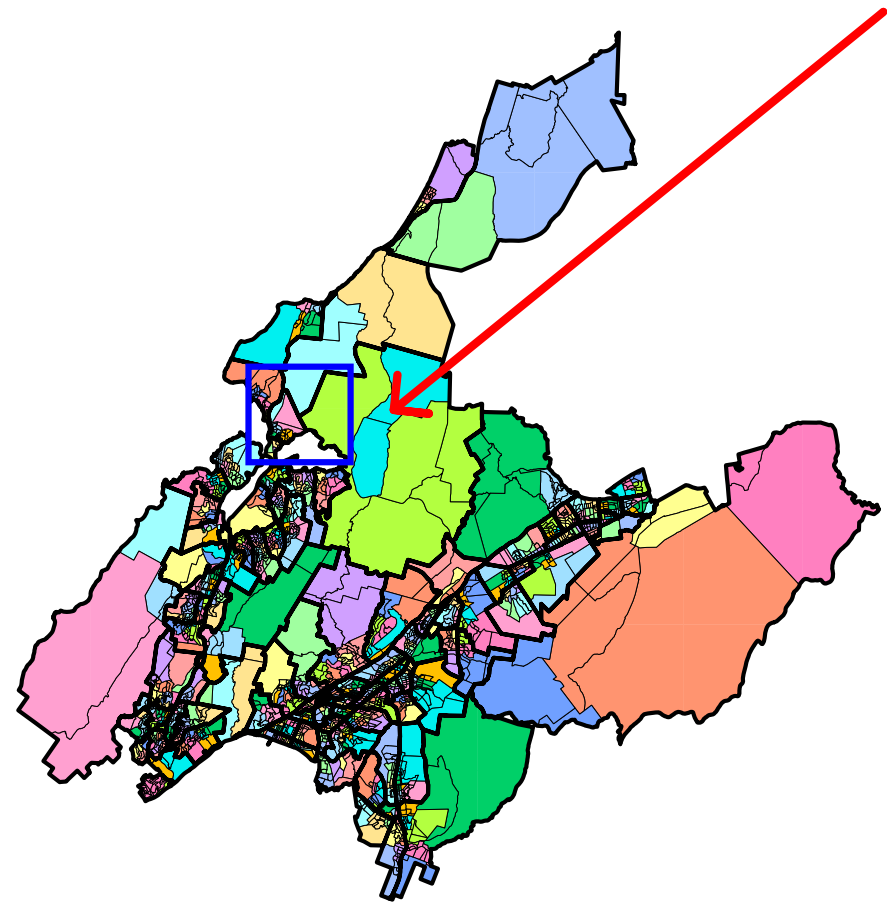




Meshblock, NWSM zone and WTSM zone boundaries

Appendix A - Figure 1
Overview with Road Network



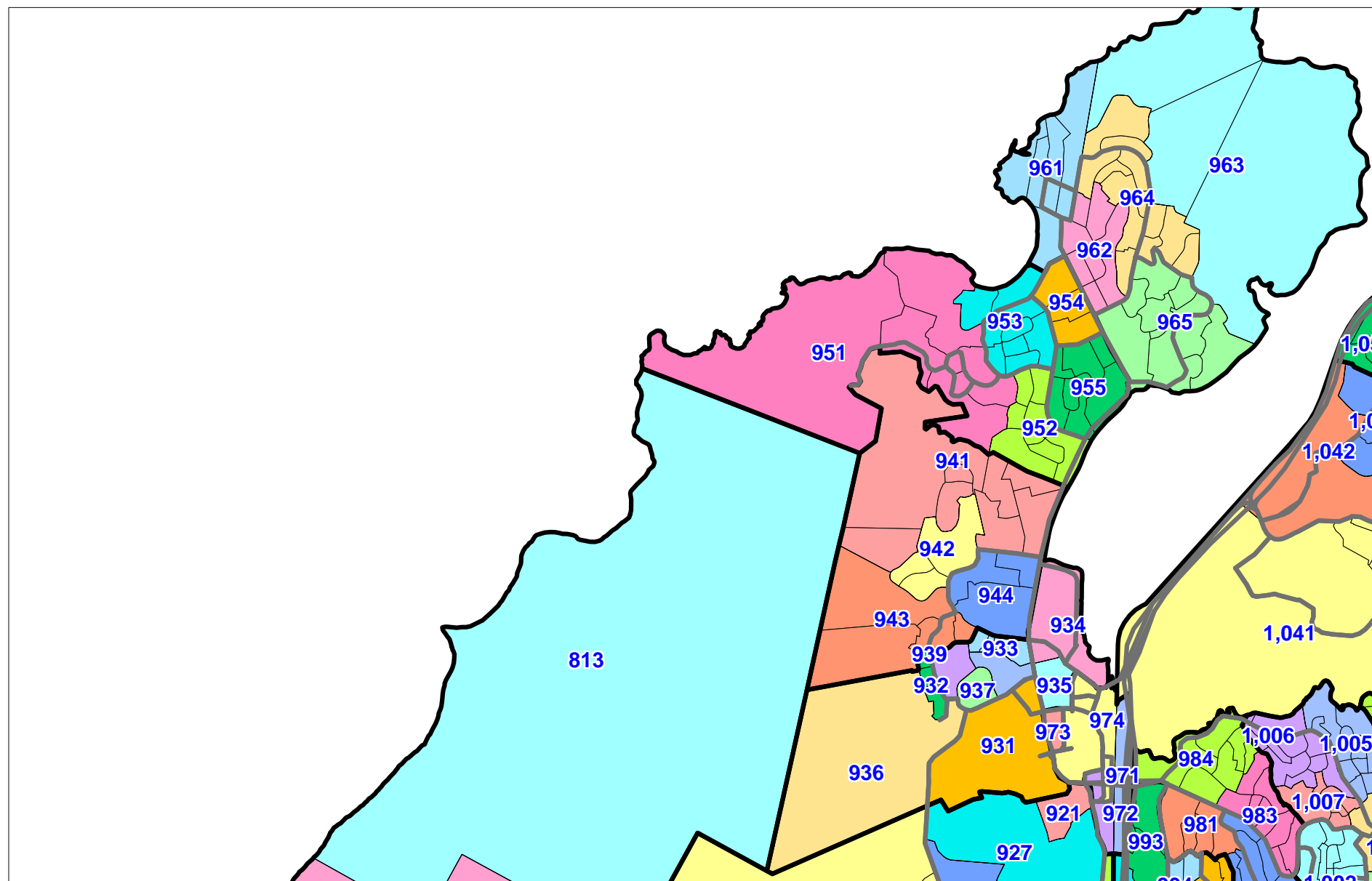
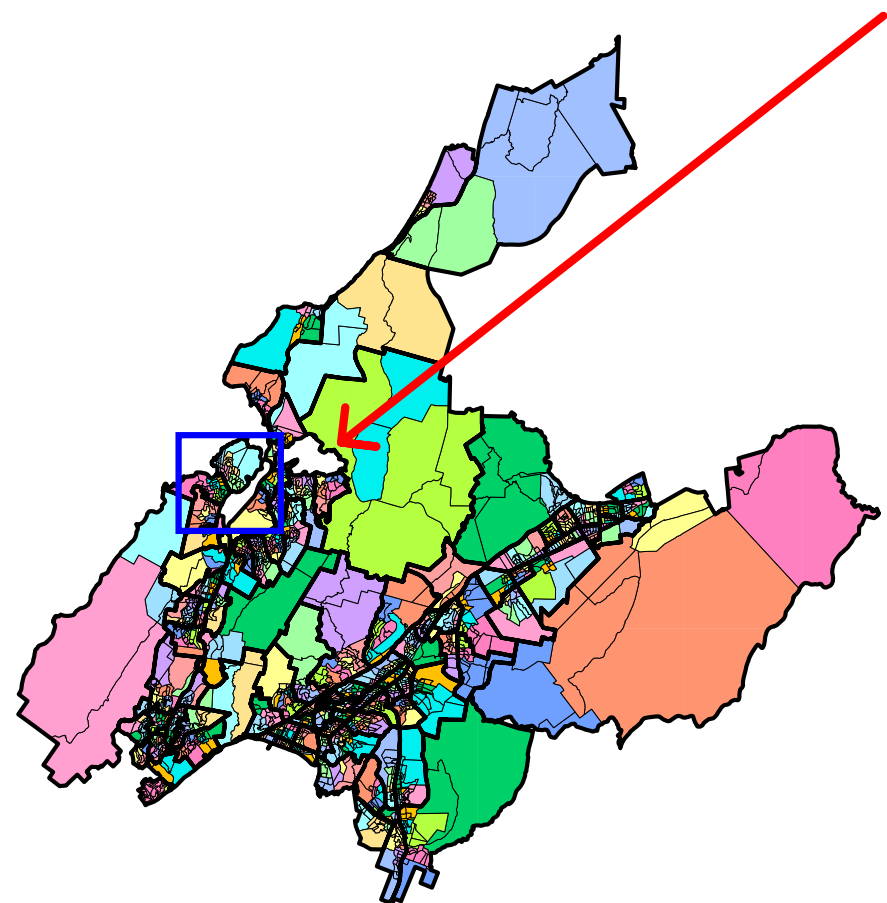


Meshblock, NWSM zone and WTSM zone boundaries

Appendix A - Figure 2
 Mana

- WTSM boundaries
- MB boundaries
- NWSM zone boundaries (coloured areas)
- Road network








Meshblock, NWSM zone and WTSM zone boundaries

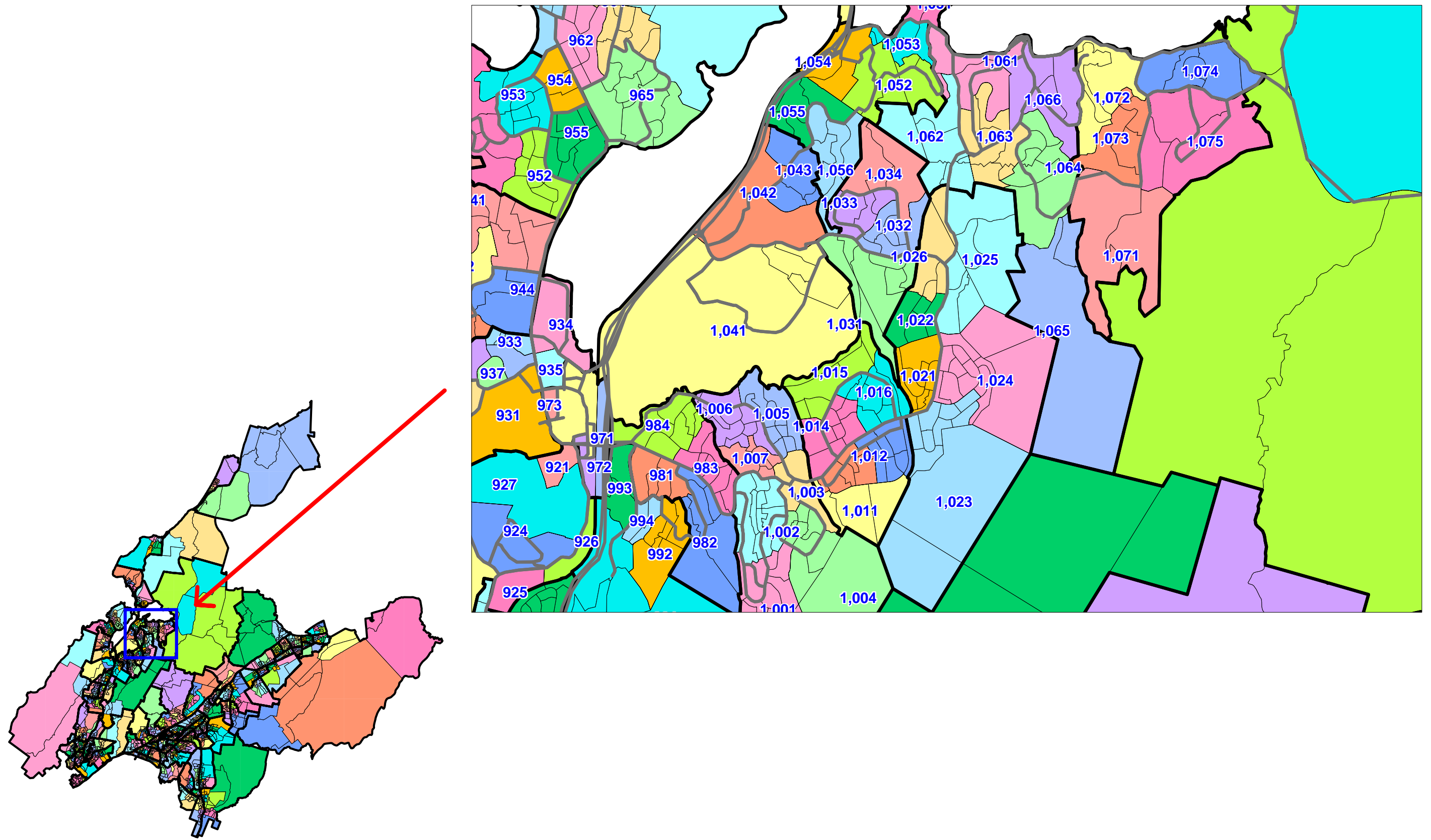
Appendix A - Figure 3

Porirua - West

-  WTSM boundaries
-  MB boundaries
-  NWSM zone boundaries (coloured areas)

 Road network

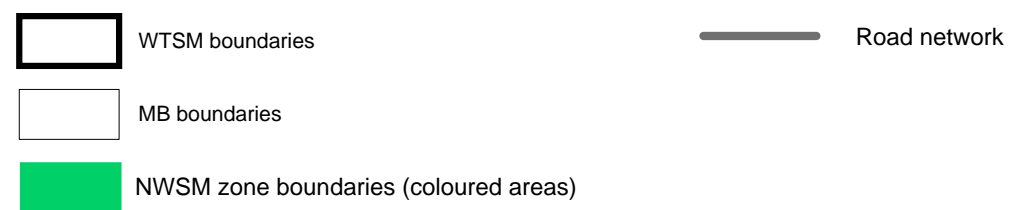


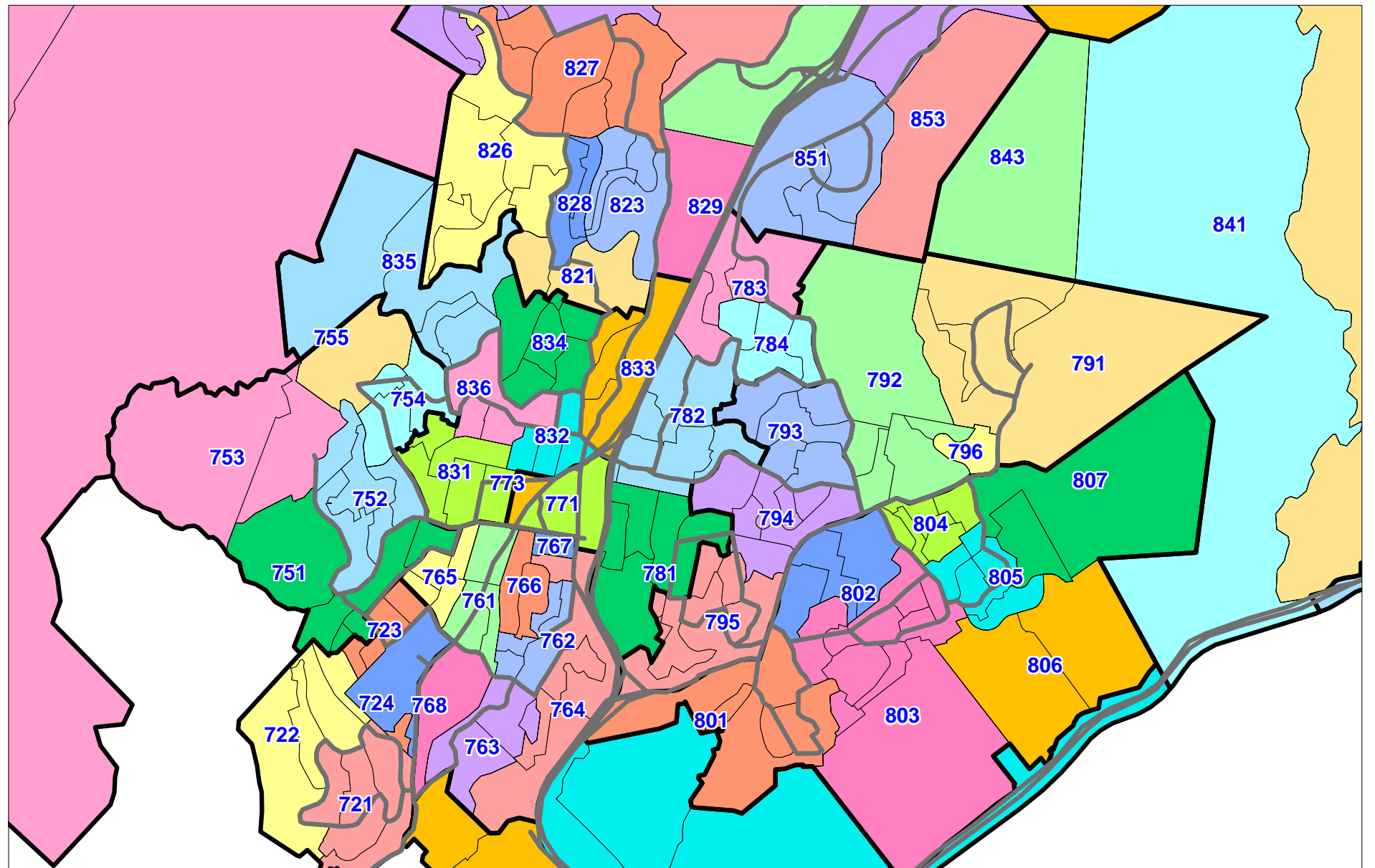
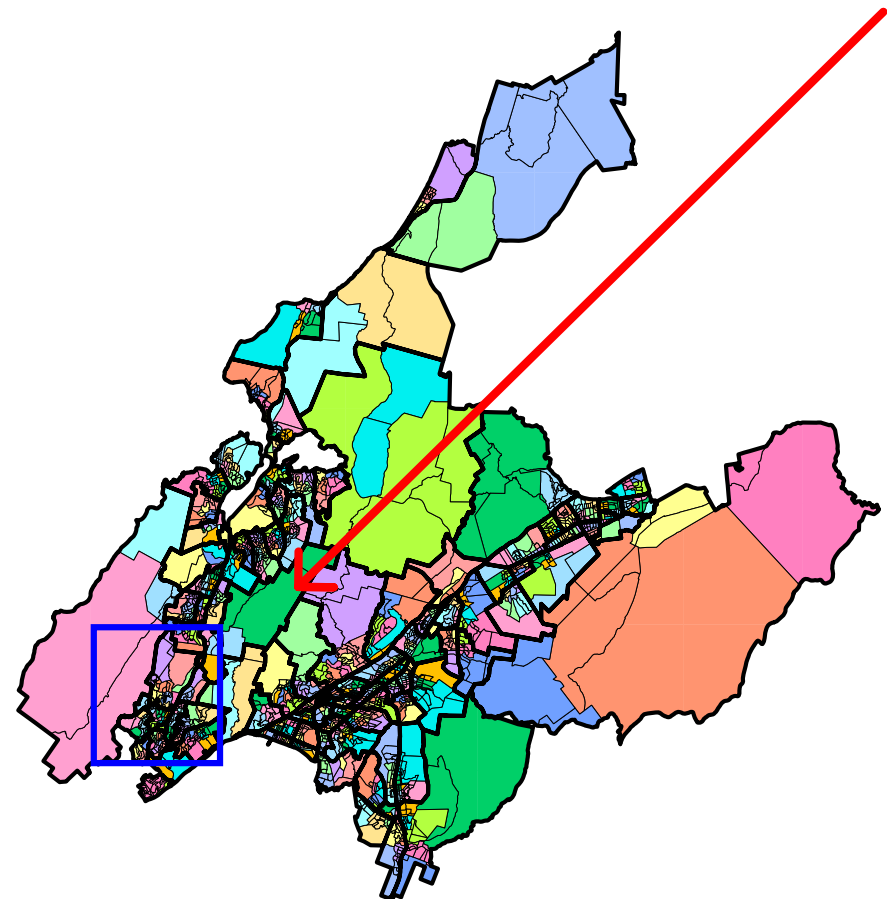


Meshblock, NWSM zone and WTSM zone boundaries

Appendix A - Figure 4

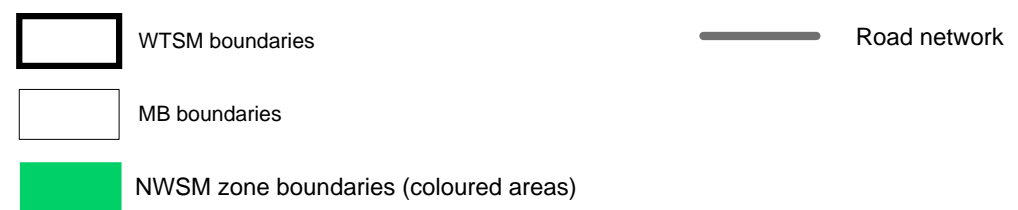
Porirua - East

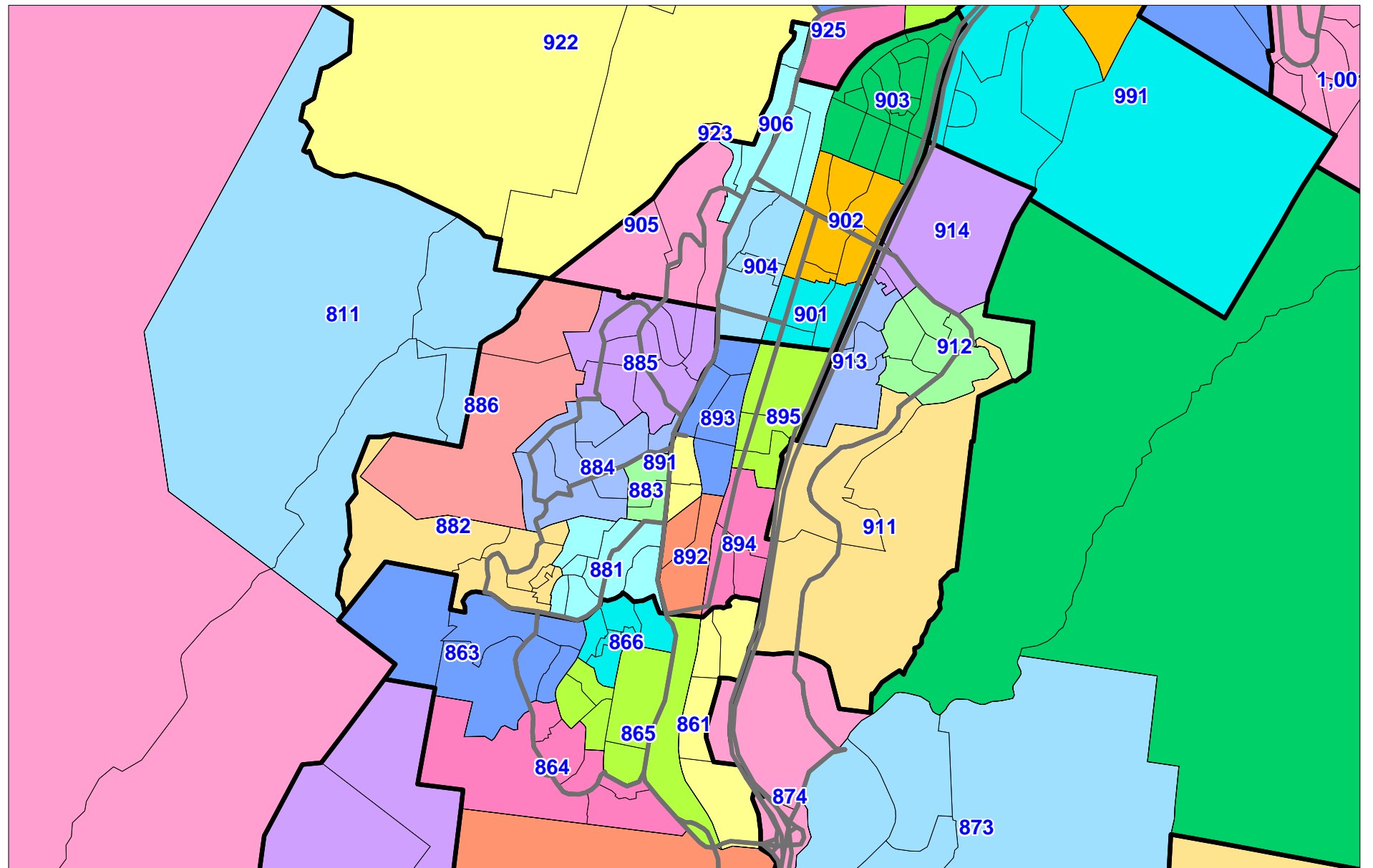
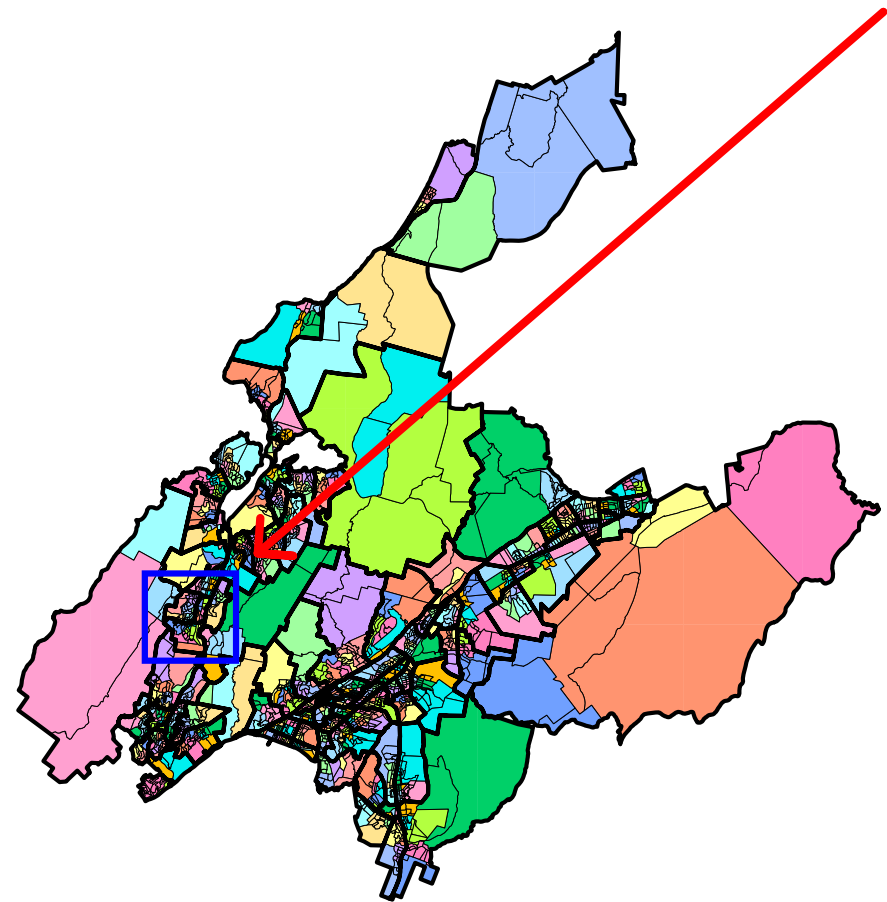




Meshblock, NWSM zone and WTSM zone boundaries

Appendix A - Figure 5
Johnsonville









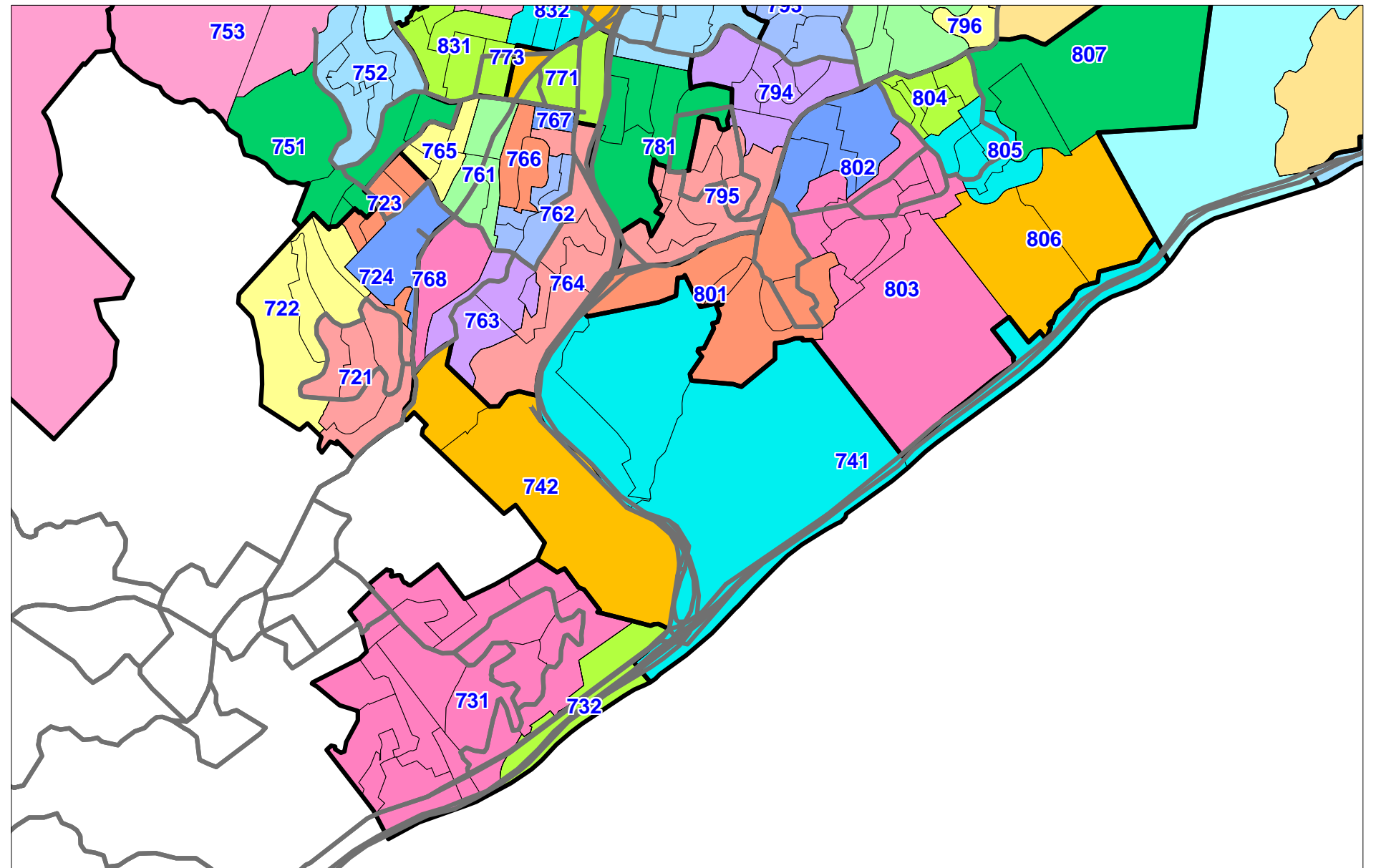
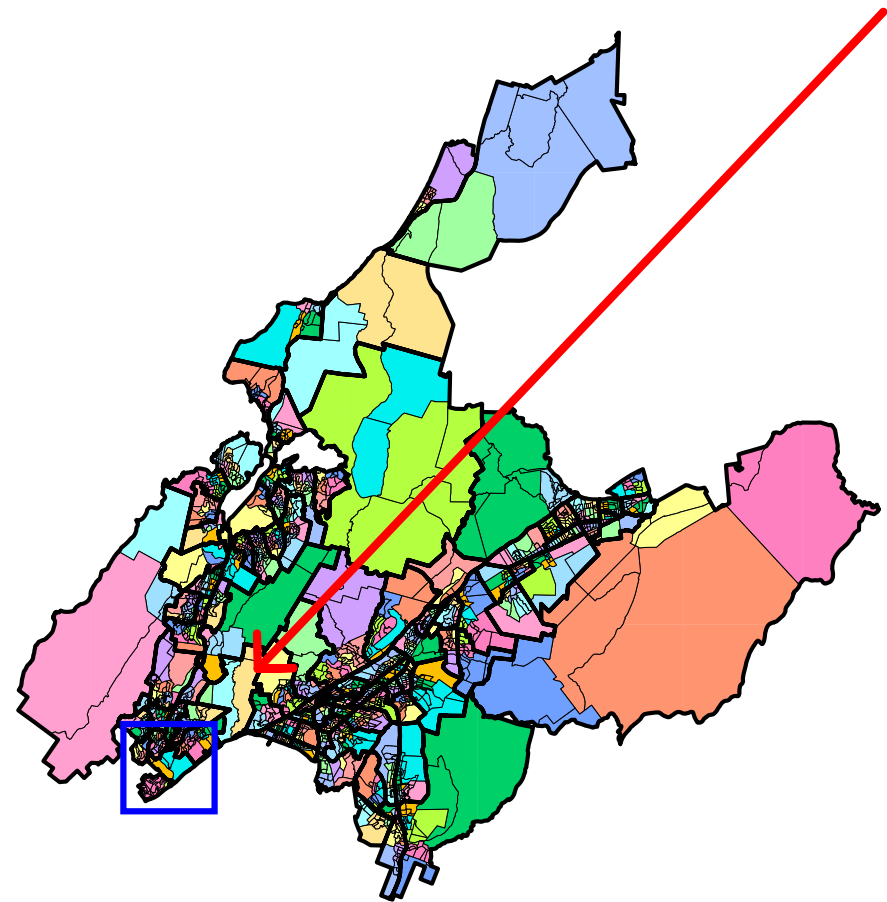
Meshblock, NWSM zone and WTSM zone boundaries

Appendix A - Figure 6

Tawa

-  WTSM boundaries
-  MB boundaries
-  NWSM zone boundaries (coloured areas)
-  Road network



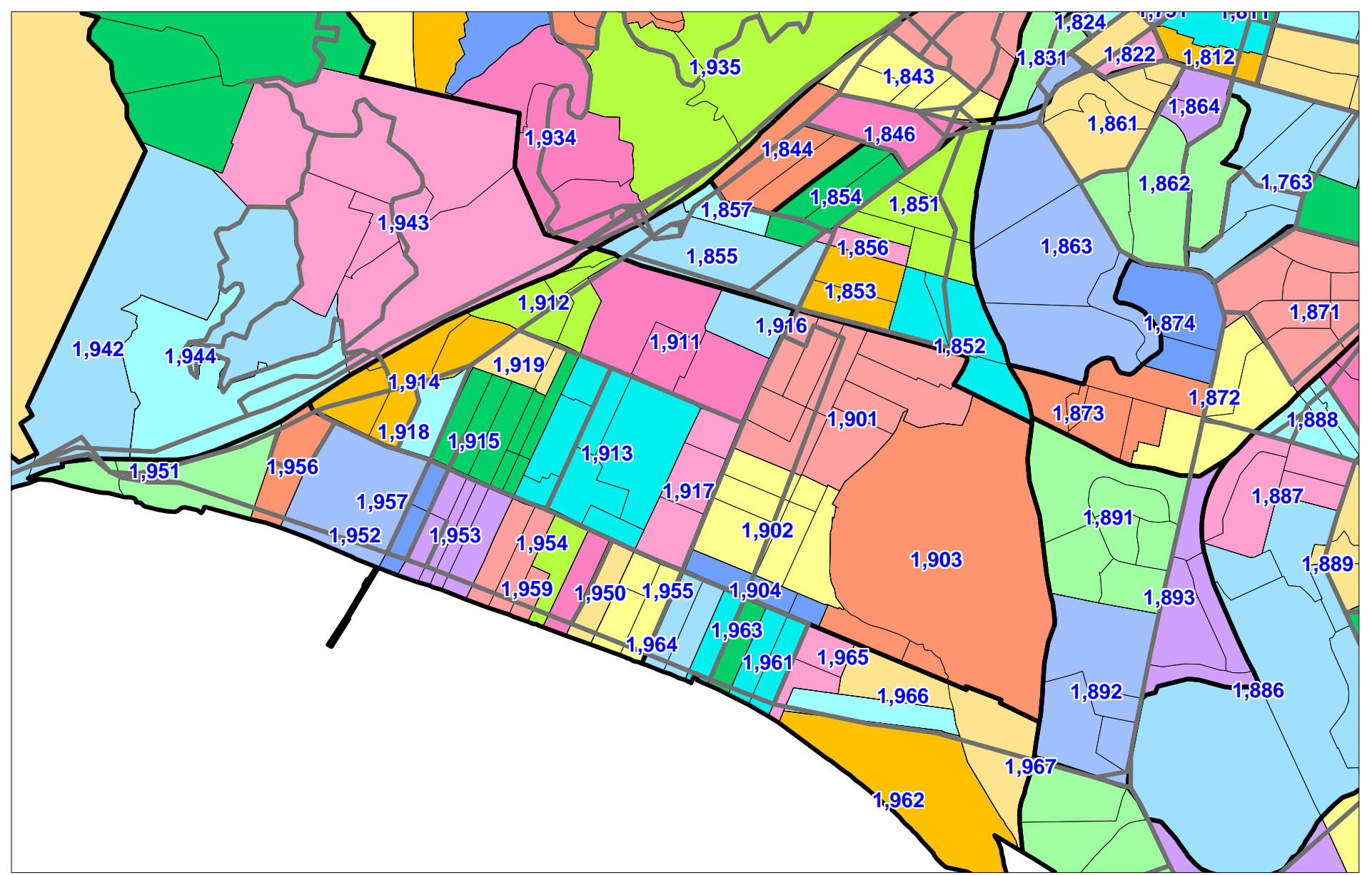
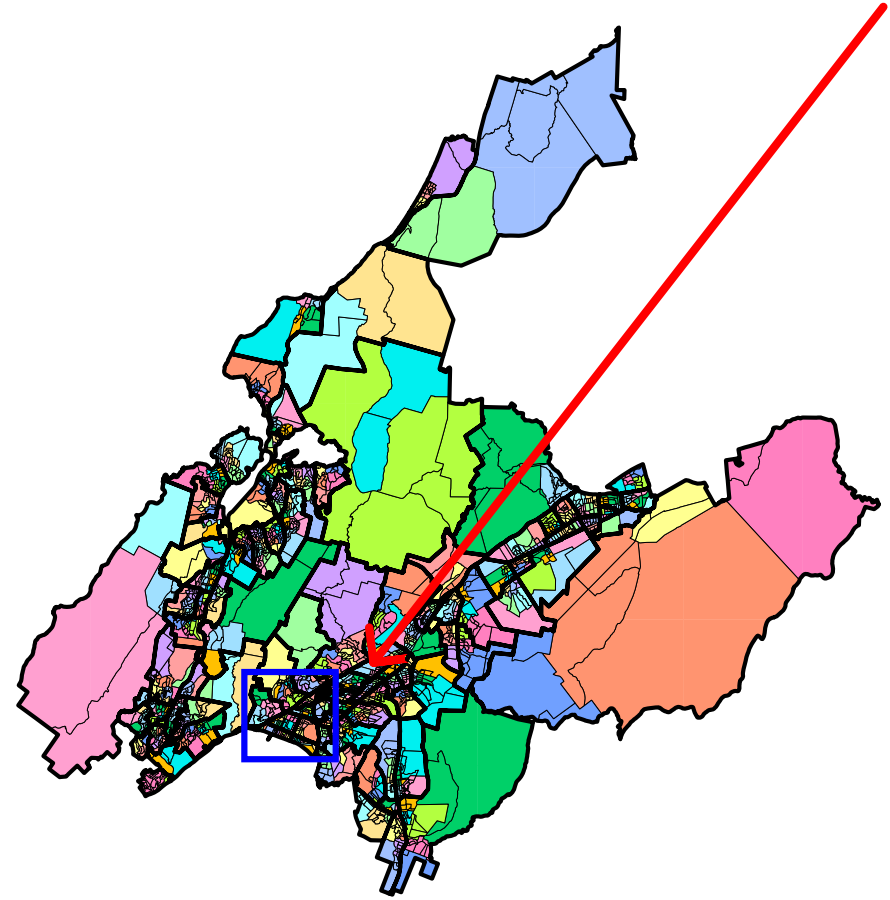


Meshblock, NWSM zone and WTSM zone boundaries

Appendix A - Figure 7
Centennial Highway





- WTSM boundaries
- MB boundaries
- NWSM zone boundaries (coloured areas)
- Road network



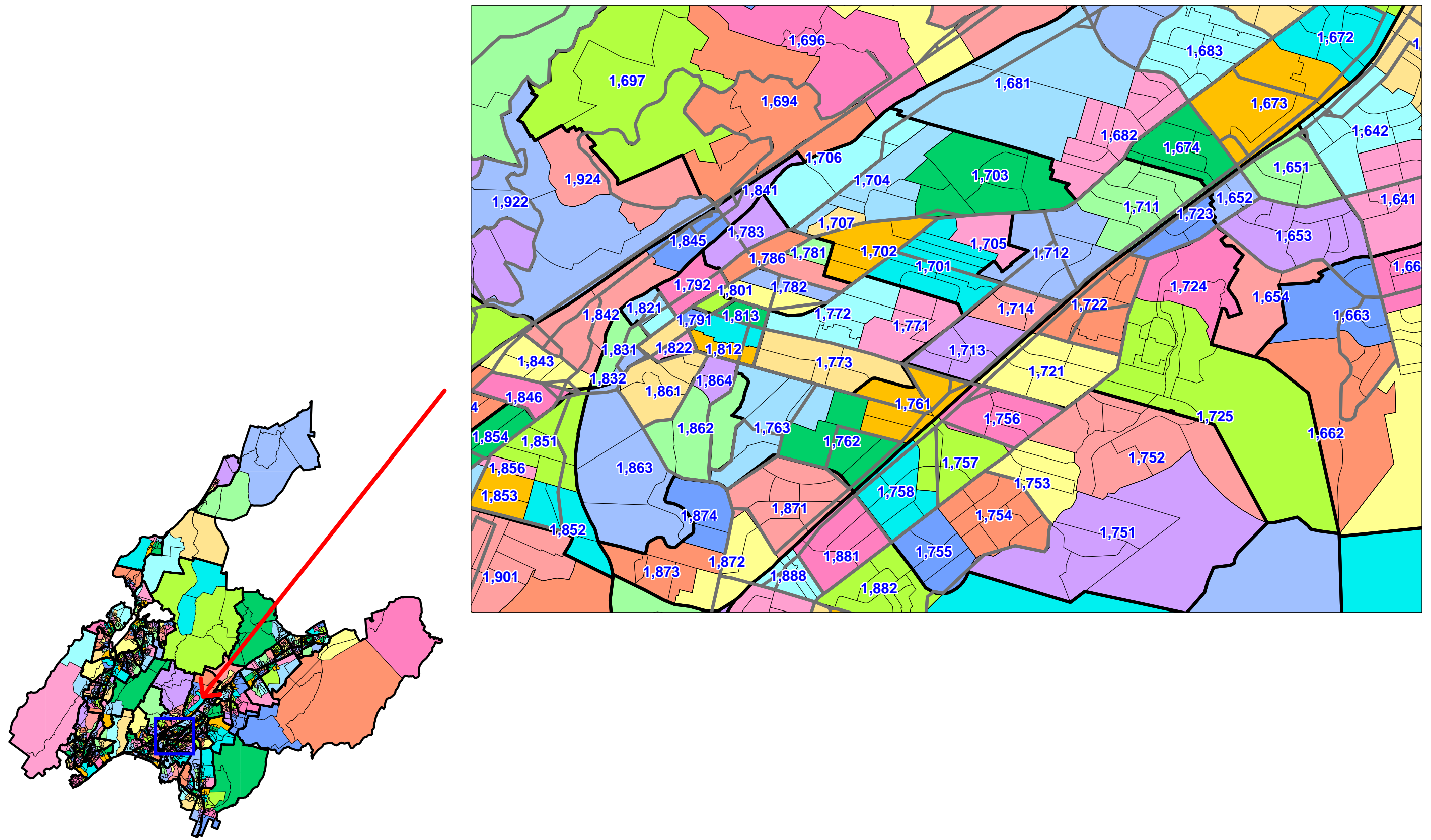


Meshblock, NWSM zone and WTSM zone boundaries

Appendix A - Figure 8
Petone

-  WTSM boundaries
-  MB boundaries
-  NWSM zone boundaries (coloured areas)
-  Road network

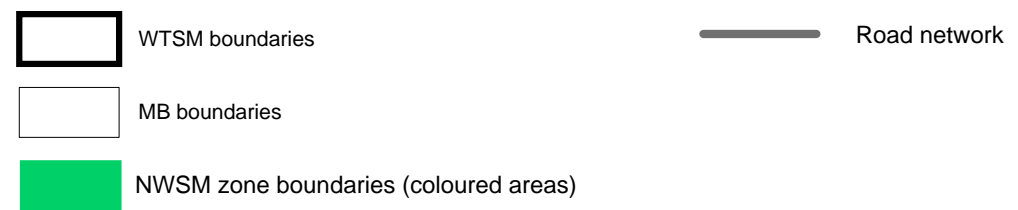


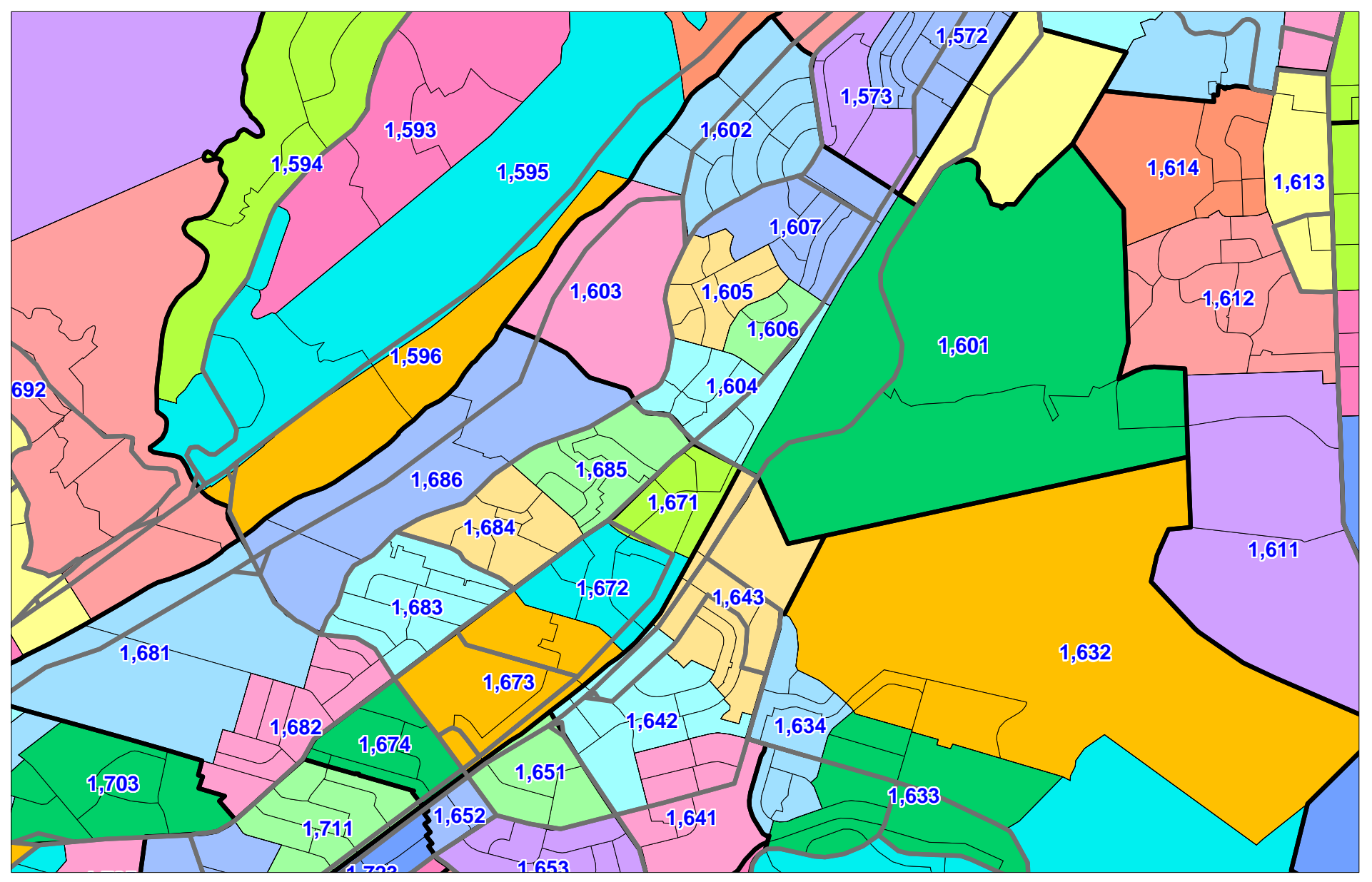
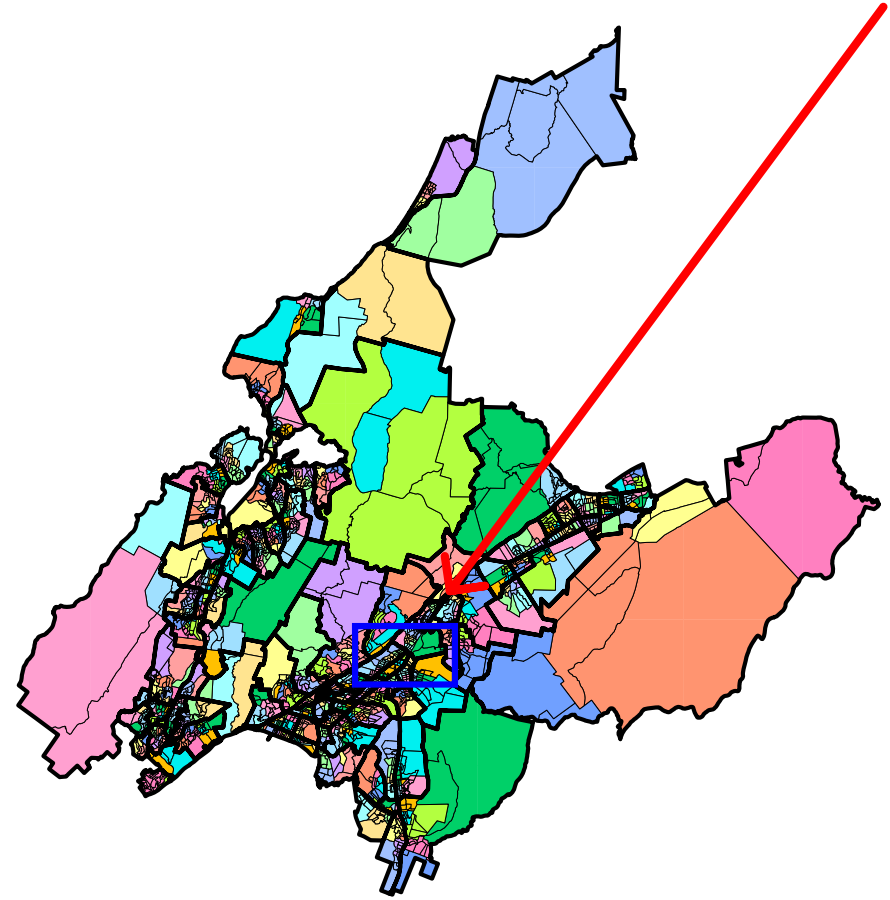


Meshblock, NWSM zone and WTSM zone boundaries

Appendix A - Figure 9

Lower Hutt City

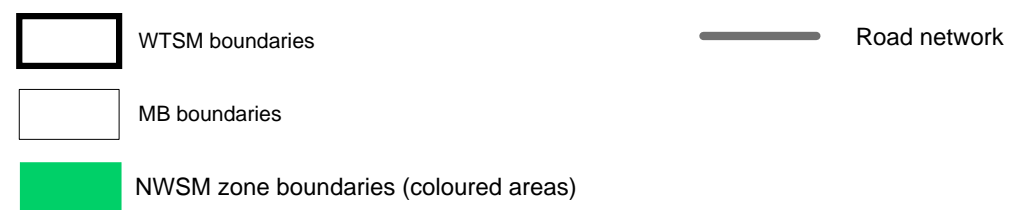


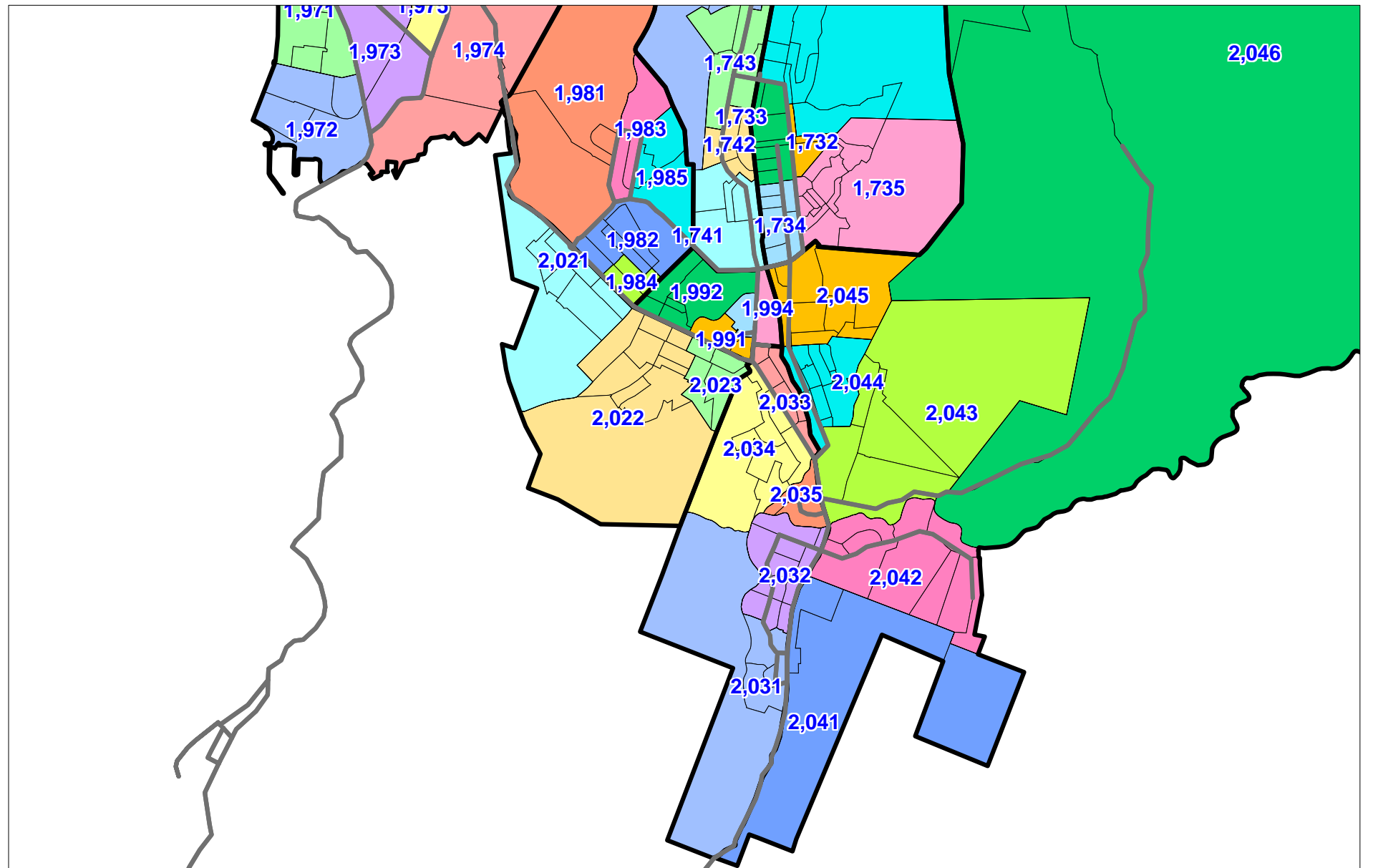
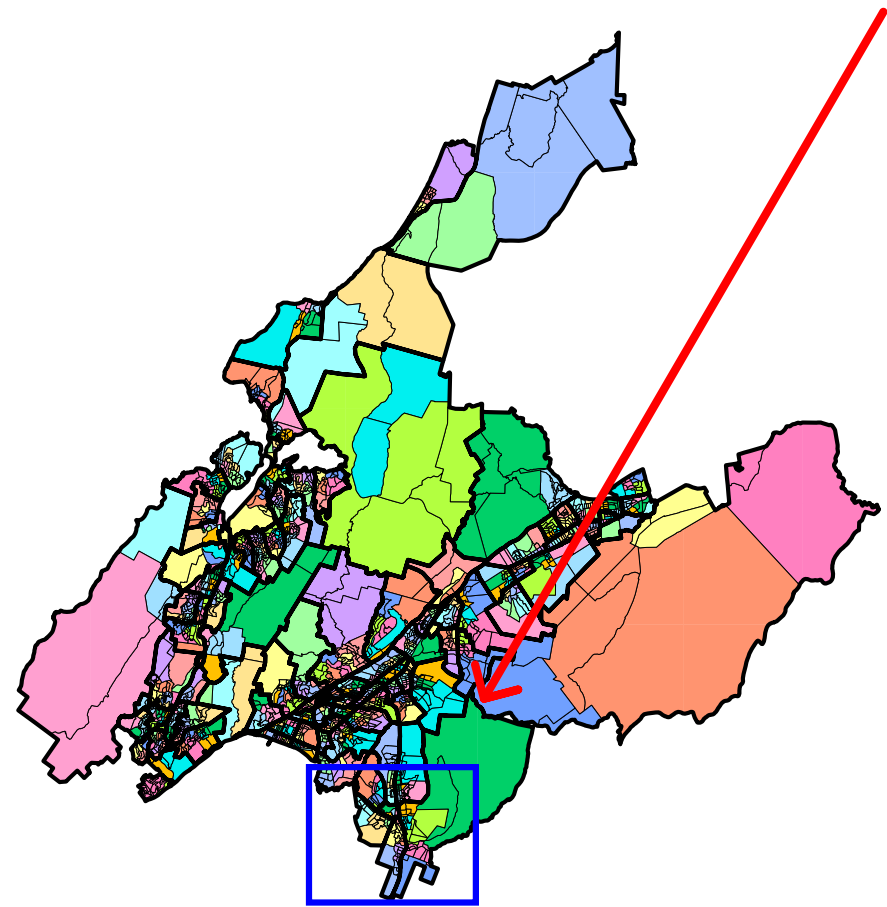


Meshblock, NWSM zone and WTSM zone boundaries

Appendix A - Figure 10

Avalon

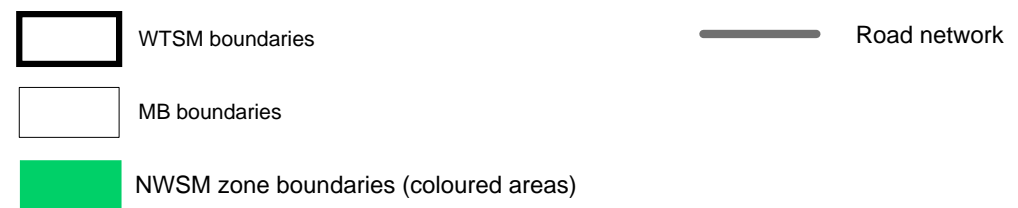


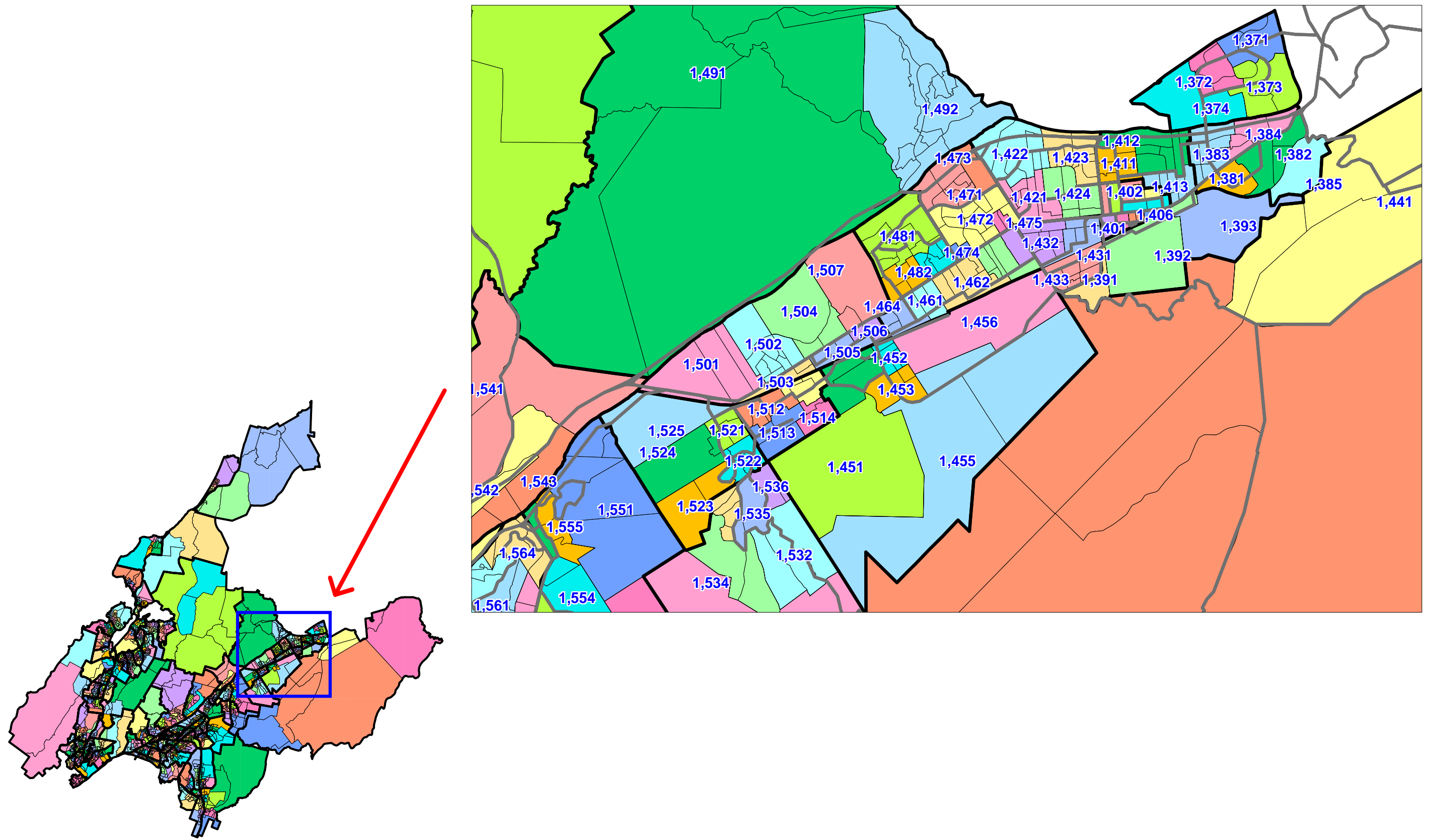


Meshblock, NWSM zone and WTSM zone boundaries

Appendix A - Figure 11

Seaview









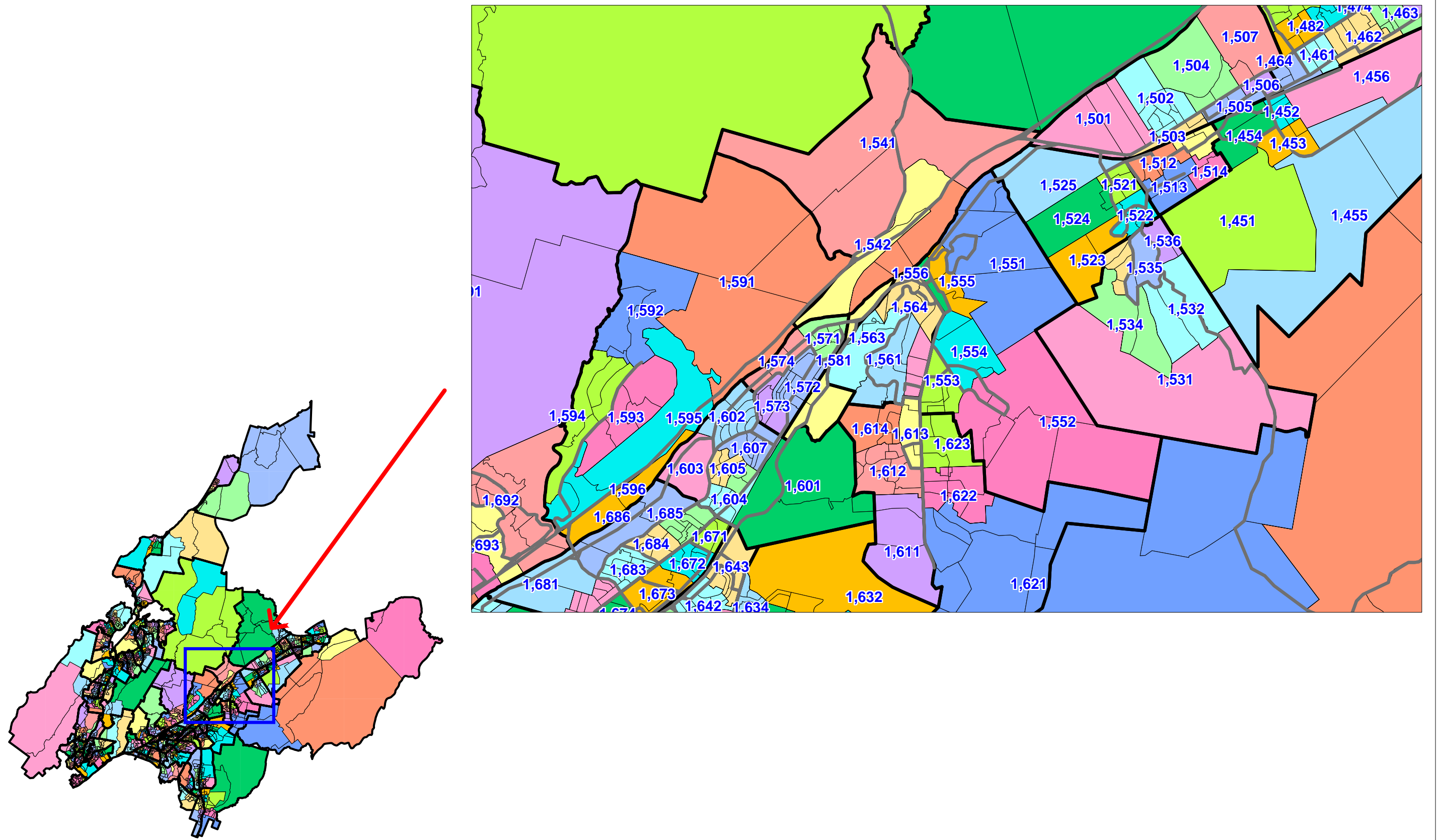
Meshblock, NWSM zone and WTSM zone boundaries

Appendix A - Figure 12

Upper Hutt

-  WTSM boundaries
-  MB boundaries
-  NWSM zone boundaries (coloured areas)
-  Road network





Meshblock, NWSM zone and WTSM zone boundaries

Appendix A - Figure 13

Haywards

