






**Legend**

-  Area Boundary
-  Fault Lines

**Geological Constraints**

-  1 Low settlement potential
-  3 ↓
-  5 High settlement potential