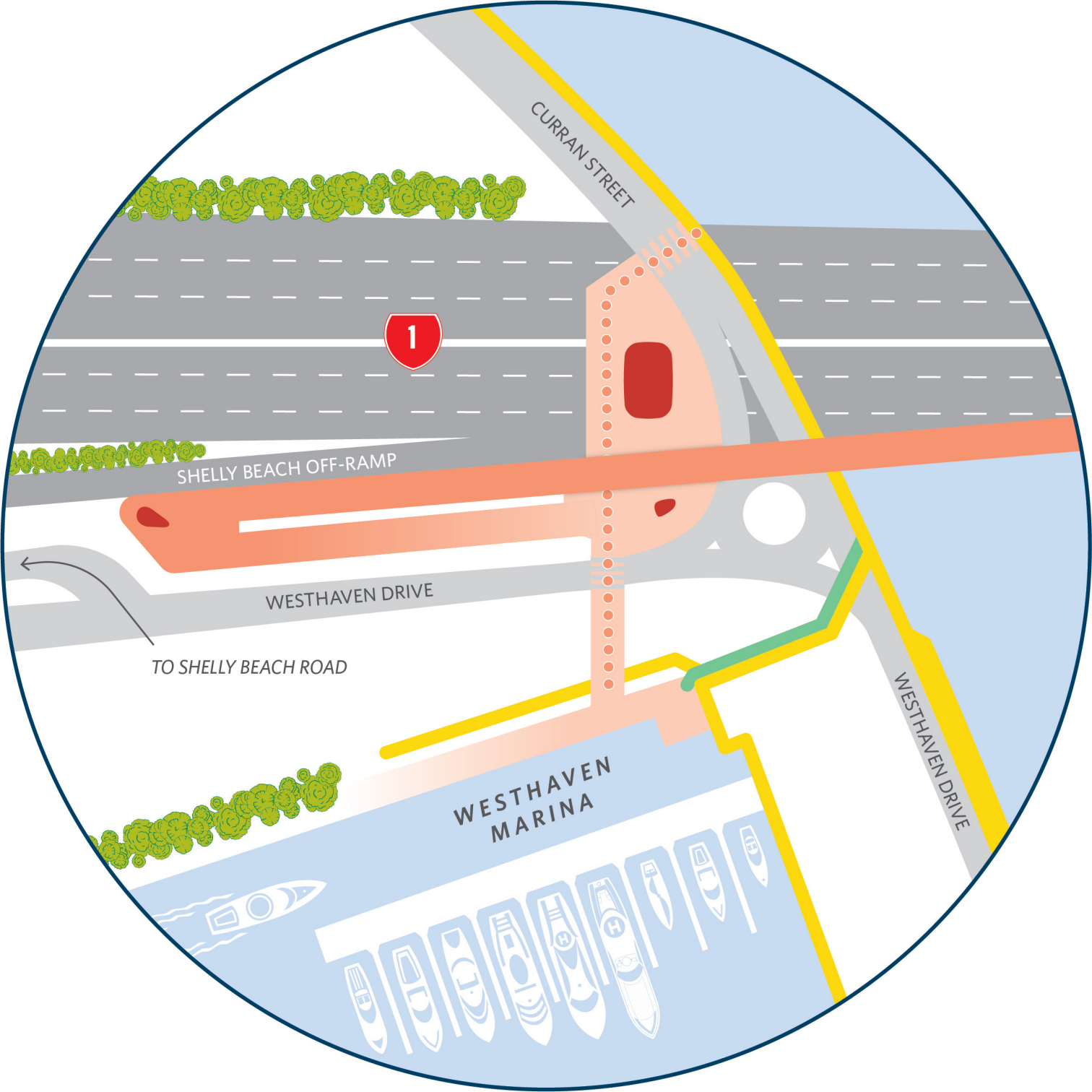


KEY

- Proposed Northern Pathway: Westhaven to Akoranga
- Proposed shared zone
- Proposed cycle and pedestrian link
- Existing pedestrian pathways
- Existing separated cycle lane
- Sculpture / design features
- Roadway



CURRAN STREET

1

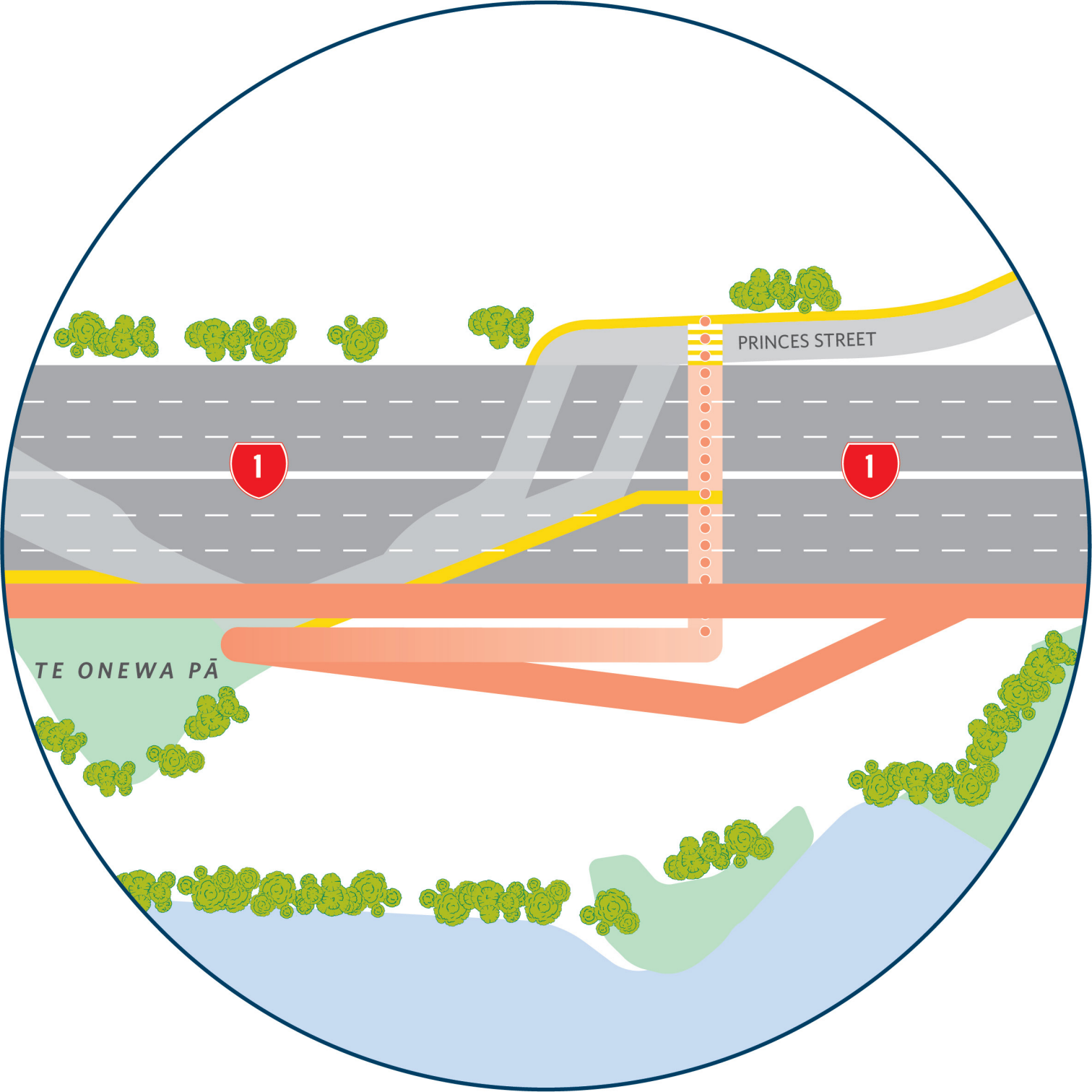
SHELLY BEACH OFF-RAMP

WESTHAVEN DRIVE

TO SHELLY BEACH ROAD

WESTHAVEN MARINA

WESTHAVEN DRIVE




PRINCES STREET

1

1

TE ONEWA PĀ

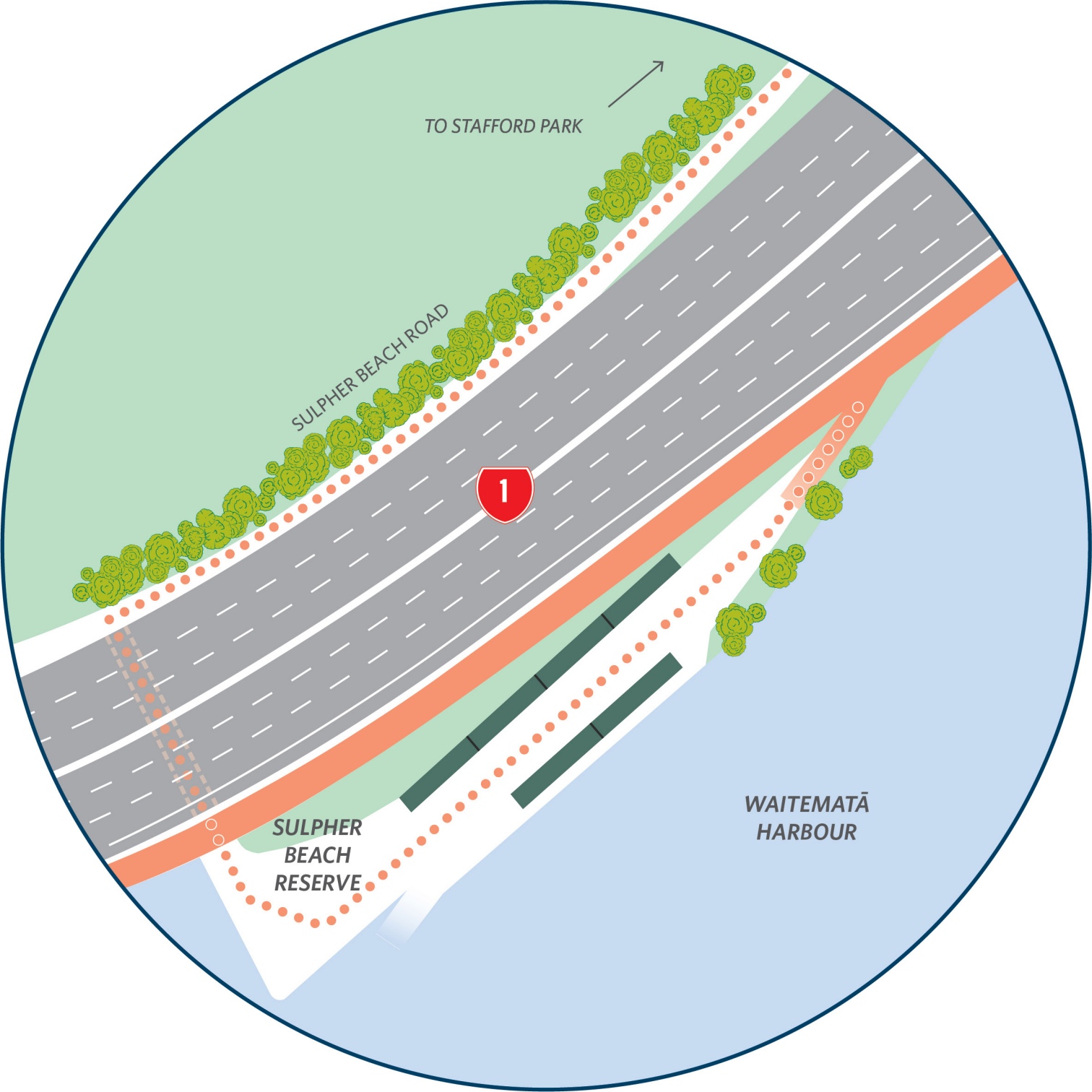


EXISTING VEGETATION TO BE RETAINED

PROPOSED 4M WIDE PATH

EXISTING SH1 NORTHBOUND

PINCH POINT



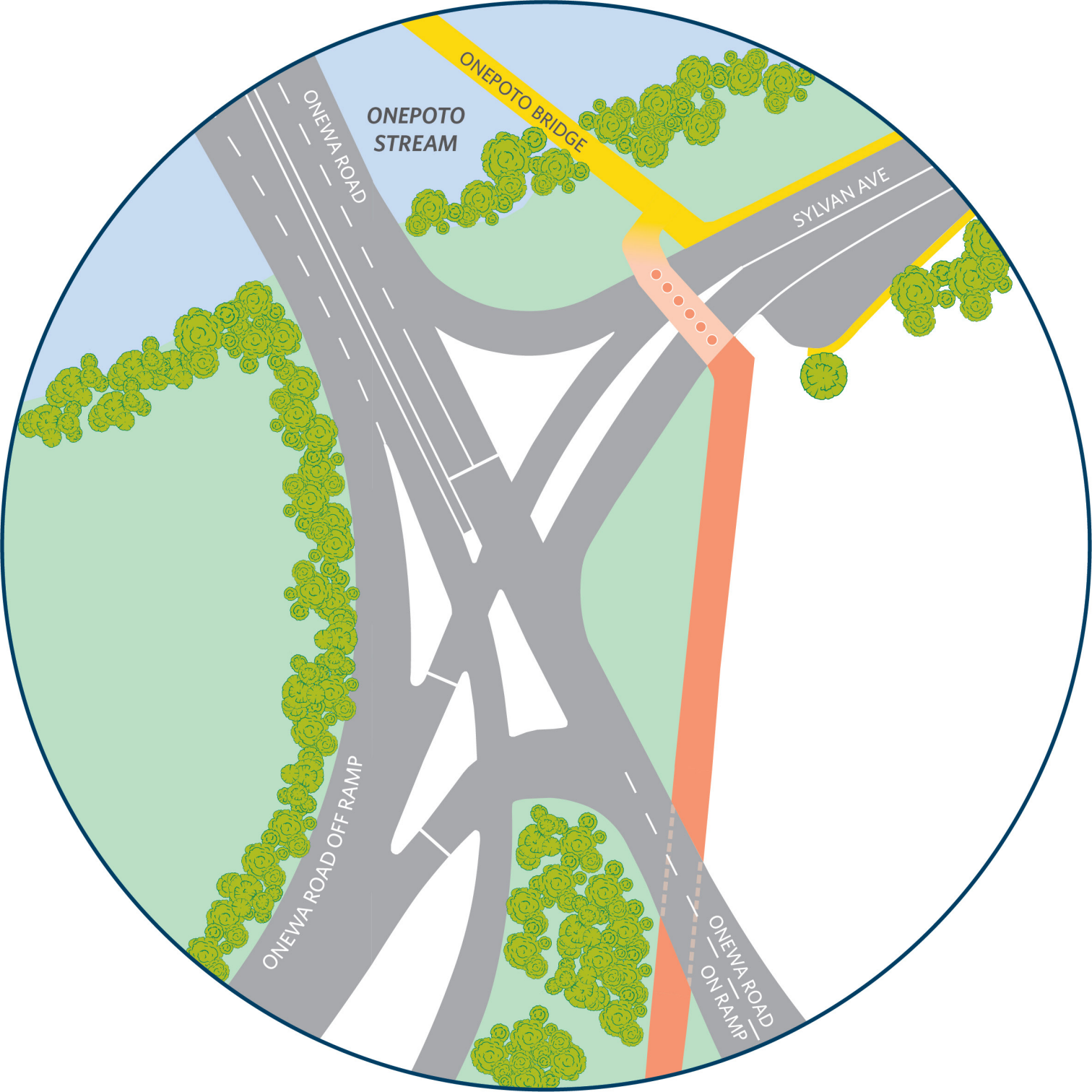
TO STAFFORD PARK

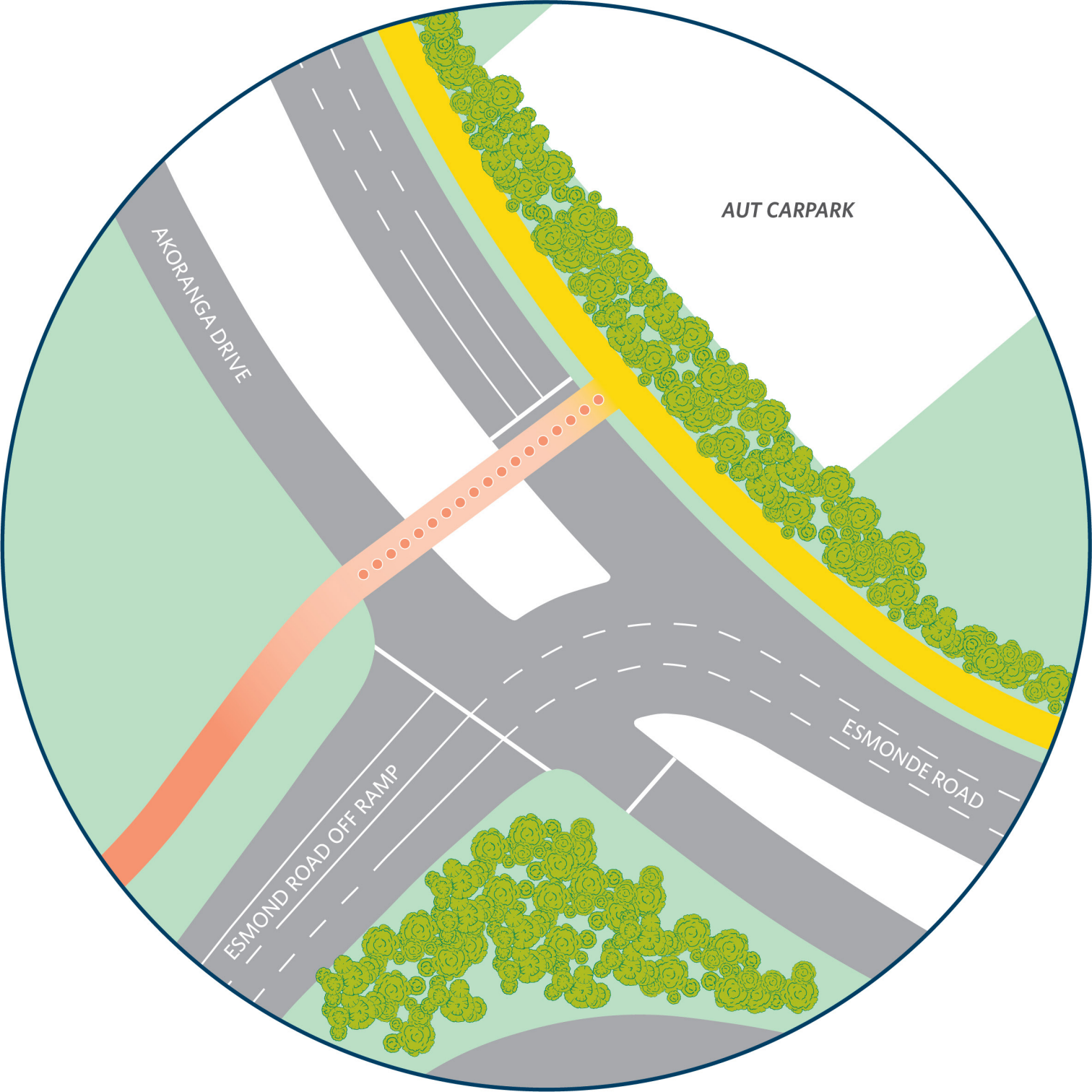
SULPHER BEACH ROAD

1

SULPHER BEACH RESERVE

WAITEMATĀ HARBOUR





AKORANGA DRIVE

AUT CARPARK

ESMOND ROAD OFF RAMP

ESMONDE ROAD