

Legend

Damage Category

- 1
- 2
- 3
- 4+5

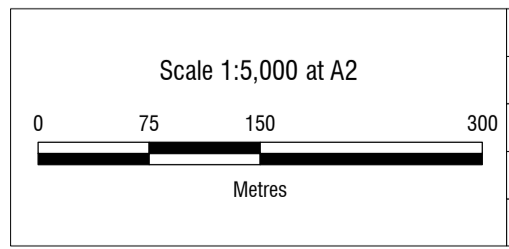
— Proposed Alignment

This map contains data derived in part or wholly from sources other than Beca, and therefore, no representations or warranties are made by Beca as to the accuracy or completeness of this information.

Map intended for distribution as a PDF document.
Scale may be incorrect when printed.

Contains Crown Copyright Data. Crown Copyright Reserved.

Data contained in this product is provided courtesy of ALGI who makes no claims as to its reliability, accuracy or adequacy for any particular purpose




Revision	By	Verified	Appd	Date
Rev 01	BAP	AF	AH	21/07/10

Settlement - Building Damage Categories
[L = 10m, H = 3m]

Figure: G - 1

Client: New Zealand Transport Agency

Project: SH20 Waterview Connection Combined Surface Tunnel



Discipline: GIS

Drawing No: GIS-3814238-28

Path: P:\3814238\100\T0155 Workspaces\01.mxd\100503 DamageCategoriesRev2.mxd



Waterview Primary School

BP Fuel Station

Unique foundation issue results in damage category '2' 1510 Great North Road, Unitec Residential Flats

Unitec Building 76

Legend

Damage Category

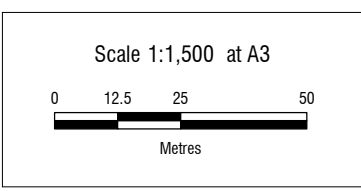
- 1
- 2
- 3
- 4+5

— Proposed Alignment

This map contains data derived in part or wholly from sources other than Beca, and therefore, no representations or warranties are made by Beca as to the accuracy or completeness of this information.

Map intended for distribution as a PDF document. Scale may be incorrect when printed.

Contains Crown Copyright Data. Crown Copyright Reserved.



Revision	By	Verified	Appd	Date
Rev01	JYG	AYF	AH4	10/06/10
Rev2	BAP	AYF	AH4	21/07/10

Title:

Settlement - Building Damage Categories
[L = 10m, H = 3m]

Figure: G - 2

Client:
New Zealand Transport Agency

Project:
SH20 Waterview Connection Combined Surface Tunnel

N
↑

Discipline:
GIS

Drawing No:
GIS-3814238-18

Path: P:\3814238\1001\10155 - Workspaces\01 - mxd\100503 - DamageCategories\Rev2.mxd



- Legend**
- Damage Category**
- 1
 - 2
 - 3
 - 4+5
- Proposed Alignment

This map contains data derived in part or wholly from sources other than Beca, and therefore, no representations or warranties are made by Beca as to the accuracy or completeness of this information.

Map intended for distribution as a PDF document.
Scale may be incorrect when printed.

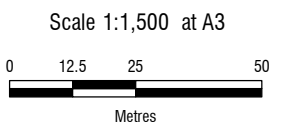
Contains Crown Copyright Data. Crown Copyright Reserved.

Metro Football Clubhouse

Unique foundation issue results in damage category '2' 1510 Great North Road, Unitec Residential Flats

Unitec Building 76

1550 Great North Road




Revision	By	Verified	Appd	Date
Rev01	JYG	AYF	AH4	10/06/10
Rev2	BAP	AYF	AH4	21/07/10

Settlement - Building Damage Categories
[L = 10m, H = 3m]

Figure: G - 3

Client: New Zealand Transport Agency

Project: SH20 Waterview Connection Combined Surface Tunnel



Discipline: GIS

Drawing No: GIS-3814238-18

Path: P:\3814238\100\TGI\55 Workspaces\01 mxd\100503_DamageCategoriesRev2.mxd



Legend

Damage Category

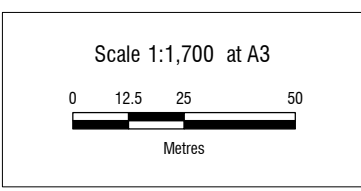
- 1
- 2
- 3
- 4+5

— Proposed Alignment

This map contains data derived in part or wholly from sources other than Beca, and therefore, no representations or warranties are made by Beca as to the accuracy or completeness of this information.

Map intended for distribution as a PDF document.
Scale may be incorrect when printed.

Contains Crown Copyright Data. Crown Copyright Reserved.



Revision	By	Verified	Appd	Date
Rev01	JYG	AYF	AH4	10/06/10
Rev2	BAP	AYF	AH4	21/07/10

Title:

**Settlement - Building
Damage Categories**
[L = 10m, H = 3m]

Figure: G - 4

Client:
New Zealand Transport Agency

Project:
SH20 Waterview Connection
Combined Surface Tunnel

N
↑

Discipline:
GIS

Drawing No:
GIS-3814238-18