














# Lower North Island/Upper South Island - Planned state highway roadworks

12 April 2024

The details below cover the period Saturday, 13 April to Friday, 20 April.

**NOTE:** Roadworks are dependent on weather and other factors. Bad weather can see work postponed to the next suitable night in the works programme.

Wellington, Porirua, Kāpiti, Hutt	
1	State Highway 1
	<ul style="list-style-type: none"> <li>• <a href="#">SH1 Basin Reserve at Adelaide Road</a> <ul style="list-style-type: none"> <li>○ Northbound lane and side road closure for paving works</li> <li>○ Wednesday night, 9 pm-5 am</li> <li>○ Access to Adelaide Road is closed midnight – 4 am, detour via Rugby Street</li> </ul> </li> <li>• <a href="#">SH1 Tinakori northbound off-ramp</a> <ul style="list-style-type: none"> <li>○ Sunday to Friday night, 9 pm-5 am</li> <li>○ Off-ramp closed for paving works and bridge joint repairs.</li> <li>○ Use alternative routes to access Western suburbs such as Karori, Thorndon, Wadestown</li> </ul> </li> <li>• <b>SH1 Molesworth Street northbound on-ramp</b> <ul style="list-style-type: none"> <li>○ Sunday night, 9 pm-4 am</li> <li>○ On-ramp closed for paving works</li> </ul> </li> <li>• <b>SH1 Urban Motorway, adjacent to Molesworth St on-ramp</b> <ul style="list-style-type: none"> <li>○ Sunday night, 8 pm-5 am</li> <li>○ Lane closure for paving works</li> </ul> </li> <li>• <b>SH1 Waitangirua Interchange, east to west roundabout, Link Road</b> <ul style="list-style-type: none"> <li>○ Sunday night, 8 pm-5 am</li> <li>○ Stop/go traffic controls for landscape maintenance</li> </ul> </li> <li>• <b>SH1 Peka Peka to Ohau</b> <ul style="list-style-type: none"> <li>○ Monday night, 7 pm-5 am</li> <li>○ Line marking for short durations as required</li> </ul> </li> <li>• <b>Old SH1, Paraparaumu, near Kapiti Road</b> <ul style="list-style-type: none"> <li>○ Saturday to Friday day/night</li> <li>○ Altered lane layout for waterworks</li> </ul> </li> <li>• <b>Old SH1, Otaihanga roundabout</b> <ul style="list-style-type: none"> <li>○ Monday, 9 am – 4 pm</li> <li>○ Altered lane layout for landscaping</li> </ul> </li> <li>• <b>Old SH1, Peka Peka</b> <ul style="list-style-type: none"> <li>○ Monday to Friday, 9 am-4 pm</li> <li>○ Stop/go for vegetation management</li> </ul> </li> <li>• <b>Old SH1, Ōtaki, southbound service lane to Ōtaki River</b> <ul style="list-style-type: none"> <li>○ Sunday to Friday day/night</li> </ul> </li> </ul>
	
	
	
	
	
	
	
	
	
	

	<ul style="list-style-type: none"> <li>○ Altered lane layout for footpath installation</li> <li>● <b>Old SH1, Ōtaki, between Taylors Road and Waitohu Valley Road</b> <ul style="list-style-type: none"> <li>○ Monday to Friday, 7 am-5 pm</li> <li>○ Stop/go for footpath construction</li> </ul> </li> </ul>
 <b>State Highway 59</b>	
  	<ul style="list-style-type: none"> <li>● <b>SH 59 Paekākāriki and Transmission Gully interchange</b> <ul style="list-style-type: none"> <li>○ Saturday, 6 am- 6pm</li> <li>○ Stop/go traffic controls for asphalt works</li> <li>○ Sunday to Friday nights, 7 pm – 6 am</li> <li>○ Stop/go for intersection project</li> <li>○ Saturday, Sunday, Friday nights, 6 pm – 7 am</li> <li>○ Lane shift when unattended</li> </ul> </li> <li>● <b>SH59 Paekākāriki, between Mackays Crossing and Paekākāriki</b> <b>CLOSED</b> <ul style="list-style-type: none"> <li>○ Saturday to Friday day/night</li> <li>○ Road <b>CLOSED</b> for intersection project</li> </ul> </li> <li>● <b>SH59 Paekākāriki, opposite Steam incorporation</b> <ul style="list-style-type: none"> <li>○ Sunday night, 7 pm – 4.30 am</li> <li>○ Stop/go for installing temporary barriers</li> </ul> </li> </ul>
 <b>State Highway 58</b>	
   	<ul style="list-style-type: none"> <li>● <b>SH58 Judgeford, Flightys Road to Transmission Gully</b> <ul style="list-style-type: none"> <li>○ Monday to Friday, day/night ongoing</li> <li>○ Ongoing altered lane layout</li> </ul> </li> <li>● <b>SH58 Judgeford, Moonshine Road to Harris Road</b> <ul style="list-style-type: none"> <li>○ Monday to Friday day/night ongoing</li> <li>○ Ongoing altered lane layout</li> </ul> </li> <li>● <b>SH58 Pāuatahanui Bradey Road</b> <ul style="list-style-type: none"> <li>○ Sunday to Thursday, 7pm-5am</li> <li>○ Stop/go for Asphalt works</li> </ul> </li> <li>● <b>SH58 Whitby, Spinnaker Drive</b> <ul style="list-style-type: none"> <li>○ Saturday – Friday, day/night ongoing</li> <li>○ Sideroad closure for slip remediation</li> </ul> </li> </ul>
 <b>State Highway 2</b>	
 	<ul style="list-style-type: none"> <li>● <b><a href="#">SH2 Remutaka Hill CLOSED</a></b> <ul style="list-style-type: none"> <li>○ Sunday to Thursday nights, 9 pm-4 am</li> <li>○ <b>CLOSED</b> for general maintenance</li> </ul> </li> <li>● <b>SH2 Kaitoke, near Twin Lakes</b> <ul style="list-style-type: none"> <li>○ Tuesday to Friday, 9 am-4 pm</li> <li>○ Stop/go traffic controls for slope stabilisation</li> </ul> </li> <li>● <b><a href="#">SH2 Western Hutt Road, southbound on Block Road CLOSED</a></b></li> </ul>



- Wednesday night, 9 pm-4 am
- Southbound section of road near Block Road **CLOSED** for paving
- Follow detour signs for a small detour on Melling Link Road back onto SH2



- **SH2 Dowse Interchange to Melling CLOSED**

- Thursday night, 10 pm-4 am
- Northbound road **CLOSED** for paving
- Follow detour signs through Lower Hutt



- **SH2 Lower Hutt between Normandale Overbridge and Dowse Interchange**

- Monday night, 8 pm-3 am
- Altered lane layout for power lines and pole work



- **SH2 Lower Hutt, Kennedy Good Bridge**

- Sunday to Thursday nights, 8.30 pm-4.30 am
- Altered lane layout for barrier replacement



- **SH2 Kelson, near Major Drive**

- Monday night, 9 pm-4 am
- Altered lane layout for paving works
- Southbound traffic heading to Kelson will detour around Grounsell Road



- **SH2 Brown Owl, Topaz to Beachwood Lane**

- Tuesday, 9 am-4 pm
- Stop/go traffic controls for powerlines works



- **SH2 Brown Owl, Sunnyview to Topaz**

- Wednesday and Thursday, 9 am-4 pm
- Stop/go traffic controls for powerlines works

## Wairarapa State Highways

2

### State Highway 2



- **SH2 Remutaka Hill CLOSED**
  - Sunday to Thursday nights, 9 pm-4 am
  - **CLOSED** for general maintenance



- **SH2 Featherston, Fitzherbert Street CLOSED between Wakefield and Lyon Street**

- Sunday to Thursday nights, 9 pm-5.30 am
- Road **CLOSED** for stormwater upgrade
- Signposted detour via local roads





- **SH2 Waingawa, Wiltons Road/E Taratahi Road roundabout **CLOSED****


- Sunday to Thursday nights, 8 pm-5 am
- Road **CLOSED** in north or south direction for line marking and sweeping
- Signposted detour via local roads





- **SH2 Waingawa, Cornwall Road/Norfolk Road roundabout **CLOSED****


- Sunday to Thursday nights, 8 pm-5 am






  	<ul style="list-style-type: none"> <li>○ Road <b>CLOSED</b> in north or south direction for line marking and sweeping</li> <li>○ Signposted detour via local roads</li> <li>● <b>SH2 Waingawa, Waingawa Bridge to Norfolk Road Rounabout</b> <ul style="list-style-type: none"> <li>○ Sunday to Thursday nights, 7 pm-6 am</li> <li>○ Altered lane layout for line marking</li> </ul> </li> <li>● <b>SH2 North Carterton, near Hughes Line to Chester Road</b> <ul style="list-style-type: none"> <li>○ Sunday to Friday nights, 7 pm-6 am</li> <li>○ Stop/go traffic controls for line marking and sweeping</li> </ul> </li> <li>● <b>SH2 North Carterton, near Chester Road</b> <ul style="list-style-type: none"> <li>○ Sunday to Thursday nights, 7 pm-6 am</li> <li>○ Altered lane layout for line marking and sweeping</li> </ul> </li> </ul>
---	---













	<h2 style="margin: 0;">State Highway 53</h2>
---	--

 	<ul style="list-style-type: none"> <li>● <b><u>SH53 Lower Tauherenikau Bridge CLOSED</u></b> <ul style="list-style-type: none"> <li>○ Monday and Tuesday, 7 am-5 pm</li> <li>○ Bridge <b>CLOSED</b> for maintenance</li> </ul> </li> <li>● <b>SH53 Bidwell Cutting intersection</b> <ul style="list-style-type: none"> <li>○ Monday to Friday, 8 am-5 pm</li> <li>○ Stop/go for shoulder widening and replacing barriers.</li> </ul> </li> </ul>
--	--

## Marlborough State Highways

	<h2 style="margin: 0;">State Highway 1</h2>
---	---

    	<ul style="list-style-type: none"> <li>● With the grape harvest underway in Marlborough, drivers must also watch for trucks and harvesters. Extra care is needed on the region's roads, particularly when overtaking. <ul style="list-style-type: none"> <li>○ <a href="#">Have a vine time in Marlborough, but watch out for harvesters</a></li> </ul> </li> <li>● <b><u>SH1 Picton Elevation</u></b> <ul style="list-style-type: none"> <li>○ Monday, 25 March to early May. Mon to Sat, 7 am – 5:30 pm</li> <li>○ Drainage work, road repairs, slow lane reinstatement</li> <li>○ A temporary speed limit of 30 km/h will be in place at roadwork sites between 7 am and 5:30 pm.</li> <li>○ Stop/Go traffic management will be in place overnight between 6 pm and 6 am from Monday, 15 April</li> <li>○ Expect delays of up to 15 minutes during this time. North bound ferry traffic will be prioritised</li> </ul> </li> <li>● <b>SH1 Seddon</b> <ul style="list-style-type: none"> <li>○ Monday to Friday, 7 am – 5 pm</li> <li>○ Drainage works</li> <li>○ Stop/Go Traffic Management</li> </ul> </li> <li>● <b>SH1 Koromiko</b> <ul style="list-style-type: none"> <li>○ Wednesday and Thursday, 7 am – 5 pm</li> <li>○ Guardrail works</li> <li>○ Stop/Go Traffic Management</li> </ul> </li> </ul>
---	--

	<b>State Highway 6</b>
  	<ul style="list-style-type: none"> <li>• <a href="#">SH6 Bells/Leonards Roads intersection</a> <ul style="list-style-type: none"> <li>○ Tuesday, 16 January – Friday, 24 May</li> <li>○ Roundabout construction</li> <li>○ St Leonards <b>ROAD CLOSED</b> at the intersection of State Highway 6.</li> <li>○ SH6 closures also happening during phased works</li> <li>○ Local road detours available</li> </ul> </li>   <li>• <b>SH6 Rai Saddle</b> <ul style="list-style-type: none"> <li>○ Friday, 7 am – 5 pm</li> <li>○ Guardrail works</li> <li>○ Stop/Go Traffic Management</li> </ul> </li> </ul>
	<b>State Highway 63</b>
	<ul style="list-style-type: none"> <li>• No major works planned</li> </ul>
	<b>State Highway 62</b>
	<ul style="list-style-type: none"> <li>• No major works planned</li> </ul>
<b>Nelson/Tasman State Highways</b>	
	<b>State Highway 6</b>
    	<ul style="list-style-type: none"> <li>• <b>SH6 Atawhai Drive, Founders Park exit to Boulder Bank Drive</b> <ul style="list-style-type: none"> <li>○ Ongoing until April 2024</li> <li>○ Two-lane diversion with 30km/h temporary speed limit day and night</li> <li>○ Occasional manual traffic control (Stop/Go) as and when required</li> <li>○ Utility services installation</li> </ul> </li>   <li>• <b>SH6 Whangamoia Hill, various locations</b> <ul style="list-style-type: none"> <li>○ 4 March to 31 May, Mon – Fri, 5 am – 7 pm</li> <li>○ Tree felling</li> <li>○ Delays of up to 10 minutes expected</li> </ul> </li> </ul>
	<b>State Highway 65</b>
	<ul style="list-style-type: none"> <li>• No major works planned</li> </ul>
	<b>State Highway 63</b>
	<ul style="list-style-type: none"> <li>• No major works planned</li> </ul>
	<b>State Highway 60</b>



- **SH60 Ruby Bay Bypass**
  - 8 February to 27 June, 6 am – 6pm
  - Road widening, drainage and installation of median and side barriers
  - A lane shift and 30km/h temporary speed limit in place, 24/7
  - Expect delays of up to 5 minutes
- **SH60 Bird's Hill, Golden Bay**
  - Road is open to two lanes, 50 km/h speed restriction. 24/7
  - Road overslip