

























Lower North Island/Upper South Island - Planned state highway roadworks








21 June 2024


The details below cover the period Saturday, 22 June to Friday, 28 June.




NOTE: Roadworks are dependent on weather and other factors. Bad weather can see work postponed to the next suitable night in the works programme.

Wellington, Porirua, Kāpiti, Hutt	
1	State Highway 1
      	<ul style="list-style-type: none"> • <u>SH1 Terrace Tunnel CLOSED</u> <ul style="list-style-type: none"> ○ Sunday to Thursday nights, 9 pm-4.30 am ○ Tunnel CLOSED for LED upgrade • <u>Old SH1, Te Horo, between Te Hapua Road and Te Horo Beach Road</u> <ul style="list-style-type: none"> ○ Monday to Thursday, day/night ○ Stop/go traffic controls for culvert repairs • SH1 Miramar, near Miramar Avenue roundabout southbound <ul style="list-style-type: none"> ○ Monday and Tuesday nights, 8 pm-3.30 am ○ Altered lane layout southbound for debris clearing • SH1 Miramar, near Troy Street roundabout southbound <ul style="list-style-type: none"> ○ Sunday, 6 am-12 pm ○ Altered lane layout southbound for Wellington Marathon • <u>Old SH1, Ōtaki, near Riverbank Road</u> <ul style="list-style-type: none"> ○ Monday to Thursday, 7 am-5 pm ○ Stop/go traffic controls for water cutting • <u>Old SH1, Ōtaki, near Waitohu Valley Road</u> <ul style="list-style-type: none"> ○ Monday to Thursday, 7 am-5 pm ○ Stop/go traffic controls for water cutting • SH1 Ōhau, near Buller Road <ul style="list-style-type: none"> ○ Sunday night, 7.30 pm-5 am ○ Stop/go traffic controls for water cutting
59	State Highway 59
  	<ul style="list-style-type: none"> • SH59 North of Pukerua Bay <ul style="list-style-type: none"> ○ Monday to Wednesday, 8 am-3.30 pm ○ Stop/go traffic controls for seawall repairs • SH59 Linden and SH1 Transmission Gully interchange southbound <ul style="list-style-type: none"> ○ Monday to Wednesday, 9.30 am-4 pm ○ Altered lane layout southbound for vegetation maintenance • SH59 Porirua, near Whitford Brown Avenue northbound <ul style="list-style-type: none"> ○ Monday to Thursday, 7 am-3 pm ○ Altered lane layout northbound for barrier installation


  	<ul style="list-style-type: none"> • SH59 Plimmerton, near Ulric Street/James Street roundabout <ul style="list-style-type: none"> ○ Monday and Tuesday, 9 am-3 pm ○ Altered lane layout for traffic light maintenance • Paekākāriki, near Paekākāriki Station <ul style="list-style-type: none"> ○ Monday and Tuesday nights, 7 pm-5.30 am ○ Stop/go traffic controls for driveway works • SH59 Paekākāriki and Transmission Gully interchange <ul style="list-style-type: none"> ○ Monday to Wednesday, 6 am-6 pm ○ Stop/go traffic controls for intersection project
	<h3>State Highway 58</h3>
   	<ul style="list-style-type: none"> • SH58 Judgeford, near Harris Road <ul style="list-style-type: none"> ○ Saturday to Friday day/night nights ○ Altered lane layout for SH58 safety project • SH58 Pāuatahanui, near Flightys Road <ul style="list-style-type: none"> ○ Saturday to Friday, day/night ○ Altered lane layout for SH58 safety project • SH58 Haywards, near McDougall Grove westbound <ul style="list-style-type: none"> ○ Sunday and Monday nights, 8 pm-3.30 am ○ Altered lane layout westbound for overhang removal • SH58 Judgeford, near Moonshine Hill Road <ul style="list-style-type: none"> ○ Sunday to Wednesday nights, 7 pm-5 am ○ Stop/go traffic controls for barrier installation
	<h3>State Highway 2</h3>
  	<ul style="list-style-type: none"> • SH2 Kelson, at Hebden Crescent (north) intersection <ul style="list-style-type: none"> ○ Sunday night, 7 pm-5.30 am ○ Altered lane layout southbound for centre median works • SH2 Belmont, near Kennedy Good Bridge southbound <ul style="list-style-type: none"> ○ Sunday to Monday nights, 7.30 pm-5 am ○ Altered lane layout southbound for barrier installation • SH2 Silverstream, Silverstream River Bridge/Fergusson Drive CLOSED <ul style="list-style-type: none"> ○ Sunday to Wednesday nights, 8 pm-5 am (20.00-05.00) ○ Road CLOSED for vegetation maintenance
<h2 style="text-align: center;">Wairarapa State Highways</h2>	
	<h3>State Highway 2</h3>
	<ul style="list-style-type: none"> • SH2 Carterton, High Street North between Somerset Road and Park Road CLOSED southbound <ul style="list-style-type: none"> ○ Sunday to Tuesday day/night ○ Road CLOSED southbound for road reconstruction


      	<ul style="list-style-type: none"> ○ Southbound detour via Somerset Road, Carters Line, and Park Road • SH2 Remutaka Hill, near the summit, Featherston side <ul style="list-style-type: none"> ○ Monday, 10 June, ongoing for approximately 12 weeks. Monday to Friday, 8 am – 4pm ○ Shoulder closure and 50 km/h temporary speed limit ○ Rockfall protection work ○ Monday, 24 June, midday-1pm ○ Stop/Stop traffic control for heli-lift operation • SH2 Featherston, near Moore Street/Watt Street <ul style="list-style-type: none"> ○ Wednesday night, 7.30 pm-5 am ○ Stop/go traffic controls for asphalt resurfacing • SH2 South Greytown, near Bidwills Cutting Road <ul style="list-style-type: none"> ○ Thursday, 7 am-12 pm ○ Stop/go traffic controls for asphalt resurfacing • SH2 Greytown, near Humphries Street/Papawai Road northbound <ul style="list-style-type: none"> ○ Tuesday and Wednesday, 6.30 am-12.30 pm ○ Altered lane layout northbound for entranceway works • SH2 Masterton, Michael Street <ul style="list-style-type: none"> ○ Sunday, 8 am-7 pm ○ Altered lane layout for waterworks • SH2 Masterton, Chapel Street at Lincoln Road roundabout CLOSED <ul style="list-style-type: none"> ○ Wednesday night, 9 pm-3.30 am ○ Road CLOSED for service cover repairs ○ Detour via Dixon Street • SH2 Several locations between Kiriwhakapapa and Mount Bruce <ul style="list-style-type: none"> ○ Wednesday, 7 am-5 pm ○ Stop/go traffic controls for maintenance
---	---












	State Highway 53
---	-------------------------










  	<ul style="list-style-type: none"> • SH53 Featherston, near Daniell Street eastbound <ul style="list-style-type: none"> ○ Tuesday and Wednesday, 9 am-4 pm ○ Altered lane layout eastbound for sewer works • SH53 Featherston, near Boundary Road <ul style="list-style-type: none"> ○ Tuesday and Wednesday, 7 am-5 pm ○ Stop/go traffic controls for maintenance • SH53 North Martinborough, near Wards Line <ul style="list-style-type: none"> ○ Monday to Thursday, 7 am-5 pm ○ Stop/go traffic controls for shoulder widening
---	---

Marlborough State Highways	
-----------------------------------	--

	State Highway 1
---	------------------------

	<ul style="list-style-type: none"> • SH1 Grovetown <ul style="list-style-type: none"> ○ Monday, 7.30 am – 5pm ○ Stop/go traffic management ○ Drainage works
---	---

 	<ul style="list-style-type: none"> • SH1 Tuamarina <ul style="list-style-type: none"> ○ Tuesday and Wednesday, 7.30 am – 5 pm ○ Stop/go traffic management ○ Drainage works • SH1 Koromiko <ul style="list-style-type: none"> ○ Thursday, 7.30am – Midday ○ Stop/go traffic management ○ Drainage works
	State Highway 6
	<ul style="list-style-type: none"> • <u>SH6 Woodbourne, Tancred Crescent intersection</u> <ul style="list-style-type: none"> ○ 10 June – 12 July. Daily, 7 am - 5pm ○ Various temporary traffic management in place ○ New roundabout construction ○ Expect up to 15-minute travel delays, longer delays expected during peak hours
	State Highway 63
	<ul style="list-style-type: none"> • No major works planned
	State Highway 62
	<ul style="list-style-type: none"> • No major works planned
Nelson/Tasman State Highways	
	State Highway 6
   	<ul style="list-style-type: none"> • SH6 Whangamoia Hill, various locations <ul style="list-style-type: none"> ○ 4 March to end of July, Mon – Fri, 5 am – 7 pm ○ Tree felling ○ Delays of up to 10 minutes possible • SH6 Whangamoia Hill <ul style="list-style-type: none"> ○ Monday, 10 June to Wednesday 31 July. Monday to Friday, 6 am - 6 pm ○ Guardrail installation and repair ○ Stop/Stop and Stop/Go traffic management – delays of up to 10 minutes expected • SH6, Atawhai Drive, between Todd Bush Rd and Allisdair St <ul style="list-style-type: none"> • Monday, 27 May to Friday, 5 July. 7 am – 6 pm • Fibre installation works • Lane shifts will be in place with a 30 km/h temporary speed limit • Intermittent stop/Go operations planned while drilling under SH6 Wakapuaka Rd (between 9 am and 4 pm).

    	<ul style="list-style-type: none"> • SH6 Atawhai Drive, between Tresillian Ave and Allisdaire Road <ul style="list-style-type: none"> ○ Monday, 17 June to Friday, 16 August. Monday to Friday, 6 am – 6 pm ○ Lane shifts and a 30km/h speed limit ○ Sewer main installation ○ A 50km/h speed remains while the work is not in place - 6pm to 6am and weekends • <u>SH6 Whakatu Drive, Salisbury Road to Songer Street</u> <ul style="list-style-type: none"> ○ Monday 10 June to Friday 12 July. Monday to Friday, 7 am - 5 pm <ul style="list-style-type: none"> ▪ Great Taste Cycleway improvements ▪ Northbound left lane closure (300m long) at Whakatu Drive for truck access to Cycleway upgrades ▪ A temporary speed limit of 50km/h will be in place. ▪ Expect delays of 10 minutes ○ Monday, 24 June to Wednesday 26 June, Midnight – 7 am 300-metre left-hand northbound lane closure and a temporary 30km/h speed limit (weather permitting) • SH6 Whakatu Drive, Richmond Deviation/Salisbury Extension <ul style="list-style-type: none"> ○ Tuesday night, 7 pm – 5 am ○ Lane closures ○ Line marking ○ Delays of up to 15 minutes possible • SH6 Haven Road, Between Queen Elizabeth Drive and Russel Street <ul style="list-style-type: none"> ○ Wednesday night, 7 pm – 5 am ○ Stop/Go traffic management ○ Line marking ○ Delays of up to 15 minutes possible • SH6 Gladstone Road, between Bateup Road and Queen Street <ul style="list-style-type: none"> ○ Wednesday night, 7 pm – 5 am ○ Stop/Go traffic management ○ Line marking ○ Delays of up to 15 minutes possible
	<p>State Highway 65</p>
	<ul style="list-style-type: none"> • No major works planned
	<p>State Highway 63</p>
	<ul style="list-style-type: none"> • No major works planned
	<p>State Highway 60</p>
	<ul style="list-style-type: none"> • <u>SH60 Ruby Bay Bypass, Dominion Rd – Harley Rd ROAD CLOSED</u> <ul style="list-style-type: none"> ○ Sunday, 19 May to end of June ○ Sunday to Thursday nights, 7 pm – 5:30 am. ROAD CLOSED ○ Road widening, drainage and installation of median and side barriers ○ Detour via Mapua Drive, Stafford Drive and Aporo Road. ○ No work on Friday and Saturday nights



- During all other times when work is not taking place, day-time traffic management will include contraflow, mobile operations and possibly intermittent Stop/Go
- Expect delays up to 10 minutes

- **SH60 Motueka, High Street between Lowe Street and Wratt St, ROAD CLOSED**

- Sunday 16 June to Thursday 27 June. 24/7
- **ROAD CLOSED** for stormwater upgrades
- Local road detours available
- Five-minute travel delays expected

- **SH60 Bird's Hill, Golden Bay**

- Road is open to two lanes, 50 km/h speed restriction. 24/7
- Road overslip