










# Lower North Island/Upper South Island - Planned state highway roadworks

22 November 2024

The details below cover the period Saturday, 23 November to Friday, 29 November.

**NOTE:** Road works are dependent on weather and other factors. Bad weather can see work postponed to the next suitable night in the works programme.

| Wellington, Porirua, Kāpiti, Hutt  |  |
|--|--|
| <b>1</b>   | <b>State Highway 1</b>   |
| <br><br><br><br><br><br><br><br><br><br> | <ul style="list-style-type: none"> <li>• <a href="#">Old SH1, Ōtaki, near Riverbank Road</a> <ul style="list-style-type: none"> <li>○ Saturday to Friday, day/night</li> <li>○ 7 am – 6 pm</li> <li>○ Stop/Go traffic controls for clip-on bridge installation</li> </ul> </li> <li>• <a href="#">SH1 Raumati, between Mackays Crossing and Poplar Avenue northbound</a> <ul style="list-style-type: none"> <li>○ Sunday to Thursday nights, 8 pm - 5 am</li> <li>○ Altered lane layout northbound for asphalt resurfacing</li> </ul> </li> <li>• <b>Old SH1, Ōtaki, near Waerenga Road</b> <ul style="list-style-type: none"> <li>○ Saturday to Friday, day/night</li> <li>○ Altered lane layout for water works</li> </ul> </li> <li>• <b>SH1 South Kuku, near Whakahoro Road</b> <ul style="list-style-type: none"> <li>○ Wednesday and Thursday nights, 7 pm - 4.30 am</li> <li>○ Stop/go traffic controls for signage updates</li> </ul> </li> <li>• <b>SH1 Kilbirnie, near Evans Bay Parade</b> <ul style="list-style-type: none"> <li>○ Monday to Friday, 10 am - 4 pm (10.00-16.00)</li> <li>○ Altered lane layout for streetlight assessments</li> </ul> </li> <li>• <b>SH1 Te Aro, near Willis Street northbound</b> <ul style="list-style-type: none"> <li>○ Monday to Thursday nights, 7 pm – 5 am</li> <li>○ Altered lane layout northbound for pole replacement</li> </ul> </li> </ul> |
| <b>59</b>  | <b>State Highway 59</b>  |
|   | <ul style="list-style-type: none"> <li>• <b>SH59 Pukerua Bay, near Pukerua Beach Road</b> <ul style="list-style-type: none"> <li>○ Wednesday and Thursday, 8 am – 5 pm</li> <li>○ Stop/go traffic controls for pole replacement</li> </ul> </li> </ul>   |
| <b>58</b>  | <b>State Highway 58</b>  |
| <br>   | <ul style="list-style-type: none"> <li>• <a href="#">SH58 Judgeford, near Moonshine Hill Road</a> <ul style="list-style-type: none"> <li>○ Sunday to Wednesday nights, 7 pm – 4:30 am</li> <li>○ Stop/go traffic controls for SH58 safety project</li> <li>○ Saturday to Friday day/night</li> <li>○ Altered lane layout for SH58 safety project</li> </ul> </li> </ul>  |



- [SH58 Pāuatahanui, near Flightys Road](#)
  - Saturday to Friday day/night
  - Altered lane layout for SH58 safety project

**2****State Highway 2**

- [SH2 Remutaka Hill road CLOSED](#)
  - Monday to Thursday nights, 9 pm – 4 am
  - Road **CLOSED** for underslip stabilisation



- **SH2 Petone northbound off-ramp**
  - Monday to Friday, 5 am – 2 pm
  - Altered lane layout on northbound off-ramp for service works



- **SH2 Lower Hutt, Dowse Drive southbound on-ramp CLOSED**
  - Sunday night, 9 pm - 4.30 am
  - Southbound on-ramp **CLOSED** southbound for line marking



- **SH2 Tirohanga, near Pomare Road/Wairere Road northbound**
  - Sunday to Thursday nights, 7 pm – 5 am
  - Altered lane layout northbound for council works



- **SH2 Birchville, near Topaz Street**
  - Tuesday night, 7 pm – 5 am
  - Stop/go traffic controls for chipsealing
  - Wednesday to Friday day/night
  - Altered lane layout for aftercare



- **SH2 Te Mārua, near Twin Lakes Road**
  - Wednesday night, 7 pm - 4.30 am
  - Stop/go traffic controls for drainage maintenance



- **SH2 Kaitoke, near Kaitoke Loop Road**
  - Monday night, 7 pm – 5 am
  - Stop/go traffic controls for chipsealing
  - Tuesday to Thursday day/night
  - Altered lane layout for aftercare



- **SH2 Several locations in Kaitoke**
  - Sunday to Thursday nights, 7 pm – 5 am
  - Stop/go traffic controls for line marking









**Wairarapa State Highways****2****State Highway 2**


- [SH2 Remutaka Hill road CLOSED](#)
  - Monday to Thursday nights, 9 pm - 4am
  - Road **CLOSED** for underslip stabilisation



- **SH2 Remutaka Hill road, Featherston side**
  - Saturday to Friday, day/night
  - Stop/Go traffic controls for overslip repairs


- **SH2 Between Tauwharenīkau and Greytown**



|   |  |
|---|--|
|    | <ul style="list-style-type: none"> <li>○ Wednesday night, 7 pm – 5 am</li> <li>○ Stop/go traffic controls for chipsealing</li> <li>○ Thursday and Friday day/night</li> <li>○ Altered lane layout for aftercare</li> </ul>   |
|    | <ul style="list-style-type: none"> <li>• <b>SH2 North Greytown, near Ahikōuka Road</b> <ul style="list-style-type: none"> <li>○ Tuesday night, 7 pm - 4.30 am</li> <li>○ Stop/go traffic controls for drainage maintenance</li> </ul> </li> </ul>                            |
|    | <ul style="list-style-type: none"> <li>• <b>SH2 Clareville, near Chester Road</b> <ul style="list-style-type: none"> <li>○ Monday night, 7 pm - 4.30 am</li> <li>○ Stop/go traffic controls for drainage maintenance</li> </ul> </li> </ul>                                  |
|    | <ul style="list-style-type: none"> <li>• <b>SH2 Waingawa, near Norfolk Road/Cornwall Road roundabout southbound</b> <ul style="list-style-type: none"> <li>○ Sunday night, 7 pm - 4.30 am</li> <li>○ Altered lane layout southbound for sign renewals</li> </ul> </li> </ul> |
|    | <ul style="list-style-type: none"> <li>• <b>SH2 Solway, near South Belt</b> <ul style="list-style-type: none"> <li>○ Monday to Thursday, 9 am – 4 pm</li> <li>○ Altered lane layout for waterworks</li> </ul> </li> </ul>  |
|    | <ul style="list-style-type: none"> <li>• <b>Masterton, near Te Ore Ore Road</b> <ul style="list-style-type: none"> <li>○ Monday to Friday, 6.30 am - 4.30 pm</li> <li>○ Altered lane layout for waterworks</li> </ul> </li> </ul>  |
|   | <ul style="list-style-type: none"> <li>• <b>SH2 Ōpaki, near Loopline</b> <ul style="list-style-type: none"> <li>○ Sunday and Monday nights, 7 pm - 4.30 am</li> <li>○ Stop/go traffic controls for sign renewals</li> </ul> </li> </ul>                                      |
|  | <ul style="list-style-type: none"> <li>• <b>SH2 Mount Bruce, near Ruamahanga Gorge Road</b> <ul style="list-style-type: none"> <li>○ Monday to Friday, 7.30 am - 4.30 pm</li> <li>○ Stop/go traffic controls drainage maintenance</li> </ul> </li> </ul>                     |












|   |  |
|---|--|
|  | <h2 style="margin: 0;">State Highway 53</h2> |
|---|--|




- |  |  |
|--|--|
|  | <ul style="list-style-type: none"> <li>• No major works planned</li> </ul> |
|--|--|


## Marlborough State Highways




|   |   |
|---|---|
|  | <h2 style="margin: 0;">State Highway 1</h2> |
|---|---|


- |   |  |
|---|--|
|  | <ul style="list-style-type: none"> <li>• <b>SH1 Aberharts intersection</b> <ul style="list-style-type: none"> <li>○ Sunday night, 6 pm to 6 am</li> <li>○ Road Resurfacing</li> <li>○ Stop/Go Traffic Management</li> <li>○ Expect delays of up to 5 minutes</li> </ul> </li> </ul>                |
|  | <ul style="list-style-type: none"> <li>• <b>SH1 Alfred Street roundabout</b> <ul style="list-style-type: none"> <li>○ Monday and Tuesday nights, 6 pm to 6 am</li> <li>○ Road Resurfacing</li> <li>○ Stop/Go Traffic Management</li> <li>○ Expect delays of up to 5 minutes</li> </ul> </li> </ul> |
|   | <ul style="list-style-type: none"> <li>• <b>SH1 Hunter Rd intersection, Tuamarina</b></li> </ul>   |

|  |   |
|--|---|
| <br><br><br><br><br> | <ul style="list-style-type: none"> <li>○ Wednesday to Friday nights, 6 pm to 6 am</li> <li>○ Road Resurfacing</li> <li>○ Stop/Go Traffic Management</li> <li>○ Expect delays of up to 5 minutes</li> </ul> <ul style="list-style-type: none"> <li>● <b>SH1 Riverlands</b> <ul style="list-style-type: none"> <li>○ Monday, 7 am – 5 pm</li> <li>○ Stop/Go Traffic Management</li> <li>○ Expect delays of up to 5 minutes</li> <li>○ Pre-seal works</li> </ul> </li> </ul> <ul style="list-style-type: none"> <li>● <b>SH1 Grovetown</b> <ul style="list-style-type: none"> <li>○ Tuesday, 7 am – 5 pm</li> <li>○ Stop/Go Traffic Management</li> <li>○ Expect delays of up to 5 minutes</li> <li>○ Pre-seal works</li> </ul> </li> </ul> <ul style="list-style-type: none"> <li>● <b>SH1 Para Swamp</b> <ul style="list-style-type: none"> <li>○ Tuesday, 6 am – 2 pm</li> <li>○ Stop/Go Traffic Management</li> <li>○ Expect delays of up to 10 minutes</li> <li>○ Essential Road Maintenance</li> </ul> </li> </ul> <ul style="list-style-type: none"> <li>● <b>SH1 Koromiko</b> <ul style="list-style-type: none"> <li>○ Thursday night, 7 pm – 6 am</li> <li>○ Water cutting</li> <li>○ Stop/Go traffic management</li> <li>○ Expect delays of up to 5 minutes</li> </ul> </li> </ul> <ul style="list-style-type: none"> <li>● <b>SH1 Grovetown</b> <ul style="list-style-type: none"> <li>○ Friday night 7 pm – 6 am</li> <li>○ Water cutting</li> <li>○ Stop/Go traffic management</li> <li>○ Expect delays of up to 5 minutes</li> </ul> </li> </ul> |
|   | <p><b>State Highway 6</b></p>   |
| <br><br><br>   | <ul style="list-style-type: none"> <li>● <b><u><a href="#">SH6 Woodbourne, between Jacksons Road and Westwood Avenue</a></u></b><br/><b><u>ROAD CLOSED</u></b> <ul style="list-style-type: none"> <li>○ Friday, 29 November to Sunday, 1 December</li> <li>○ SH6 <b>CLOSED</b> between Jacksons Rd and Westwood Avenue</li> <li>○ Detour via Old Renwick Road and Murphys Road. If travelling from Blenheim, detour via Murphys Road, Old Renwick Road, Jacksons Road onto the existing SH6 one-way closure</li> <li>○ Access into the Airport and NZ Defence Force base via Jacksons Road</li> <li>○ All heavy vehicles need to use Hutcheson Street (not Murphys Road)</li> <li>○ New roundabout construction</li> </ul> </li> <li>● <b><u><a href="#">SH6 Rai Valley to Rai Saddle</a></u></b> <ul style="list-style-type: none"> <li>○ Monday, 14 October to Saturday, 30 November. 24/7</li> <li>○ Stop/Go traffic management and 30 km/h temporary speed limit</li> <li>○ Resilience works – drainage and stormwater work</li> <li>○ Expect five-minute delays</li> </ul> </li> <li>● <b><u><a href="#">SH6 Canvastown</a></u></b> <ul style="list-style-type: none"> <li>○ Monday, 11 November to Friday, 6 December. Monday to Friday, 8 am - 5 pm</li> <li>○ No night time or weekend work</li> </ul> </li> </ul>  |

|   |   |
|---|---|
| <br><br><br><br> | <ul style="list-style-type: none"> <li>○ Stop/go controls and a 30km/h reduced temporary speed limit in place during work hours. This limit will remain in place outside of work hours.</li> <li>○ Expect delays of up to 10 minutes</li> </ul> <ul style="list-style-type: none"> <li>● <b>SH6 Havelock &amp; Pelorus</b> <ul style="list-style-type: none"> <li>○ Tuesday night, 7 pm – 6 am</li> <li>○ Water cutting</li> <li>○ Stop/Go traffic management</li> <li>○ Expect delays of up to 5 minutes</li> </ul> </li> <li>● <b>SH6 Okaramio, Renwick, Woodbourne</b> <ul style="list-style-type: none"> <li>○ Wednesday night, 7 pm – 6 am</li> <li>○ Water cutting</li> <li>○ Stop/Go traffic management</li> <li>○ Expect delays of up to 5 minutes</li> </ul> </li> </ul> |
|---|---|

|   |  |
|---|--|
|  | <h2 style="margin: 0;">State Highway 63</h2> |
|---|--|





|   |  |
|---|--|
| <br><br><br> | <ul style="list-style-type: none"> <li>● <a href="#">SH63 The Wash Bridge</a> <ul style="list-style-type: none"> <li>○ Monday, 7 October to Friday, 6 December. Monday to Saturday, 7:30 am – 5 pm</li> <li>○ Stop/Go traffic management and 30 km/h temporary speed limit . 10-minute delays expected</li> <li>○ Resilience works</li> <li>○ Road will be open to two lanes outside of work hours under 30 km/h temporary speed limit</li> <li>○ No work on Sundays</li> </ul> </li> <li>● <b>SH63 Rainbow, Wairau Valley, Renwick</b> <ul style="list-style-type: none"> <li>○ Monday night, 7 pm – 6 am</li> <li>○ Water cutting</li> <li>○ Stop/Go traffic management</li> <li>○ Expect delays of up to 5 minutes</li> </ul> </li> </ul> |
|---|--|











|   |  |
|---|--|
|  | <h2 style="margin: 0;">State Highway 62</h2> |
|---|--|

|  |   |
|--|---|
|  | <ul style="list-style-type: none"> <li>● <b>No major works planned</b></li> </ul> |
|--|---|

## Nelson/Tasman State Highways

|   |   |
|---|---|
|  | <h2 style="margin: 0;">State Highway 6</h2> |
|---|---|

|  |  |
|--|--|
| <br><br><br><br> | <ul style="list-style-type: none"> <li>● <b>SH6 Whangamoia Hill, Collins No.1 Bridge to Collins No.3 Bridge</b> <ul style="list-style-type: none"> <li>○ 4 March to 30 November, Monday to Friday, 5 am – 7 pm</li> <li>○ Multiple stop/go sites and 30 km/h temporary speed limit</li> <li>○ Tree felling works</li> <li>○ Delays of up to 20 minutes possible</li> </ul> </li> <li>● <a href="#">SH6, Rai Valley, between Mt Richmond Estate Motels and the top of the Rai Saddle</a> <ul style="list-style-type: none"> <li>○ Monday, 14 October to Friday, 6 December. Daily, 8 am – 5 pm</li> <li>○ Temporary speed restrictions of 30 km/h 24/7</li> <li>○ Resilience works</li> </ul> </li> </ul> |
|--|--|

|  |  |
|--|--|
| <br><br>  | <ul style="list-style-type: none"> <li>○ One lane will be closed with stop/go traffic lights day and night.</li> <li>• <b><u>SH6 Kohatu-Kawatiri, between Motupiko and Korere</u> ROAD CLOSED</b> <ul style="list-style-type: none"> <li>• Tuesday, 18 November to Friday, 29 November. Monday to Friday, 7 am – 5:30 pm</li> <li>• <b>ROAD CLOSED</b>. Local road detour via Korere-Tophouse Road, Kerr Hill Road, Stock Road, and Wai-iti Valley Road.</li> <li>• Detour will add up to 20 minutes to the travel time</li> <li>• Road reconstruction</li> <li>• A 30 km/h temporary speed restriction applies outside of work hours</li> </ul> </li> <li>• <b>SH6 Owen River, east of Owen River Bridge</b> <ul style="list-style-type: none"> <li>○ Monday, 21 October, Friday, 29 November. Monday to Friday, 7 am - 5:30 pm</li> <li>○ Stop/Go with a temporary speed limit of 30 km/h</li> <li>○ Road reconstruction</li> <li>○ Temporary speed limits will remain in place, 24/7</li> <li>○ Expect delays up to 15 minutes.</li> </ul> </li> <li>• <b>SH6 Dellows Bluff</b> <ul style="list-style-type: none"> <li>○ Monday, 14 October - Ongoing to December. 24/7</li> <li>○ Road open to two lanes, 50 km/h temporary speed limit</li> <li>○ Rockfall protection work</li> </ul> </li> </ul> |
|   | <p><b>State Highway 65</b></p>   |
|  | <ul style="list-style-type: none"> <li>• No major works planned</li> </ul>   |
|   | <p><b>State Highway 63</b></p>   |
|  | <ul style="list-style-type: none"> <li>• No major works planned</li> </ul>   |
|   | <p><b>State Highway 60</b></p>   |
| <br><br><br> | <ul style="list-style-type: none"> <li>• <b>SH60 Bird's Hill, Golden Bay</b> <ul style="list-style-type: none"> <li>○ Road is open to two lanes, 50 km/h speed restriction. 24/7</li> <li>○ Road overslip</li> </ul> </li> <li>• <b><u>SH60 Takaka Hill, near the intersection of Riwaka Valley Road</u></b> <ul style="list-style-type: none"> <li>○ Single lane, Stop/Go traffic management and 30 km/h temporary speed restriction. 24/7</li> <li>○ Road underslip repairs</li> </ul> </li> <li>• <b><u>SH60 Tākaka Hill, Riwaka to Upper Takaka</u> ROAD CLOSED</b> <ul style="list-style-type: none"> <li>○ Monday to Friday, <b>ROAD CLOSED</b> 9 am to 3 pm, daily.</li> <li>○ The road will reopen to traffic every 90 minutes at 10:30am, 12 noon and 1.30 pm.</li> <li>○ Plan your journey accordingly and expect delays</li> </ul> </li> <li>• <b><u>SH60 Takaka, between the intersections of Meihana Street and Motupipi Street</u> ROAD CLOSED</b> <ul style="list-style-type: none"> <li>○ Sunday, 17 November to Thursday, 28 November. Sunday to Thursday nights, 7 pm - 6:30 am</li> <li>○ <b>ROAD CLOSED</b> between Meihana Street and Motupipi</li> <li>○ Detour via Meihana Street and Motupipi Street</li> </ul> </li> </ul>  |



- Road resurfacing works
- Outside of the closure time, State Highway 60 will be open between 6:30 am and 7 pm under temporary 30 km/h speed limit
- **SH60 Ruby Bay Bypass, between Dominion Road and Harley Road**  
**ROAD CLOSED**
  - Sunday to Wednesday nights, 7 pm to 5 am
  - SH60 Ruby Bay Bypass closed overnight between Dominion Road and Harley Road
  - Local road detours available:
  - Safety barrier repairs