












Lower North Island/Upper South Island - Planned state highway roadworks

13 September 2024

The details below cover the period Saturday, 14 September to Friday, 20 September.

NOTE: Road works are dependent on weather and other factors. Bad weather can see work postponed to the next suitable night in the works programme.

Wellington, Porirua, Kāpiti, Hutt	
	State Highway 1
 	<ul style="list-style-type: none"> • Old SH1, Ōtaki, near Riverbank Road <ul style="list-style-type: none"> ○ Saturday to Friday, day/night ○ 7 am – 6 pm ○ Stop/go traffic controls for clip-on bridge installation • SH1 Wellington, near Kent Terrace and Vivian Street intersection southbound <ul style="list-style-type: none"> ○ Sunday night, 7 pm - 5am ○ Altered lane layout southbound for waterworks
	State Highway 59
	<ul style="list-style-type: none"> • SH59 Paremata, SH59/SH58 slip lane CLOSED southbound <ul style="list-style-type: none"> ○ Monday to Friday, 10 am – 3 pm ○ Slip lane CLOSED southbound for kerb and channel replacement
	State Highway 58
 	<ul style="list-style-type: none"> • SH58 Judgeford, near Moonshine Hill Road <ul style="list-style-type: none"> ○ Saturday to Friday day/night ○ Altered lane layout for SH58 safety project • SH58 Pāuatahanui, near Flightys Road <ul style="list-style-type: none"> ○ Saturday to Friday day/night ○ Altered lane layout for SH58 safety project
	State Highway 2
 	<ul style="list-style-type: none"> • SH2 Lower Hutt, between Petone and Dowse Drive interchange CLOSED northbound <ul style="list-style-type: none"> ○ Sunday night, 10 pm - 4.30 am ○ Road CLOSED northbound for asphalt resurfacing ○ Detour via Hutt Road • SH2 Lower Hutt, between Melling Link interchange and Kennedy Good Bridge CLOSED northbound <ul style="list-style-type: none"> ○ Monday to Wednesday nights, 10 pm - 4.30 am



- Road **CLOSED** northbound for asphalt resurfacing
- Detour via Melling Link, Rutherford Street, Melling Road, High Street, Fairway Drive and Kennedy Good Bridge
- **SH2 Haywards northbound off-ramp CLOSED**
 - Sunday night, 11.59 pm - 3.30 am
 - Northbound off-ramp **CLOSED** for sign replacement

Wairarapa State Highways

2

State Highway 2



- [SH2 Remutaka Hill, near the summit, Featherston side](#)
 - Monday, 10 June, ongoing until September, Monday to Friday, 8 am – 4pm
 - Shoulder closure and 50 km/h temporary speed limit
 - Rockfall protection work



- [SH2 Remutaka Hill road, Featherston side](#)
 - Daily, 24/7
 - Stop/go traffic controls for slip site repairs



- **SH2 Tauwharenikau, near Bidwills Cutting Road**
 - Monday and Tuesday nights, 7 pm - 3.30 am
 - Stop/go traffic controls for shoulder maintenance
 - Tuesday and Wednesday, 9 am – 4 pm
 - Altered lane layout for tree maintenance



- **SH2 Carterton, near Richmond Road**
 - Wednesday night, 7 pm - 3.30 am
 - Stop/go traffic controls for paving patches



- **SH2 Carterton, near Park Road/Belvedere Road CLOSED**
 - Sunday during the day, 6 am - 6 pm
 - Road **CLOSED** for Carterton Daffodil Festival



- **SH2 Waingawa, Wiltons Road/East Taratahi Road roundabout**
 - Wednesday night, 7 pm - 3.30 am
 - Stop/go traffic controls for maintenance



- **SH2 Solway, Ngaumatawa Road roundabout**
 - Monday and Tuesday nights, 7 pm - 3.30 am
 - Stop/go traffic controls for maintenance
















- **SH2 Ōpaki, near Te Ore Ore Road**
 - Monday to Friday, 6.30 am – 6 pm
 - Altered lane layout for waterworks






53

State Highway 53

- No major works planned

Marlborough State Highways

	State Highway 1
	<ul style="list-style-type: none"> No major works planned
	State Highway 6
 	<ul style="list-style-type: none"> <u>SH6 Woodbourne, between Jacksons Road and Caldwell Road West ROAD CLOSED (eastbound)</u> <ul style="list-style-type: none"> Ongoing until December 2024 SH6 closed to eastbound traffic between Jacksons Rd and Caldwell Rd West – follow sign posted detours New roundabout construction SH6 Pelorus <ul style="list-style-type: none"> Monday, 9 September to Friday, 20 September. Weekdays, 7.30 am – 5 pm Culvert replacement Stop/Go Traffic Management – short delays can be expected No work on weekends
	State Highway 63
	<ul style="list-style-type: none"> No major works planned
	State Highway 62
	<ul style="list-style-type: none"> No major works planned
Nelson/Tasman State Highways	
	State Highway 6
     	<ul style="list-style-type: none"> SH6 Whangamoia Hill, Collins No.1 Bridge to Collins No.3 Bridge <ul style="list-style-type: none"> 4 March to end of October, Monday to Friday, 5 am – 7 pm Multiple stop/go sites and 30 km/h temporary speed limit Tree felling works Delays of up to 20 minutes possible SH6 Korere, south of Clark River Bridge <ul style="list-style-type: none"> Friday, 7 am – 6 pm Stop/go traffic controls and a temporary speed limit of 30km/hr Road sealing following pavement maintenance, Drivers can expect short delays. SH6 Belgrove to Kohatu Junction <ul style="list-style-type: none"> Friday, 7 am – 6 pm Stop/go traffic controls and a temporary speed limit of 30km/hr Road sealing following pavement maintenance Drivers can expect short delays. SH6 between Baigent Valley Road and Wai-iti

	<ul style="list-style-type: none"> ○ Friday, 7 am – 6 pm ○ Stop/go traffic controls and a temporary speed limit of 30km/hr ○ Pavement repairs ○ Road sealing following pavement maintenance ○ Drivers can expect short delays
	<p>State Highway 65</p>
	<ul style="list-style-type: none"> • No major works planned
	<p>State Highway 63</p>
	<ul style="list-style-type: none"> • No major works planned
	<p>State Highway 60</p>
	<ul style="list-style-type: none"> • SH60 Bird's Hill, Golden Bay <ul style="list-style-type: none"> ○ Road is open to two lanes, 50 km/h speed restriction. 24/7 ○ Road overslip • SH60 Takaka Hill, near the intersection of Riwaka Valley Road <ul style="list-style-type: none"> ○ Single lane, Stop/Go traffic management and 30 km/h temporary speed restriction. 24/7 ○ Road underslip repairs