























Lower North Island/Upper South Island - Planned state highway roadworks




6 September 2024


The details below cover the period Saturday, 7 September to Friday, 13 September.



NOTE: Road works are dependent on weather and other factors. Bad weather can see work postponed to the next suitable night in the works programme.


| Wellington, Porirua, Kāpiti, Hutt | |
|---|--|
|  | State Highway 1 |
|      | <ul style="list-style-type: none"> • Old SH1, Ōtaki, near Riverbank Road <ul style="list-style-type: none"> ○ Saturday to Friday, day/night ○ 7 am – 6 pm ○ Stop/go traffic controls for clip-on bridge installation • SH1 Wellington, Terrace Tunnel CLOSED <ul style="list-style-type: none"> ○ Monday night, 9 pm - 5:30am ○ Tunnel CLOSED for scheduled maintenance • SH1 Wellington, Mount Victoria Tunnel CLOSED <ul style="list-style-type: none"> ○ Tuesday night, 9 pm - 1:30 am ○ Tunnel CLOSED for scheduled maintenance • SH 1 North Ōtaki, near Forest Lakes Road <ul style="list-style-type: none"> ○ Sunday night, 7 pm – 4:30 am ○ Stop/Go traffic management ○ Safety barrier repairs • SH1 Ngauranga, rail bridge near Tyers Rd <ul style="list-style-type: none"> ○ Southbound: Sunday and Monday nights, 7.30 pm – 5 am ○ Northbound: Tuesday and Wednesday nights, 7.30 pm – 5 am ○ Altered lane layout for Kiwirail inspections |
|  | State Highway 59 |
|  | <ul style="list-style-type: none"> • SH59 near Mungavin Avenue Interchange <ul style="list-style-type: none"> ○ Northbound: Monday, 6 am – 2:30 pm ○ Southbound: Tuesday, 9:30 am – 4 pm ○ Altered lane layout ○ Vegetation maintenance |
|  | State Highway 58 |
|   | <ul style="list-style-type: none"> • SH58 Judgeford, near Moonshine Hill Road <ul style="list-style-type: none"> ○ Saturday to Friday day/night ○ Altered lane layout for SH58 safety project • SH58 Pāuatahanui, near Flightys Road <ul style="list-style-type: none"> ○ Saturday to Friday day/night |

| | |
|--|---|
|  | <ul style="list-style-type: none"> ○ Altered lane layout for SH58 safety project • SH58 Judgeford, near Moonshine Rd <ul style="list-style-type: none"> ○ Wednesday and Thursday nights, 9 pm – 5am ○ Stop/Go traffic management ○ Utility works |
|  State Highway 2 | |
|     | <ul style="list-style-type: none"> • <u>SH2 Lower Hutt, Dowse Drive northbound on-ramp CLOSED</u> <ul style="list-style-type: none"> ○ Sunday night, 10 pm - 4.30 am ○ Northbound on-ramp CLOSED for asphalt resurfacing ○ Detour via Hutt Road • <u>SH2 Lower Hutt, between Dowse Drive interchange and Melling interchange CLOSED northbound</u> <ul style="list-style-type: none"> ○ Monday, Tuesday, and Thursday nights, 10 pm - 4.30 am ○ Road CLOSED northbound for asphalt resurfacing ○ Detour via Hutt Road, Railway Avenue, Woburn Road, Bellevue Road, Bloomfield Terrace, Cornwall Street, and Melling Link • SH2 Haywards northbound off-ramp CLOSED <ul style="list-style-type: none"> ○ Wednesday night, 11.59 pm - 3.30 am ○ Northbound off-ramp CLOSED for sign replacement • SH2 Maoribank, near Moeraki Road southbound <ul style="list-style-type: none"> ○ Monday, 9 am - 3.30pm ○ Altered lane layout southbound for electrical cable repairs |
| Wairarapa State Highways | |
|  State Highway 2 | |
|  | <ul style="list-style-type: none"> • <u>SH2 Remutaka Hill, near the summit, Featherston side</u> <ul style="list-style-type: none"> ○ Monday, 10 June, ongoing until September, Monday to Friday, 8 am – 4pm ○ Shoulder closure and 50 km/h temporary speed limit ○ Rockfall protection work |
|  State Highway 53 | |
| <ul style="list-style-type: none"> • No major works planned | |
| Marlborough State Highways | |
|  State Highway 1 | |
|  | <ul style="list-style-type: none"> • SH1 Koromiko <ul style="list-style-type: none"> ○ Monday, Wednesday, and Thursday 7.30 am – 5 pm. ○ Guardrail repairs ○ Stop/Go traffic management |


| | |
|---|--|
|    | <ul style="list-style-type: none"> • SH1 Picton Elevation <ul style="list-style-type: none"> ○ Tuesday, 7.30 am – 5 pm ○ Guardrail repairs ○ Stop/Go traffic management • SH1 Tuamarina <ul style="list-style-type: none"> ○ Tuesday and Friday, 7.30 am – 5 pm ○ Guardrail repairs ○ Stop/Go traffic management • SH1 Grovetown <ul style="list-style-type: none"> ○ Wednesday. 7.30 am – 5 pm ○ Guardrail repairs ○ Stop/Go traffic management |
|---|--|

| | |
|---|------------------------|
|  | State Highway 6 |
|---|------------------------|

| | |
|---|---|
|   | <ul style="list-style-type: none"> • <u>SH6 Woodbourne, between Jacksons Road and Caldwell Road West ROAD CLOSED (eastbound)</u> <ul style="list-style-type: none"> ○ Ongoing until December 2024 ○ SH6 closed to eastbound traffic between Jacksons Rd and Caldwell Rd West – follow sign posted detours ○ New roundabout construction • SH6 Pelorus <ul style="list-style-type: none"> ○ Monday, 9 September to Friday, 20 September. Weekdays, 7.30 am – 5 pm ○ Culvert replacement ○ Stop/Go Traffic Management – short delays can be expected ○ No work on weekends |
|---|---|


| | |
|---|-------------------------|
|  | State Highway 63 |
|---|-------------------------|




| | |
|--|---|
| | <ul style="list-style-type: none"> • No major works planned |
|--|---|






| | |
|---|-------------------------|
|  | State Highway 62 |
|---|-------------------------|

| | |
|--|---|
| | <ul style="list-style-type: none"> • No major works planned |
|--|---|

| | |
|-------------------------------------|--|
| Nelson/Tasman State Highways | |
|-------------------------------------|--|

| | |
|---|------------------------|
|  | State Highway 6 |
|---|------------------------|

| | |
|---|---|
|    | <ul style="list-style-type: none"> • SH6 Whangamoia Hill, Collins No.1 Bridge to Collins No.3 Bridge <ul style="list-style-type: none"> ○ 4 March to end of October, Monday to Friday, 5 am – 7 pm ○ Multiple stop/go sites and 30 km/h temporary speed limit ○ Tree felling works ○ Delays of up to 20 minutes possible • SH6 Korere, south of Clark River Bridge <ul style="list-style-type: none"> ○ Monday, 7 am – 6 pm ○ Stop/go traffic controls and a temporary speed limit of 30km/hr ○ Pavement repairs |
|---|---|

| | |
|---|---|
|  | <ul style="list-style-type: none"> ○ Sealing at this site will be completed, Friday, 13 September, 7 am – 6 pm ○ Drivers can expect short delays. ○ SH6, Belgrove to Kohatu Junction <ul style="list-style-type: none"> ○ Tuesday and Wednesday, 7 am – 6 pm ○ Stop/go traffic controls and a temporary speed limit of 30km/hr ○ Pavement repairs ○ Sealing at this site will be completed, Friday, 13 September, 7 am – 6 pm ○ Drivers can expect short delays. ● SH6, between Baigent Valley Road and Wai-iti (<ul style="list-style-type: none"> ○ Thursday, 7 am – 6 pm ○ Stop/go traffic controls and a temporary speed limit of 30km/hr ○ Pavement repairs ○ Sealing at this site will be completed, Friday, 13 September, 7 am – 6 pm ○ Drivers can expect short delays |
|  | <p>State Highway 65</p> |
| | <ul style="list-style-type: none"> ● No major works planned |
|  | <p>State Highway 63</p> |
| | <ul style="list-style-type: none"> ● No major works planned |
|  | <p>State Highway 60</p> |
|  | <ul style="list-style-type: none"> ● SH60 Bird's Hill, Golden Bay <ul style="list-style-type: none"> ○ Road is open to two lanes, 50 km/h speed restriction. 24/7 ○ Road overslip ● SH60 Takaka Hill, near the intersection of Riwaka Valley Road <ul style="list-style-type: none"> ○ Single lane, Stop/Go traffic management and 30 km/h temporary speed restriction. 24/7 ○ Road underslip repairs ● SH60 The Coastal Highway at Moutere Inlet Bridge <ul style="list-style-type: none"> ○ Sunday night, 7 pm – 6 am ○ Road maintenance works between Robinson Road and Wharf Road ○ Stop/Go traffic management and a 30 km/h temporary speed limit ○ Drivers can expect short delays. |