

















Lower North Island/Upper South Island - Planned state highway roadworks

30 August 2024









The details below cover the period Saturday, 31 August to Friday, 6 September.

NOTE: Roadworks are dependent on weather and other factors. Bad weather can see work postponed to the next suitable night in the works programme.







Wellington, Porirua, Kāpiti, Hutt	
	State Highway 1
  	<ul style="list-style-type: none"> • Old SH1, Ōtaki, near Riverbank Road <ul style="list-style-type: none"> ○ Saturday to Friday, day/night ○ 7 am – 6 pm ○ Stop/go traffic controls for clip-on bridge installation • SH1 Raumati, near Poplar Avenue northbound <ul style="list-style-type: none"> ○ Sunday night, 7 pm - 5.30 am ○ Altered lane layout northbound for test sites • SH1 North Manakau, near North Manakau Road <ul style="list-style-type: none"> ○ Sunday night, 7 pm - 5.30 am ○ Stop/go traffic controls for pothole repairs
	State Highway 59
 	<ul style="list-style-type: none"> • SH59 Porirua, near Mungavin Avenue interchange southbound <ul style="list-style-type: none"> ○ Monday and Wednesday, 9 am – 4 pm ○ Altered lane layout southbound for streetlight pole replacement • SH59 Porirua, near Whitford Brown Avenue northbound <ul style="list-style-type: none"> ○ Thursday and Friday, 9 am-4 pm ○ Altered lane layout northbound for streetlight pole replacement
	State Highway 58
 	<ul style="list-style-type: none"> • SH58 Judgeford, near Moonshine Hill Road <ul style="list-style-type: none"> ○ Saturday to Friday day/night ○ Altered lane layout for SH58 safety project • SH58 Pāuatahanui, near Flightys Road <ul style="list-style-type: none"> ○ Saturday to Friday day/night ○ Altered lane layout for SH58 safety project
	State Highway 2
	<ul style="list-style-type: none"> • SH2 Lower Hutt, between Petone and Dowse Drive interchange CLOSED northbound <ul style="list-style-type: none"> ○ Sunday to Tuesday nights, 10 pm-4.30 am

   	<ul style="list-style-type: none"> ○ Road CLOSED for asphalt resurfacing ○ Detour via Hutt Road ● <u>SH2 Lower Hutt, between Dowse Drive interchange and Melling interchange CLOSED northbound</u> <ul style="list-style-type: none"> ○ Wednesday night, 10 pm - 4.30 am ○ Road CLOSED for asphalt resurfacing ○ Detour via Hutt Road, Railway Avenue, Woburn Road, Bellevue Road, Bloomfield Terrace, Cornwall Street, and Melling Link ● SH2 Belmont, near Hebden Crescent (south) southbound <ul style="list-style-type: none"> ○ Tuesday, 9 am-4 pm ○ Altered lane layout southbound for vegetation maintenance ● SH2 Haywards and SH58 interchange <ul style="list-style-type: none"> ○ Southbound: Thursday during the day, 9 am - 4 pm ○ Northbound: Friday during the day, 9 am - 4 pm ○ Altered lane layout for vegetation maintenance ● <u>SH2 Remutaka Hill road CLOSED</u> <ul style="list-style-type: none"> ○ Sunday to Thursday nights, 9 pm - 4 am ○ Road CLOSED for scheduled maintenance ○ Escort bookings can be made here
--	---






Wairarapa State Highways







	<h3 style="margin: 0;">State Highway 2</h3>
   	<ul style="list-style-type: none"> ● <u>SH2 Remutaka Hill, near the summit, Featherston side</u> <ul style="list-style-type: none"> ○ Monday, 10 June, ongoing until September, Monday to Friday, 8 am – 4pm ○ Shoulder closure and 50 km/h temporary speed limit ○ Rockfall protection work ● <u>SH2 Remutaka Hill road CLOSED</u> <ul style="list-style-type: none"> ○ Sunday to Thursday nights, 9 pm - 4 am ○ Road CLOSED for scheduled maintenance ○ Escort bookings can be made here ● SH2 Masterton, near Renall Street roundabout <ul style="list-style-type: none"> ○ Sunday and Monday nights, 6 pm-6 am ○ Stop/go traffic controls for sewer works ● <u>SH2 Masterton, Queen Street/Dixon Street roundabout CLOSED northbound</u> <ul style="list-style-type: none"> ○ Thursday night, 9 pm - 4.30 am ○ Road CLOSED northbound for asphalt resurfacing ○ Detour via Church Street, Colombo Road, and Te Ore Ore Road
	<h3 style="margin: 0;">State Highway 53</h3>
 	<ul style="list-style-type: none"> ● SH53 North Martinborough, near Wards Line <ul style="list-style-type: none"> ○ Monday to Friday, 7 am - 5 pm ○ Stop/go traffic controls for slip site repairs

Marlborough State Highways

	State Highway 1
	<ul style="list-style-type: none"> No major works planned
	State Highway 6
 	<ul style="list-style-type: none"> SH6 Woodbourne, between Jacksons Road and Caldwell Road West ROAD CLOSED (eastbound) <ul style="list-style-type: none"> Ongoing until December 2024 SH6 closed to eastbound traffic between Jacksons Rd and Caldwell Rd West – follow sign posted detours New roundabout construction SH6 Pelorus <ul style="list-style-type: none"> Monday to Friday, 7.30 am – 5 pm Culvert replacement Stop/Go Traffic Management Drivers can expect short delays
	State Highway 63
	<ul style="list-style-type: none"> No major works planned
	State Highway 62
	<ul style="list-style-type: none"> No major works planned

Nelson/Tasman State Highways

	State Highway 6
   	<ul style="list-style-type: none"> SH6 Whangamoia Hill, Collins No.1 Bridge to Collins No.3 Bridge <ul style="list-style-type: none"> 4 March to end of October, Monday to Friday, 5 am – 7 pm Multiple stop/go sites and 30 km/h temporary speed limit Tree felling works Delays of up to 20 minutes possible SH6 Motupiko, Korere Straight <ul style="list-style-type: none"> Wednesday, 21 August to Friday, 6 September. Weekdays, 7 am – 5 pm Stop/Go traffic management and 30 km/h temporary speed limit Drainage maintenance works Outside work hours and on weekends, a 50 km/h temporary speed restriction will be in place

	State Highway 65
	<ul style="list-style-type: none"> • No major works planned
	State Highway 63
	<ul style="list-style-type: none"> • No major works planned
	State Highway 60
  	<ul style="list-style-type: none"> • SH60 Bird's Hill, Golden Bay <ul style="list-style-type: none"> ○ Road is open to two lanes, 50 km/h speed restriction. 24/7 ○ Road overslip • SH60 Takaka Hill, near the intersection of Riwaka Valley Road <ul style="list-style-type: none"> ○ Single lane, Stop/Go traffic management and 30 km/h temporary speed restriction. 24/7 ○ Road underslip repairs