


























Lower North Island/Upper South Island - Planned state highway roadworks

17 May 2024

The details below cover the period Saturday, 18 May to Friday, 25 May.

NOTE: Roadworks are dependent on weather and other factors. Bad weather can see work postponed to the next suitable night in the works programme.

Wellington, Porirua, Kāpiti, Hutt	
1	State Highway 1
	<ul style="list-style-type: none"> • SH1 Terrace Tunnel CLOSED <ul style="list-style-type: none"> ○ Sunday to Thursday nights, 9 pm-4 am ○ Tunnel CLOSED for LED upgrades
	<ul style="list-style-type: none"> • SH1 Johnsonville interchange to Grenada interchange northbound <ul style="list-style-type: none"> ○ Sunday and Thursday nights, 8.30 pm-5 am ○ Altered lane layout northbound for barrier installation
	<ul style="list-style-type: none"> • SH1 Tawa interchange to Grenada interchange CLOSED southbound <ul style="list-style-type: none"> ○ Monday to Thursday nights, 9 pm-4 am ○ Southbound road CLOSED for vegetation maintenance and barrier replacement
	<ul style="list-style-type: none"> • SH1 Paekākāriki, Transmission Gully northbound on-ramp CLOSED <ul style="list-style-type: none"> ○ Wednesday to Friday day/night ○ Northbound on-ramp CLOSED for asphalt resurfacing
	<ul style="list-style-type: none"> • SH1 Mackays Crossing, Whareroa roundabout <ul style="list-style-type: none"> ○ Sunday to Friday day/night ○ Stop/go traffic controls for asphalt resurfacing
	<ul style="list-style-type: none"> • SH1 Mackays Crossing southbound off-ramp CLOSED <ul style="list-style-type: none"> ○ Sunday to Wednesday day/night ○ Southbound off-ramp CLOSED for asphalt resurfacing
	<ul style="list-style-type: none"> • SH1 Mackays Crossing southbound on-ramp CLOSED <ul style="list-style-type: none"> ○ Monday and Tuesday day/night ○ Southbound on-ramp CLOSED for asphalt resurfacing
	<ul style="list-style-type: none"> • SH1 Mackays Crossing northbound off-ramp CLOSED <ul style="list-style-type: none"> ○ Tuesday and Wednesday day/night ○ Northbound off-ramp CLOSED for asphalt resurfacing
	<ul style="list-style-type: none"> • Old SH1, Ōtaki, near Riverbank Road southbound <ul style="list-style-type: none"> ○ Monday to Friday, 7 am-5 pm ○ Stop/go traffic controls southbound for footpath installation
	<ul style="list-style-type: none"> • Old SH1, Ōtaki, near Waitohu Valley Road <ul style="list-style-type: none"> ○ Monday to Friday, 7 am-5 pm ○ Stop/go traffic controls for footpath installation

 	<ul style="list-style-type: none"> • SH1 Manakau, near North Manakau Road <ul style="list-style-type: none"> ○ Sunday and Monday nights, 7 pm-5.30 am ○ Stop/go traffic controls for sign installation • SH1 South Ōhau, at Ōhau River Bridge southbound <ul style="list-style-type: none"> ○ Tuesday night, 7 pm-5.30 am ○ Stop/go traffic controls southbound for sign installation
 State Highway 59	
       	<ul style="list-style-type: none"> • <u>SH59 Paekākāriki and SH1 Transmission Gully interchange</u> <ul style="list-style-type: none"> ○ Monday to Friday, 6 am-6 pm ○ Stop/go traffic controls for intersection project ○ Monday to Friday nights, 6 pm-6 am ○ Altered lane layout for intersection project • <u>SH59 Paekākāriki, between Mackays Crossing and Paekākāriki CLOSED</u> <ul style="list-style-type: none"> ○ Saturday to Friday day/night ○ Road CLOSED for intersection project • SH59 Porirua, under the Parumoana Street/The Ramp overbridge northbound <ul style="list-style-type: none"> ○ Tuesday night, 8 pm-4 am ○ Altered lane layout northbound for streetlight pole replacement • SH59 Plimmerton, near Steyne Avenue <ul style="list-style-type: none"> ○ Sunday to Thursday nights, 7 pm-5 am ○ Stop/go traffic controls for asphalt resurfacing • SH59 Pukerua Bay, near Airlie Road <ul style="list-style-type: none"> ○ Sunday night, 8 pm-4 am ○ Altered lane layout for streetlight pole replacement • SH59 North of Pukerua Bay <ul style="list-style-type: none"> ○ Monday to Friday, 8 am-3 pm ○ Stop/go traffic controls for seawall repairs • SH59 Paekākāriki, near Paekākāriki Station <ul style="list-style-type: none"> ○ Wednesday and Thursday nights, 7 pm-5.30 am ○ Stop/go traffic controls for rockfall fence installation
 State Highway 58	
  	<ul style="list-style-type: none"> • <u>SH58 Pāuatahanui and Transmission Gully interchange</u> <ul style="list-style-type: none"> ○ Tuesday Night, 6 pm-5 am ○ Stop/go traffic controls for asphalt resurfacing • <u>SH58 Haywards, near Moonshine Road</u> <ul style="list-style-type: none"> ○ Sunday to Thursday nights, 7pm-5am (19.00-05.00) ○ Stop/go traffic controls for asphalt resurfacing • <u>SH58 Judgeford, near Harris Road</u> <ul style="list-style-type: none"> ○ Saturday to Friday day/night nights ○ Altered lane layout for SH58 safety project • SH58 Pāuatahanui, near Flightys Road



- Saturday to Friday day/night nights
- Altered lane layout for SH58 safety project



State Highway 2



- **SH2 Ngauranga to Horokiwi, northbound**
 - Sunday to Thursday nights, 8 pm-5.30 am
 - Altered lane layout northbound for rockfall fence maintenance and pole replacement



- **SH2 Belmont, near Kennedy Good Bridge northbound**
 - Sunday to Thursday nights, 10.30 pm-5 am
 - Altered lane layout northbound for barrier replacements



- **SH2 Kelson, at Hebden Crescent (north) intersection**
 - Wednesday to Thursday nights, 7 pm-5.30 am
 - Altered lane layout for barrier installation for right hand turn closure at Hebden Crescent



- **SH2 Remutaka Hill Road CLOSED**
 - Sunday to Thursday nights, 9pm-4am
 - Road **CLOSED** for scheduled maintenance
 - Book escort crossings [here](#)

Wairarapa State Highways



State Highway 2



- **SH2 Remutaka Hill Road CLOSED**
 - Sunday to Thursday nights, 9pm-4am
 - Road **CLOSED** for scheduled maintenance
 - Book escort crossings [here](#)



- **SH2 Masterton, Chapel Street between Crayne Street and Russell Street CLOSED northbound**
 - Saturday to Tuesday day/night
 - Road **CLOSED** northbound for asphalt resurfacing














- **Masterton, Chapel Street between Renall Street roundabout and Lincoln Road roundabout CLOSED**
 - Monday and Tuesday nights, 9 pm-4 am
 - Road **CLOSED** for asphalt resurfacing
 - Light-vehicle detour via Dixon Street
 - Heavy-vehicle detour via Ngaumutawa Road








- **SH2 Masterton, Chapel Street between Russell Street and Renall Street roundabout CLOSED**
 - Thursday night, 9 pm-4 am
 - Road **CLOSED** for asphalt resurfacing
 - Light-vehicle detour via Dixon Street
 - Heavy-vehicle detour via Ngaumutawa Road



- **SH2 Carterton, High Street North between Rhodes Street and Andersons Line**
 - Sunday to Tuesday nights, 8 pm-5 am
 - Stop/go traffic controls for site investigations

	<h3>State Highway 53</h3>
  	<ul style="list-style-type: none"> • SH53 Lower Tauherenikau Bridge CLOSED <ul style="list-style-type: none"> ○ Bridge CLOSED for maintenance 24/7 ○ Signposted detour via Camp Road and No. 1 Line • SH53 North Martinborough, near Wards Line <ul style="list-style-type: none"> ○ Monday to Friday, 5.30 am-7 pm ○ Stop/go traffic controls for slip and fence repairs • SH53 North Martinborough, near Bidwills Cutting Road <ul style="list-style-type: none"> ○ Monday to Friday, 5.30 am-7 pm ○ Stop/go traffic controls for barrier and signage installation
<h2 style="text-align: center;">Marlborough State Highways</h2>	
	<h3>State Highway 1</h3>
	<ul style="list-style-type: none"> • SH1 Picton Elevation <ul style="list-style-type: none"> ○ Monday, 25 March to 20 May. Mon to Sat, 7 am – 5:30 pm ○ Drainage work, road repairs, slow lane reinstatement ○ A temporary speed limit of 30 km/h will be in place at roadwork sites between 7 am and 6 pm. ○ Expect delays of up to 15 minutes during this time. North bound ferry traffic will be prioritised
	<h3>State Highway 6</h3>
	<ul style="list-style-type: none"> • No major works planned
	<h3>State Highway 63</h3>
	<ul style="list-style-type: none"> • No major works planned
	<h3>State Highway 62</h3>
	<ul style="list-style-type: none"> • No major works planned
<h2 style="text-align: center;">Nelson/Tasman State Highways</h2>	
	<h3>State Highway 6</h3>
 	<ul style="list-style-type: none"> • SH6 Atawhai Drive, Founders Park exit to Boulder Bank Drive <ul style="list-style-type: none"> ○ Ongoing until end of May 2024 ○ Two-lane diversion with 30km/h temporary speed limit day and night ○ Occasional manual traffic control (Stop/Go) as and when required ○ Utility services installation

	<ul style="list-style-type: none"> • SH6 Annesbrook Drive and Tahunanui Drive <ul style="list-style-type: none"> ○ 7 May to 29 May. Mon – Fri, 8 am – 5 pm ○ Pedestrian refuge construction. Each site is expected to take five days to complete. Lane shifts and shoulder closures ○ At the final stages of each pedestrian refuge, one or two nights of work between 7 pm to midnight stop/go traffic 30km/h temporary speed limits. Expect up to five-minute delays. • SH6 Whangamoia Hill, various locations <ul style="list-style-type: none"> ○ 4 March to 31 May, Mon – Fri, 5 am – 7 pm ○ Tree felling ○ Delays of up to 10 minutes expected • SH6 Upper Buller Gorge, Newton River Bridge <ul style="list-style-type: none"> ○ Tuesday to Saturday. ○ SH6 CLOSED 24/7 between Murchison Limeworks and Lyell Campground ○ Bridge repairs ○ Detour in both directions between SH6/Upper Buller Gorge, via SH65 Shenandoah to Springs Junction; SH7 from Springs Junction over the Rahu Saddle; and via SH69 Reefton to SH6 Inangahua. ○ Expect up to an extra two hours and 150km for the detour. ○ Work is weather-dependent
	<p>State Highway 65</p>
	<ul style="list-style-type: none"> • No major works planned
	<p>State Highway 63</p>
	<ul style="list-style-type: none"> • No major works planned
	<p>State Highway 60</p>
	<ul style="list-style-type: none"> • SH60 Ruby Bay Bypass <ul style="list-style-type: none"> ○ 8 February to 27 June, 6 am – 6pm ○ Road widening, drainage and installation of median and side barriers ○ A lane shift and 30km/h temporary speed limit in place, 24/7 ○ Expect delays of up to 5 minutes • SH60 Bird's Hill, Golden Bay <ul style="list-style-type: none"> ○ Road is open to two lanes, 50 km/h speed restriction. 24/7 ○ Road overslip