


























Lower North Island/Upper South Island - Planned state highway roadworks








5 April 2024

The details below cover the period Saturday, 6 April to Friday, 13 April.






NOTE: Roadworks are dependent on weather and other factors. Bad weather can see work postponed to the next suitable night in the works programme.













Wellington, Porirua, Kāpiti, Hutt	
1	State Highway 1
	<ul style="list-style-type: none"> • SH1 Terrace Tunnel CLOSED <ul style="list-style-type: none"> ○ Monday night, 9 pm-5.30 am ○ Terrace Tunnel CLOSED for scheduled maintenance
	<ul style="list-style-type: none"> • SH1 Mount Victoria Tunnel CLOSED <ul style="list-style-type: none"> ○ Tuesday night, 9 pm-5.30 am ○ Mount Victoria Tunnel CLOSED for scheduled maintenance
	<ul style="list-style-type: none"> • SH1 Arras Tunnel CLOSED <ul style="list-style-type: none"> ○ Wednesday night, 9 pm-5.30 am ○ Arras Tunnel CLOSED for scheduled maintenance
	<ul style="list-style-type: none"> • <u>Old SH1, Waikanae River Bridge southbound CLOSED</u> <ul style="list-style-type: none"> ○ Saturday to Friday day/night ○ Southbound lane CLOSED for installation of a new clip-on shared path ○ Detour via local roads
	<ul style="list-style-type: none"> • SH1 Churton Park southbound off-ramp CLOSED <ul style="list-style-type: none"> ○ Wednesday 10 April night, 8 pm – 5 am ○ Off-ramp is closed for paving works
	<ul style="list-style-type: none"> • SH1 Paekakariki, Mackays Crossing Bridge <ul style="list-style-type: none"> ○ Monday to Friday, 7 am – 3 pm ○ Lane closures for cable install
	<ul style="list-style-type: none"> • SH1 Transmission Gully, four sections north of Pauatahanui Interchange <ul style="list-style-type: none"> ○ Sunday night, 6 pm – 5 am ○ Northbound single lane closure for paving works ○ Monday to Wednesday nights, 6 pm – 5 am ○ Southbound single lane closure for paving works
	<ul style="list-style-type: none"> • SH1 Pāuatahanui On-Ramp <ul style="list-style-type: none"> ○ Monday during the day, 5 am-3 pm ○ Lane closed due to safety project
	<ul style="list-style-type: none"> • <u>Old SH1, Paraparaumu, near Kapiti Road</u> <ul style="list-style-type: none"> ○ Saturday to Friday day/night ○ Altered lane layout for waterworks
	<ul style="list-style-type: none"> • Old SH1, Paraparaumu, near main road














     	<ul style="list-style-type: none"> ○ Monday during the day, 9 am – 4 pm ○ Altered lane layout for line marking • Old SH1, Ōtaki, near Waitohu Valley Road <ul style="list-style-type: none"> ○ Monday to Friday during the day, 7 am-5 am ○ Stop/go traffic controls for footpath installation • Old SH1, Ōtaki, north of Ōtaki River <ul style="list-style-type: none"> ○ Saturday during the day, 7 am to 5 pm ○ Altered lane layout for island construction • Old SH1, Ōtaki, service lane to Ōtaki River <ul style="list-style-type: none"> ○ Monday to Friday during the day, 7 am to 5 pm ○ Altered lane layout for footpath construction • SH1 Manakau, Gleeson Road Intersection <ul style="list-style-type: none"> ○ Sunday to Monday night, 7 pm-5 pm ○ Rolling block for line marking • SH1 Manakau, between Lawlors Road and Forest lakes Road <ul style="list-style-type: none"> ○ Sunday night, 7 pm to 3.30 am ○ Stop/go for paving repair
	<h3>State Highway 59</h3>
   	<ul style="list-style-type: none"> • SH59 Paekākāriki, between Mackays Crossing and Paekākāriki CLOSED <ul style="list-style-type: none"> ○ Saturday to Friday day/night ○ Road CLOSED for intersection project • SH59 Plimmerton, between Plimmerton rounabout and Acheron Road <ul style="list-style-type: none"> ○ Sunday to Tuesday nights, 7 pm – 5.30 am ○ Stop/go traffic controls for signal upgrade works • SH59 Paekākāriki and SH1 Transmission Gully interchange <ul style="list-style-type: none"> ○ Sunday day/night 7 pm-5 am ○ Stop/go traffic controls for intersection project ○ Saturday – Sunday nights ○ Lane shift when stop/go not in operation
	<h3>State Highway 58</h3>
  	<ul style="list-style-type: none"> • SH58 Judgeford, Flightys Road to Transmission Gully <ul style="list-style-type: none"> ○ Wednesday and Thursday night, 8 pm-5 am ○ Stop/go traffic controls for new road layout ○ Ongoing altered lane layout • SH58 Judgeford, Moonshine Road to Harris Road <ul style="list-style-type: none"> ○ Ongoing altered lane layout
	<h3>State Highway 2</h3>

      	<ul style="list-style-type: none"> • SH2 Kaitoke, near Twin Lakes <ul style="list-style-type: none"> ○ Tuesday to Friday, 8 am-4.30 pm ○ Stop/go traffic controls for slope stabilisation • SH2 Ngauranga southbound off-ramp CLOSED <ul style="list-style-type: none"> ○ Tuesday 9 April night, 8 pm – 5 am ○ Off-ramp is closed for paving works • SH2 Petone beneath overbridge <ul style="list-style-type: none"> ○ Sunday and Thursday nights, 8 pm-4 am ○ Altered lane layout northbound for replacing median barriers • SH2 Melling, north of interchange to south of Normandale overbridge <ul style="list-style-type: none"> ○ Northbound single lane closure Sunday to Thursday nights ○ Southbound single lane closure Sunday to Thursday nights ○ Lane closed for Riverlink site investigations • SH2 Lower Hutt, Kennedy Good Bridge interchange southbound <ul style="list-style-type: none"> ○ Sunday to Thursday nights, 7 pm-4 am ○ Altered lane layout southbound for barrier replacement ○ Sunday to Thursday nights, 7 pm-4 am ○ Altered lane layout southbound for barrier replacement • SH2 Brown Owl, Topaz Street to Beachwood Lane <ul style="list-style-type: none"> ○ Monday to Tuesday during the day, 9 am-4 pm ○ Stop/go traffic controls to reinforce overhead powerlines • SH2 Brown Owl, Sunnyview Drive to Topaz Street <ul style="list-style-type: none"> ○ Wednesday to Thursday during the day, 9 am-4 pm ○ Stop/go traffic controls to reinforce overhead powerlines
--	---

Wairarapa State Highways

	<h3 style="margin: 0;">State Highway 2</h3>
   	<ul style="list-style-type: none"> • SH2 Waingawa, Wiltons Road/E Taratahi Road roundabout CLOSED <ul style="list-style-type: none"> ○ Sunday to Thursday nights, 8 pm-5 am ○ Road CLOSED in north or south direction for line marking and sweeping ○ Signposted detour via local roads • SH2 Waingawa, Cornwall Road/Norfolk Road roundabout CLOSED <ul style="list-style-type: none"> ○ Sunday to Thursday nights, 8 pm-5 am ○ Road CLOSED in north or south direction for line marking and sweeping ○ Signposted detour via local roads • SH2 Clareville, near Hughes Line <ul style="list-style-type: none"> ○ Sunday to Thursday nights, 7 pm-6 am ○ Stop/go traffic controls for line marking and sweeping • SH2 North Carterton, near Chester Road <ul style="list-style-type: none"> ○ Sunday to Thursday nights, 7 pm-6 am ○ Altered lane layout for line marking and sweeping

  	<ul style="list-style-type: none"> • SH2 South Masterton, High Street between South Belt and Ngaumutawa <ul style="list-style-type: none"> ○ Sunday to Thursday nights 7 pm-6 am ○ Stop/go traffic controls for installing water and power • SH2 North Masterton, Opaki Road <ul style="list-style-type: none"> ○ Tuesday and Wednesday, 7 am-3.30 pm ○ Stop/go for pavement repairs • SH2 Mount Bruce, various locations <ul style="list-style-type: none"> ○ Wednesday to Thursday, 8 am-4 pm ○ Stop/go traffic controls for barrier replacement
	<p>State Highway 53</p>
	<ul style="list-style-type: none"> • No major works planned
<h2 style="background-color: #003366; color: white; padding: 5px;">Marlborough State Highways</h2>	
	<p>State Highway 1</p>
  	<ul style="list-style-type: none"> • With the grape harvest underway in Marlborough, drivers must also watch for trucks and harvesters. Extra care is needed on the region's roads, particularly when overtaking. <ul style="list-style-type: none"> ○ Have a vine time in Marlborough, but watch out for harvesters • SH1 Picton Elevation <ul style="list-style-type: none"> ○ Monday, 25 March to early May. Mon to Sat, 7 am – 5:30 pm ○ Drainage work, road repairs, slow lane reinstatement ○ A temporary speed limit of 30 km/h will be in place at roadwork sites between 7 am and 5:30 pm. ○ Stop/Go traffic management will be in place overnight between 6 pm and 6 am from Monday, 15 April ○ Expect delays of up to 15 minutes during this time. North bound ferry traffic will be prioritised
	<p>State Highway 6</p>
 	<ul style="list-style-type: none"> • SH6 Bells/Leonards Roads intersection <ul style="list-style-type: none"> ○ Tuesday, 16 January – Friday, 24 May ○ Roundabout construction ○ St Leonards ROAD CLOSED at the intersection of State Highway 6. ○ SH6 closures also happening during phased works ○ Local road detours available • SH6 Rai Saddle <ul style="list-style-type: none"> ○ Monday night, 8 pm – 6am ○ ATP (rumble strip) line marking ○ Stop/Go traffic management ○ Expect delays of around five minutes
	<p>State Highway 63</p>

	<ul style="list-style-type: none"> No major works planned
	State Highway 62
	<ul style="list-style-type: none"> No major works planned
Nelson/Tasman State Highways	
	State Highway 6
    	<ul style="list-style-type: none"> SH6 Atawhai Drive, Founders Park exit to Boulder Bank Drive <ul style="list-style-type: none"> Ongoing until April 2024 Two-lane diversion with 30km/h temporary speed limit day and night Occasional manual traffic control (Stop/Go) as and when required Utility services installation SH6 Whangamoia Hill, various locations <ul style="list-style-type: none"> 4 March to 31 May, Mon – Fri, 5 am – 7 pm Tree felling Delays of up to 10 minutes expected SH6 Annesbrook Drive/Parkers Road intersection <ul style="list-style-type: none"> Friday night, 5 April, and Sunday night, 7 April. 7 pm – 6 am Manhole maintenance Stop/go controls and temporary speed limits on SH6 and at the
	State Highway 65
	<ul style="list-style-type: none"> No major works planned
	State Highway 63
	<ul style="list-style-type: none"> No major works planned
	State Highway 60
  	<ul style="list-style-type: none"> SH60 Ruby Bay Bypass <ul style="list-style-type: none"> 8 February to 27 June, 6 am – 6pm Road widening, drainage and installation of median and side barriers A lane shift and 30km/h temporary speed limit in place, 24/7 Expect delays of up to 5 minutes SH60 Bird's Hill, Golden Bay <ul style="list-style-type: none"> Road is open to two lanes, 50 km/h speed restriction. 24/7 Road overslip