





















Lower North Island/Upper South Island - Planned state highway roadworks

8 March 2024

The details below cover the period Saturday, 9 March to Friday, 15 March.

NOTE: Roadworks are dependent on weather and other factors. Bad weather can see work postponed to the next suitable night in the works programme.

Wellington, Porirua, Kāpiti, Hutt	
1	State Highway 1
	<ul style="list-style-type: none"> • SH1 Terrace Tunnel CLOSED <ul style="list-style-type: none"> ○ Monday to Thursday nights, 9 pm-4.30 am ○ Tunnel CLOSED for maintenance
	<ul style="list-style-type: none"> • SH1 Basin Reserve at Adelaide Road <ul style="list-style-type: none"> ○ Thursday night, 7 pm-5.30 am ○ Altered lane layout for asphalt resurfacing ○ Thursday night, 12 am-5.30 am ○ Adelaide Road entry/exit CLOSED for asphalt resurfacing ○ Signposted detour via Rugby Street or Taranaki Street
	
	<ul style="list-style-type: none"> • Old SH1, Waikanae River Bridge southbound CLOSED <ul style="list-style-type: none"> ○ Saturday to Friday day/night ○ Southbound lane CLOSED for installation of a new clip-on shared path ○ Detour via local roads
	<ul style="list-style-type: none"> • SH1 Urban Motorway near Molesworth Street on-ramp northbound <ul style="list-style-type: none"> ○ Tuesday night, 8 pm-4 am ○ Altered lane layout northbound for barrier installation
	
	<ul style="list-style-type: none"> • SH1 Johnsonville off-ramp southbound CLOSED <ul style="list-style-type: none"> ○ Tuesday night, 9 pm-4.30 am ○ Southbound off-ramp CLOSED for asphalt resurfacing
	
	<ul style="list-style-type: none"> • SH1 Tawa, near Takapu Road interchange <ul style="list-style-type: none"> ○ Thursday night, 7 pm-5.30 am ○ Altered lane layout for vegetation maintenance
	
	<ul style="list-style-type: none"> • SH1 Whitby, near Waitangirua Link Road interchange <ul style="list-style-type: none"> ○ Monday to Friday, 9 am-4 pm ○ Stop/go traffic controls for vegetation maintenance
	<ul style="list-style-type: none"> • Old SH1, Ōtaki, near Riverbank Road <ul style="list-style-type: none"> ○ Monday to Friday, 7 am-5 pm ○ Altered lane layout southbound for footpath installation
	
	<ul style="list-style-type: none"> • Old SH1, Ōtaki, north of Waitohu Valley Road <ul style="list-style-type: none"> ○ Monday to Friday, 7 am-5 pm ○ Stop/go traffic controls for footpath installation
	<ul style="list-style-type: none"> • SH1 Manakau, near North Manakau Road

	<ul style="list-style-type: none"> ○ Wednesday night, 7 pm-5.30 am ○ Stop/go traffic controls for safety improvement project ○ Saturday to Friday day/night ○ Altered lane layout for safety improvement project
 State Highway 59	
	<ul style="list-style-type: none"> • SH59 Linden, near Kenepuru Link Road <ul style="list-style-type: none"> ○ Sunday to Thursday nights, 8 pm-4.30 am ○ Altered lane layout for streetlight repairs • SH59 Paekākāriki, near Paekākāriki Station <ul style="list-style-type: none"> ○ Sunday night, 7 pm-5.30 am ○ Stop/go traffic controls for barrier installation • SH59 Paekākāriki and SH1 Transmission Gully intersection <ul style="list-style-type: none"> ○ Saturday to Friday day/night ○ Altered lane layout for intersection project • SH59 Paekākāriki, between Mackays Crossing and Paekākāriki CLOSED <ul style="list-style-type: none"> ○ Saturday to Friday day/night ○ Road CLOSED for intersection project
 State Highway 58	
	<ul style="list-style-type: none"> • <u>SH58 Judgeford, near Moonshine Road</u> <ul style="list-style-type: none"> ○ Saturday to Friday day/night ○ Altered lane layout for SH58 improvement project • <u>SH58 Pāuatahanui, near Bradey Road</u> <ul style="list-style-type: none"> ○ Saturday to Friday day/night ○ Altered lane layout for SH58 improvement project
 State Highway 2	
	<ul style="list-style-type: none"> • <u>SH2 Remutaka Hill Road CLOSED</u> <ul style="list-style-type: none"> ○ Sunday to Thursday nights, 9 pm-4 am ○ Road CLOSED for scheduled maintenance ○ Book your escorted crossing here • SH2 Melling, near Melling Link <ul style="list-style-type: none"> ○ Sunday to Thursday nights, 8 pm-5.30 am ○ Altered lane layout for Riverlink site investigation • SH2 Upper Hutt, several locations between Manor Park and Brown Owl <ul style="list-style-type: none"> ○ Monday to Thursday nights, 8 pm-5.30 am ○ Altered lane layout for driveway works • SH2 Kaitoke, near Twin Lakes southbound <ul style="list-style-type: none"> ○ Monday, 9 am-4 pm ○ Stop/go traffic controls for chipsealing ○ Monday to Friday day/night ○ Altered lane layout for aftercare

Wairarapa State Highways

2

State Highway 2



- **SH2 Remutaka Hill Road CLOSED**
 - Sunday to Thursday nights, 9 pm-4 am
 - Road CLOSED for scheduled maintenance
 - Book your escorted crossing [here](#)



- **SH2 Waingawa, Wiltons Road/E Taratahi Road roundabout CLOSED**
 - Sunday to Friday nights, 8 pm-5 am
 - Road CLOSED for chipsealing
 - Signposted detour via local roads



- **SH2 Waingawa, Cornwall Road/Norfolk Road roundabout CLOSED**
 - Sunday to Thursday nights, 8 pm-5 am
 - Road CLOSED for chipsealing
 - Signposted detour via local roads



- **SH2 Clareville, near Hughes Line**
 - Sunday to Thursday nights, 7 pm-6 am
 - Stop/go traffic controls for pavement repairs



- **SH2 North Masterton, at Oxford Terrace**
 - Monday, 9 am-4 pm
 - Stop/go traffic controls for Masterton District Council works



- **SH2 Mount Bruce Rest Area**
 - Tuesday, 8 am-7 pm
 - Stop/go traffic controls for asphalt resurfacing
 - Tuesday to Friday day/night
 - Altered lane layout for aftercare

53

State Highway 53



- **SH53 Tauwharenikau, Lower Tauwharenikau Bridge CLOSED**
 - Monday and Thursday, 7am-7pm
 - Bridge CLOSED for bridge maintenance
 - Follow the signposted detours

Marlborough State Highways

1

State Highway 1






- With the grape harvest underway in Marlborough, drivers must also watch for trucks and harvesters. Extra care is needed on the region's roads, particularly when overtaking.
 - [Have a vine time in Marlborough, but watch out for harvesters](#)




- **SH1 St Andrews**
 - Monday to Friday, 7 am – 6 pm
 - Area wide pavement treatment


  	<ul style="list-style-type: none"> ○ 30 km/h temporary speed limit • SH1 Grassmere, near Marfells Beach Rd <ul style="list-style-type: none"> ○ Tuesday, 9 am – 3 pm ○ Power lines work – Marlborough Lines ○ Stop/Go traffic management ○ Short delays expected • SH1 Seddon <ul style="list-style-type: none"> ○ Monday, 7 am – 6 pm ○ Road maintenance ○ Stop/Go Traffic Management • SH1 Lake Grassmere <ul style="list-style-type: none"> ○ Wednesday, 7 am – 6 pm ○ Road maintenance ○ Stop/Go Traffic Management
---	---

	State Highway 6
---	------------------------

 	<ul style="list-style-type: none"> • <u>SH6 Bells/Leonards Roads intersection</u> <ul style="list-style-type: none"> ○ Tuesday, 16 January – Friday, 24 May ○ Roundabout construction ○ St Leonards ROAD CLOSED at the intersection of State Highway 6. SH6 closures also happening during phased works ○ Local road detours available • SH6 Renwick <ul style="list-style-type: none"> ○ Tuesday and Thursday, 7 pm – 6 am ○ Road maintenance ○ Stop/Go Traffic Management
--	--


	State Highway 63
---	-------------------------


	<ul style="list-style-type: none"> • No major works planned
--	--












	State Highway 62
---	-------------------------

	<ul style="list-style-type: none"> • No major works planned
--	--

Nelson/Tasman State Highways	
-------------------------------------	--

	State Highway 6
---	------------------------

  	<ul style="list-style-type: none"> • SH6 Atawhai Drive, Founders Park exit to Boulder Bank Drive <ul style="list-style-type: none"> ○ Ongoing until April 2024 ○ Two-lane diversion with 30km/h temporary speed limit day and night ○ Occasional manual traffic control (Stop/Go) as and when required ○ Utility services installation • <u>SH6 Whakatu Drive, between Songer St and Nayland Rd overbridges</u> <ul style="list-style-type: none"> ○ Sunday, 18 February to Sunday, 17 March, Sun-Thurs, 6 pm – 6 am ○ Safety barrier works
---	--

   	<ul style="list-style-type: none"> ○ Shoulder closure and 30 km/h temporary speed limit ○ No work on Friday or Saturday nights ○ Night closures planned 17-27 March <ul style="list-style-type: none"> ● SH6 Whangamoia Hill, various locations <ul style="list-style-type: none"> ○ 4 March to 31 May, Mon – Fri, 5 am – 7 pm ○ Tree felling ○ Delays of up to 10 minutes expected ● SH6 Two Mile Creek, Owen Junction <ul style="list-style-type: none"> ○ 4 March – 3 April, Mon-Fri, 24/7 ○ Shoulder widening ○ Stop/Go traffic lights and temporary speed restrictions of 30km/hr ○ Drivers can expect short delays ○ Temporary speed restrictions and traffic signals will remain overnight, during weekends, and over the Easter holiday.
	<p>State Highway 65</p>
	<ul style="list-style-type: none"> ● No major works planned
	<p>State Highway 63</p>
	<ul style="list-style-type: none"> ● No major works planned
	<p>State Highway 60</p>
   	<ul style="list-style-type: none"> ● SH60 Ruby Bay Bypass <ul style="list-style-type: none"> ○ 8 February to 27 June, 6 am – 6pm ○ Traffic controls and 30km/h speed restrictions while work takes place. ○ Road widening, drainage and installation of median and side barriers ○ Temporary speed limits will remain in place 24/7 for the duration of the work ○ Expect delays of up to 5 minutes ● SH60 Tākaka Hill, between Eureka bend and Rocky Angle Corner <ul style="list-style-type: none"> ○ 4 March to 20 March. Mon-Fri, 8:30 am – 5:30 pm ○ Rock scaling ○ Stop/Stop traffic controls and 30 km/h speed restrictions ○ Delays of up to 15 minutes expected ● SH60 Bird's Hill, Golden Bay <ul style="list-style-type: none"> ○ Road is open to two lanes, 50 km/h speed restriction. 24/7 ○ Road overslip