















Lower North Island/Upper South Island - Planned state highway roadworks


1 March 2024



The details below cover the period Saturday, 2 March to Friday, 8 March.


NOTE: Roadworks are dependent on weather and other factors. Bad weather can see work postponed to the next suitable night in the works programme.




Wellington, Porirua, Kāpiti, Hutt	
	State Highway 1
	<ul style="list-style-type: none"> • Old SH1, Waikanae River Bridge southbound CLOSED <ul style="list-style-type: none"> ○ Saturday to Friday day/night ○ Southbound lane CLOSED for installation of a new clip-on shared path ○ Detour via local roads
	<ul style="list-style-type: none"> • SH1 Urban Motorway, Tinakori Road northbound off-ramp <ul style="list-style-type: none"> ○ Tuesday night, 9 pm-4.30 am ○ Altered lane layout northbound for pole replacement
	<ul style="list-style-type: none"> • SH1 Urban Motorway, near Molesworth Street on-ramp northbound <ul style="list-style-type: none"> ○ Wednesday and Thursday nights, 8 pm-4 am ○ Altered lane layout northbound for barrier installation
	<ul style="list-style-type: none"> • Old SH1, south Paraparaumu, near Poplar Avenue roundabout <ul style="list-style-type: none"> ○ Monday to Friday, 9 am-4 pm ○ Altered lane layout
	<ul style="list-style-type: none"> • Old SH1, Paraparaumu, near Kapiti Road <ul style="list-style-type: none"> ○ Saturday to Friday day/night ○ Altered lane layout for waterworks
	<ul style="list-style-type: none"> • Old SH1, Ōtaki, near Riverbank Road <ul style="list-style-type: none"> ○ Monday to Friday, 7 am-5 pm ○ Altered lane layout southbound for footpath installation
	<ul style="list-style-type: none"> • Old SH1, Ōtaki, north of Waitohu Valley Road <ul style="list-style-type: none"> ○ Monday to Friday, 7 am-5 pm ○ Stop/go traffic controls for footpath installation
 	<ul style="list-style-type: none"> • Manakau, near North Manakau Road <ul style="list-style-type: none"> ○ Sunday to Thursday nights, 7 pm-5.30 am ○ Stop/go traffic controls for safety improvement project ○ Saturday to Friday day/night ○ Altered lane layout for safety improvement project
	State Highway 59
	<ul style="list-style-type: none"> • SH59 Paekākāriki, near Paekākāriki Hill Road <ul style="list-style-type: none"> ○ Monday night, 8 pm-4.30 am

 	<ul style="list-style-type: none"> ○ Stop/go traffic controls for pole replacement ● SH59 Paekākāriki, Transmission Gully underpass eastbound CLOSED <ul style="list-style-type: none"> ○ Monday to Friday day/night ○ Eastbound underpass CLOSED for intersection project ● SH59 Paekākāriki, between Mackays Crossing and Paekākāriki CLOSED <ul style="list-style-type: none"> ○ Saturday to Friday day/night ○ Road CLOSED for intersection project
--	--


	<h2>State Highway 58</h2>
---	---------------------------

 	<ul style="list-style-type: none"> ● SH58 Judgeford, near Moonshine Road <ul style="list-style-type: none"> ○ Saturday to Friday day/night ○ Altered lane layout for SH58 improvement project ● SH58 Pāuatahanui, near Bradey Road <ul style="list-style-type: none"> ○ Saturday to Friday day/night ○ Altered lane layout for SH58 improvement project
--	---












	<h2>State Highway 2</h2>
---	--------------------------










  	<ul style="list-style-type: none"> ● SH2 Kaitoke, near Twin Lakes <ul style="list-style-type: none"> ○ Monday, Wednesday, Thursday, and Friday, 7 am – 4:30 pm ○ Stop/go traffic controls for slope stabilisation ● SH2 Manor Park, south of SH58 interchange northbound <ul style="list-style-type: none"> ○ Monday and Tuesday nights, 8 pm-5 am ○ Altered lane layout northbound for assessments ● SH2 Te Mārua, near Plateau Road northbound <ul style="list-style-type: none"> ○ Thursday night, 7 pm-4 am ○ Stop/go traffic controls northbound for drainage work
---	--






Wairarapa State Highways

	<h2>State Highway 2</h2>
---	--------------------------

  	<ul style="list-style-type: none"> ● SH2 Featherston rail crossing road CLOSED <ul style="list-style-type: none"> ○ Saturday night, 9 pm-8 am ○ Monday night, 9 pm-4.30 am ○ Road CLOSED for rail crossing works ○ Signposted detour via SH53 ○ Sunday during the day, 8 am-4.30 pm ○ Altered lane layout southbound for rail crossing works ● SH2 Featherston, Donalds Creek Bridge <ul style="list-style-type: none"> ○ Thursday night, 7 pm-4 am ○ Stop/go traffic controls for bridge repairs ● SH2 Tauwharenīkau, Upper Tauwharenīkau Bridge <ul style="list-style-type: none"> ○ Thursday night, 7 pm-4 am ○ Stop/go traffic controls for bridge repairs
---	---

   	<ul style="list-style-type: none"> • SH2 Clareville, near Hughes Line <ul style="list-style-type: none"> ○ Sunday to Thursday nights, 7 pm-6 am ○ Stop/go traffic controls for pavement repairs • SH2 Waingawa, Wiltons Road/E Taratahi Road roundabout CLOSED <ul style="list-style-type: none"> ○ Sunday to Friday nights, 8 pm-5 am ○ Road CLOSED for chipsealing ○ Signposted detour via local roads • SH2 Waingawa, Cornwall Road/Norfolk Road roundabout CLOSED <ul style="list-style-type: none"> ○ Sunday to Friday nights, 8 pm-5 am ○ Road CLOSED for chipsealing ○ Signposted detour via local roads • SH2 Kiriwhakapapa <ul style="list-style-type: none"> ○ Monday to Friday during the day, 7 am-4 pm ○ Stop/go traffic controls for drainage works
	<p>State Highway 53</p>
	<ul style="list-style-type: none"> • SH53 Martinborough, between Ohio Street and Memorial Square CLOSED <ul style="list-style-type: none"> ○ Saturday, 5 am-6.30 pm ○ Road CLOSED for Martinborough Fair
<p style="text-align: center;">Marlborough State Highways</p>	
	<p>State Highway 1</p>
  	<ul style="list-style-type: none"> • SH1 Seddon <ul style="list-style-type: none"> ○ 19 February – 15 March ○ Monday to Friday, 7 am – 6 pm ○ Drainage, kerb and channel works, road resurfacing, guard rail repairs, and line marking ○ Stop/Go Traffic Management 30 km/h temporary speed limit • SH1 Koromiko <ul style="list-style-type: none"> ○ Tuesday, 7 am – 6 pm ○ Guardrail repairs ○ Stop/Go traffic management • SH1 Picton Elevation <ul style="list-style-type: none"> ○ Tuesday 7 am – 6 pm ○ Guardrail repairs ○ Shoulder closure and 50/km/h temporary speed limit • SH1 Tuamarina <ul style="list-style-type: none"> ○ Monday, 7 am – 6 pm ○ Road resurfacing ○ Stop/Go traffic management
	<p>State Highway 6</p>
	<ul style="list-style-type: none"> • SH6 Bells/Leonards Roads intersection

	<ul style="list-style-type: none"> ○ Tuesday, 16 January – Friday, 24 May ○ Roundabout construction ○ St Leonards ROAD CLOSED at the intersection of State Highway 6. SH6 closures also happening during phased works ○ Local road detours available
 State Highway 63	
  	<ul style="list-style-type: none"> • SH63 Branch River Wairau Valley <ul style="list-style-type: none"> ○ Wednesday, 7 am – 6 pm ○ Guardrail repairs ○ Stop/Go traffic management • SH63 Lake Argyle <ul style="list-style-type: none"> ○ Tuesday, 7 am – 6 pm ○ Carriageway resurfacing ○ Stop/Go traffic management • SH63 Branch River <ul style="list-style-type: none"> ○ Tuesday, 7 am – 6 pm ○ Road resurfacing ○ Stop/Go traffic management
 State Highway 62	
<ul style="list-style-type: none"> • No major works planned 	
Nelson/Tasman State Highways	
 State Highway 6	
 	<ul style="list-style-type: none"> • SH6 Atawhai Drive, Founders Park exit to Boulder Bank Drive <ul style="list-style-type: none"> ○ Ongoing until April 2024 ○ Two-lane diversion with 30km/h temporary speed limit day and night ○ Occasional manual traffic control (Stop/Go) as and when required ○ Utility services installation • SH6 Whakatu Drive, between Songer St and Nayland Rd overbridges <ul style="list-style-type: none"> ○ Sunday, 18 February to Sunday, 17 March, Sun-Thurs, 6 pm – 6 am ○ Safety barrier works ○ Shoulder closure and 30 km/h temporary speed limit ○ No work on Friday or Saturday nights ○ Night closures planned 17-27 March • SH6 Whangamoia Hill, various locations <ul style="list-style-type: none"> ○ 4 March to 31 May, Mon – Fri, 5 am – 7 pm ○ Tree felling ○ Delays of up to 10 minutes expected • SH6 Two Mile Creek, Owen Junction <ul style="list-style-type: none"> ○ 4 March – 3 April, Mon-Fri, 24/7 ○ Shoulder widening ○ Stop/Go traffic lights and temporary speed restrictions of 30km/hr ○ Drivers can expect short delays

	<ul style="list-style-type: none"> ○ Temporary speed restrictions and traffic signals will remain overnight, during weekends, and over the Easter holiday.
	State Highway 65
	<ul style="list-style-type: none"> • No major works planned
	State Highway 63
	<ul style="list-style-type: none"> • No major works planned
	State Highway 60
 	<ul style="list-style-type: none"> • SH60 Ruby Bay Bypass <ul style="list-style-type: none"> ○ 8 February to 27 June, 6 am – 6pm ○ Traffic controls and 30km/h speed restrictions while work takes place. ○ Road widening, drainage and installation of median and side barriers ○ Temporary speed limits will remain in place 24/7 for the duration of the work ○ Expect delays of up to 5 minutes • SH60 Tākaka Hill, between Eureka bend and Rocky Angle Corner <ul style="list-style-type: none"> ○ Monday to Friday, 8:30 am – 5:30 pm ○ Rock scaling ○ Stop/Stop traffic controls and 30 km/h speed restrictions ○ Delays of up to 15 minutes expected • SH60 Commercial Street, between Reilly Street and Lemon Tree Lane <ul style="list-style-type: none"> ○ 12 February to 8 March, 7:30 am – 6 pm ○ Stop/go controls and a temporary speed limit of 30km/h ○ Road resurfacing ○ Delays of up to 5 mins expected • SH60 Bird's Hill, Golden Bay <ul style="list-style-type: none"> ○ Road is open to two lanes, 50 km/h speed restriction. 24/7 ○ Road overslip