























Lower North Island/Upper South Island - Planned state highway roadworks

16 February 2024

The details below cover the period Saturday, 17 February to Friday, 23 February.

NOTE: Roadworks are dependent on weather and other factors. Bad weather can see work postponed to the next suitable night in the works programme.

Wellington, Porirua, Kāpiti, Hutt	
1	State Highway 1
	<ul style="list-style-type: none"> • SH1 Cobham Drive/Wellington Road CLOSED between Hamilton Road and Troy Street <ul style="list-style-type: none"> ○ Sunday, 7.30 am-1 pm ○ Road CLOSED for Round the Bays ○ Sign posted detour via Kilbirnie Crescent
	<ul style="list-style-type: none"> • <u>SH1 Urban Motorway at Terrace Tunnel CLOSED northbound to Aotea Quay</u> <ul style="list-style-type: none"> ○ Sunday, Monday, Tuesday, and Thursday night, 9 pm-4.30 am ○ Road CLOSED for asphalt resurfacing and maintenance ○ Sign posted detour via Aotea Quay ○ Various on-ramp and off-ramp closures throughout the week, follow detour signs ○ Set up from 7 pm, expect delays on SH1
	<ul style="list-style-type: none"> • <u>SH1 Urban Motorway at Terrace Tunnel northbound to Aotea Quay</u> <ul style="list-style-type: none"> ○ Wednesday night, 9 pm-4.30 am ○ Altered lane layout for electric sign repairs and maintenance ○ May Street on-ramp CLOSED
	<ul style="list-style-type: none"> • <u>Old SH1, Waikanae River Bridge southbound CLOSED</u> <ul style="list-style-type: none"> ○ Saturday to Friday day/night ○ Southbound lane CLOSED for installation of a new clip-on shared path ○ Detour via local roads
	<ul style="list-style-type: none"> • SH1 Transmission Gully southbound <ul style="list-style-type: none"> ○ Sunday night, 2.30 pm-1 am ○ Altered lane layout southbound for asphalt resurfacing
	<ul style="list-style-type: none"> • Old SH1, Paraparaumu, near Kapiti Road <ul style="list-style-type: none"> ○ Saturday to Friday day/night ○ Altered lane layout for waterworks
	<ul style="list-style-type: none"> • Old SH1, Peka Peka, near Te Kowhai Road <ul style="list-style-type: none"> ○ Monday to Wednesday, 7 am-7 pm ○ Stop/go traffic controls for chipsealing ○ Saturday to Wednesday day/night ○ Altered lane layout for aftercare
	<ul style="list-style-type: none"> • Old SH1, Ōtaki, near Riverbank Road <ul style="list-style-type: none"> ○ Monday to Wednesday, 7 am-7 pm

   	<ul style="list-style-type: none"> ○ Stop/go traffic controls for chipsealing ○ Saturday to Wednesday day/night ○ Altered lane layout for aftercare ○ Monday to Friday during the day, 7 am-5 pm ○ Altered lane layout southbound for footpath installation <ul style="list-style-type: none"> • Old SH1, Ōtaki, north of Waitohu Valley Road <ul style="list-style-type: none"> ○ Monday to Friday, 7 am-5 pm ○ Stop/go traffic controls for footpath installation • SH1 Manakau, near South Manakau Road <ul style="list-style-type: none"> ○ Sunday night, 7 pm-5.30 am ○ Stop/go traffic controls for safety improvement project • SH1 North Manakau, near North Manakau Road <ul style="list-style-type: none"> ○ Saturday to Friday day/night ○ Altered lane layout for safety improvement project
	State Highway 59
   	<ul style="list-style-type: none"> • SH59 Paremata, near SH58 and SH59 interchange southbound <ul style="list-style-type: none"> ○ Wednesday night, 10 pm-5.30 am ○ Altered lane layout southbound for asphalt resurfacing • SH59 Pukerua Bay, near Takutai Road <ul style="list-style-type: none"> ○ Thursday during the day, 9.30 am-4 pm ○ Stop/go traffic controls for pole replacement • SH59 Paekākāriki and SH1 Transmission Gully interchange on-ramp CLOSED northbound <ul style="list-style-type: none"> ○ Saturday to Friday day/night ○ Northbound on-ramp CLOSED for asphalt resurfacing ○ Detour via SH59 • SH59 Paekākāriki, between Mackays Crossing and Paekākāriki CLOSED southbound <ul style="list-style-type: none"> ○ Saturday to Friday day/night ○ Southbound road CLOSED for works listed above
	State Highway 58
 	<ul style="list-style-type: none"> • <u>SH58 Judgeford, near Moonshine Road</u> <ul style="list-style-type: none"> ○ Saturday to Friday day/night ○ Altered lane layout for SH58 improvement project • <u>SH58 Pāuatahanui, near Bradey Road</u> <ul style="list-style-type: none"> ○ Saturday to Friday day/night ○ Altered lane layout for SH58 improvement project
	State Highway 2
	<ul style="list-style-type: none"> • SH2 Kaitoke, near Twin Lakes <ul style="list-style-type: none"> ○ Monday to Friday, 9 am-5 pm ○ Stop/go traffic controls for slope stabilisation

Wairarapa State Highways

2

State Highway 2



- **SH2 Carterton, near Andersons Line**
 - Monday to Friday, 7.30 am-5 pm
 - Altered lane layout for waterworks



- **SH2 Clareville, near Somerset Road**
 - Sunday to Thursday nights, 7 pm-6 am
 - Stop/go traffic controls for line marking



- **SH2 Waingawa, Cornwall Road/Norfolk Road roundabout **CLOSED****
 - Sunday to Thursday nights, 7 pm-6 am
 - Road **CLOSED** for chipsealing
 - Signposted detour via local roads



- **SH2 South Masterton, near Ngaumutawa Road**
 - Sunday to Thursday nights, 7 pm-6 am
 - Stop/go traffic controls for line marking



- **SH2 North Masterton, near Fifth Street**
 - Tuesday, 7 am- 5pm
 - Stop/go traffic controls for resealing
 - Tuesday to Friday day/night
 - Altered lane layout for aftercare



- **SH2 South Ōpaki, near Lennies Road**
 - Monday to Wednesday, 7 am-5 pm
 - Stop/go traffic controls for dig out



- **SH2 Several locations between Kiriwhakapapa and Mount Bruce**
 - Monday to Friday, 7.30 am-5 pm
 - Stop/go traffic controls for safety improvement project

53

State Highway 53



- **SH53 South Featherston, near No 1 Line**
 - Tuesday and Wednesday, 8.30 am-4.30 pm
 - Stop/go traffic controls for tree trimming



- **SH53 Tauwharenīkau, near Te Maire Road**
 - Friday, 7 am-5 pm
 - Stop/go traffic controls for drainage work


















- **SH53 Tauwharenīkau, near Bidwells Cutting Road**
 - Thursday and Friday, 7 am-5 pm
 - Stop/go traffic controls for drainage work



- **North Martinborough, near Backwater Road**
 - Monday to Friday during the day, 7 am-5 pm
 - Stop/go traffic controls for drainage work

Marlborough State Highways

	<h3>State Highway 1</h3>
 	<ul style="list-style-type: none"> • SH1 Weld Pass – Nightworks ROAD CLOSED <ul style="list-style-type: none"> ○ Sunday to Tuesday nights, 8 pm – 6 am ○ Maintenance works ○ ROAD CLOSED with midnight and 3 am openings to allow queued traffic through • SH1 Seddon <ul style="list-style-type: none"> ○ 19 February – 15 March ○ Monday to Friday, 7 am – 6 pm ○ Drainage, kerb and channel works, road resurfacing, and line marking ○ Stop/Go Traffic Management 30 km/h temporary speed limit
	<h3>State Highway 6</h3>
	<ul style="list-style-type: none"> • SH6 Bells/Leonards Roads intersection <ul style="list-style-type: none"> ○ Tuesday, 16 January – Friday, 24 May ○ Roundabout construction ○ St Leonards ROAD CLOSED at the intersection of State Highway 6. SH6 closures also happening during phased works ○ Local road detours available
	<h3>State Highway 63</h3>
	<ul style="list-style-type: none"> • No major works planned
	<h3>State Highway 62</h3>
	<ul style="list-style-type: none"> • No major works planned
<h2>Nelson/Tasman State Highways</h2>	
	<h3>State Highway 6</h3>
  	<ul style="list-style-type: none"> • SH6 Atawhai Drive, Founders Park exit to Boulder Bank Drive <ul style="list-style-type: none"> ○ Ongoing until April 2024 ○ Two-lane diversion with 30km/h temporary speed limit day and night ○ Occasional manual traffic control (Stop/Go) as and when required ○ Utility services installation • SH6 Clarke Valley <ul style="list-style-type: none"> ○ Tuesday, 16 January – Thursday 29 February, 7 am – 6 pm ○ Road reconstruction under Stop/go. Expect delays ○ Temporary speed limits will be in place night and day • SH6 Whangamoia Saddle ROAD CLOSED <ul style="list-style-type: none"> ○ Sunday, 11 February – Friday, 1 March. Sun-Thurs nights, 8 pm to 5:30 am ROAD CLOSED ○ Resurfacing works, barrier repairs and drainage works.

	<ul style="list-style-type: none"> ○ No works on Friday and Saturday nights. The highway will be open, but traffic management and temporary speed limits will apply at work areas. ○ There will be one nightly opening of the road at 12:30 am to allow vehicles through. Drivers must be at the closure points by 12:30 am. ● SH6 Whakatu Drive, Nayland Rd and Songer St overbridges <ul style="list-style-type: none"> ○ Sunday, 18 February to Thursday, 14 March. Sun-Thurs, 6 pm – 6 am ○ Barrier works ○ Shoulder closure and 30 km/h temporary speed limit. ● SH6 Port Nelson intersection of Wildman Ave <ul style="list-style-type: none"> ○ Sunday, 7 am – 6pm ○ Road resurfacing on Wildman Ave ○ 30km/h temporary speed restrictions on SH6 between Matai Ave and Haven Rd roundabout ● SH6 Tahunanui intersection of Maire St <ul style="list-style-type: none"> ○ Wednesday and Thursday, 7 am -6 pm ○ Road resurfacing on Maire St ○ 30 km/h temporary speed restriction on SH6 Annesbrook Dr ● SH6 Dellows Bluff <ul style="list-style-type: none"> ○ Daily, 24/7 ○ Open to both lanes under 70km/h temporary speed limit
	State Highway 65
	<ul style="list-style-type: none"> ● No major works planned
	State Highway 63
	<ul style="list-style-type: none"> ● No major works planned
	State Highway 60
	<ul style="list-style-type: none"> ● SH60 Bird's Hill, Golden Bay <ul style="list-style-type: none"> ○ Road is open to two lanes, 50km speed restriction. 24/7 ○ Road overslip ● SH60 Ruby Bay Bypass <ul style="list-style-type: none"> ○ 8 February to 27 June, 6 am – 6pm ○ Traffic controls and 30km/h speed restrictions while work takes place. ○ Road widening, drainage and installation of median and side barriers ○ Temporary speed limits will remain in place 24/7 for the duration of the work ○ Expect delays of up to 5 minutes ● SH60 Appleby Quarry <ul style="list-style-type: none"> ○ Tuesday and Wednesday nights, 7 pm to 6 am ○ Stop/Go traffic management with a 30km/h speed restriction ○ Asphaltting/resurfacing ● SH60 near Pugh/McShane Road



- Sunday and Monday nights, 7 pm – 6am
- Stop/Go traffic management with a 30km/h speed restriction
- Asphaltting/resurfacing



- **SH60 Motueka River Bridge**

- Wednesday and Thursday nights, 7 pm – 6 am
- Stop/Go traffic management with a 30km/h speed restriction
- Asphaltting/resurfacing



- **SH60 Commercial Street, between Reilly Street and Lemon Tree Lane**

- 12 February to 29 February, 5 am – 6 pm
- Stop/go controls and a temporary speed limit of 30km/h
- Road resurfacing
- Delays of up to 5 mins expected



- **SH60 Takaka Hill**

- Wednesday and Thursday, 5 am – 6 pm
- Temporary speed limit of 30km/h and stop/go controls in place
- Tree felling
- 5-minute delays expected

- **SH60 Takaka Hill**

- Monday, midday – 4 pm
- Temporary speed limit of 30km/h and stop/go controls in place
- Road resurfacing
- Short delays expected