

19 January 2024

## Lower North Island/Upper South Island - Planned state highway roadworks

### Important information for drivers:

#### Lower North Island:

- There will be a closure on State Highway 53 from Tuesday next week as repairs begin on the Tauwharenikau Bridge. Local road detours will be available
  - [Repairs and closure planned for Tauwharenikau Bridge – State Highway 53](#)
- Wellington drivers need to plan ahead for night closures and resurfacing works planned for the urban motorway in February
  - Major road works planned for the Wellington urban motorway next month

#### Top of the South Island:

- There are two projects planned for State Highway 6 on Whakatu Drive and on the Whangamoa Hill in February that drivers need to be aware of and to plan for. Both will require night closures at work sites.
  - [Keeping State Highway 6 spick and span – night closures planned for February](#)
  - [Night closures planned for State Highway 6, Whakatu Drive, Nelson](#)

The details below outline the main planned state highway roadworks occurring in the greater Wellington region and the top of the South Island over the coming week (from Saturday, 20 January). Further details about regional state highway conditions and roadworks are also published on our website:

- [Wellington Roadworks](#)
- [Wellington Transport Alliance](#)
- [Nelson/Marlborough traffic updates](#)
- [Tasman traffic updates](#)

**NOTE:** Roadworks are dependent on weather and other factors. Bad weather can see work postponed to the next suitable night in the works programme.

## Wellington, Porirua, Kāpiti, Hutt

1













### State Highway 1















- **Old SH1, South of Paraparaumu, near Poplar Avenue**
  - Tuesday to Friday during the day, 9am-4pm
  - Altered lane layout for remaining works
  - Wednesday and Thursday nights, 7pm-5.30am
  - Altered lane layout for line marking



- **Old SH1, Paraparaumu, near Kapiti Road**
  - Saturday to Friday day/night
  - Altered lane layout for waterworks

      	<ul style="list-style-type: none"> <li>• <a href="#"><u>Old SH1, Waikanae River Bridge southbound CLOSED</u></a> <ul style="list-style-type: none"> <li>○ Saturday to Friday day/night</li> <li>○ Southbound lane <b>CLOSED</b> for installation of a new clip-on shared path</li> <li>○ Detour via local roads</li> </ul> </li>   <li>• <b>Old SH1, Peka Peka, near Te Kowhai Road</b> <ul style="list-style-type: none"> <li>○ Thursday and Friday, 7 am-5 pm</li> <li>○ Stop/go traffic controls for chipsealing</li> <li>○ Wednesday to Friday day/night</li> <li>○ Altered lane layout for aftercare</li> </ul> </li>   <li>• <b>Old SH1, Ōtaki, near Riverbank Road</b> <ul style="list-style-type: none"> <li>○ Thursday, 8.30 am-4 pm</li> <li>○ Stop/go traffic controls for chipsealing</li> <li>○ Thursday and Friday day/night</li> <li>○ Altered lane layout for aftercare</li> </ul> </li>   <li>• <b>Old SH1, Ōtaki, north of Waitohu Valley Road</b> <ul style="list-style-type: none"> <li>○ Tuesday to Friday, 7.00 am – 5 pm</li> <li>○ Stop/go traffic controls for footpath installation</li> </ul> </li>   <li>• <b>SH1 North Manakau, near Waikawa Beach Road</b> <ul style="list-style-type: none"> <li>○ Tuesday and Wednesday day/night</li> <li>○ Altered lane layout for safety improvement project</li> </ul> </li>   <li>• <b>SH1 North Manakau, near N Manakau Road</b> <ul style="list-style-type: none"> <li>○ Tuesday to Thursday nights, 7 pm-5.30 am</li> <li>○ Stop/go traffic controls for drainage work</li> <li>○ Tuesday to Friday day/night</li> <li>○ Altered lane layout for safety improvement project</li> </ul> </li>   <li>• <b>SH1 Ōhau, near Muhunoa E Road</b> <ul style="list-style-type: none"> <li>○ Monday night, 10 pm-5.30a m</li> <li>○ Stop/go traffic controls for shoulder work</li> </ul> </li> </ul>
	<p><b>State Highway 59</b></p>
 	<ul style="list-style-type: none"> <li>• <b>SH59 Porirua, Whitford Brown Avenue southbound off-ramp</b> <ul style="list-style-type: none"> <li>○ Tuesday night, 7 pm-5.30 am</li> <li>○ Altered southbound off-ramp lane layout for pole replacement</li> </ul> </li>   <li>• <b>SH59/SH1 Paekākāriki, SH59 and SH1 Transmission Gully interchange on-ramp <b>CLOSED</b></b> <ul style="list-style-type: none"> <li>○ Tuesday night, 10 pm-7 am</li> <li>○ On-ramps <b>CLOSED</b> for asphalt resurfacing</li> <li>○ Tuesday to Friday day/night</li> <li>○ Northbound on-ramp <b>CLOSED</b> for asphalt resurfacing</li> <li>○ Detour via SH59</li> </ul> </li> </ul>
	<p><b>State Highway 58</b></p>
	<ul style="list-style-type: none"> <li>• <a href="#"><u>SH58 Judgeford, near Moonshine Road</u></a> <ul style="list-style-type: none"> <li>○ Saturday to Friday day/night</li> </ul> </li> </ul>

	<ul style="list-style-type: none"> <li>○ Altered lane layout for SH58 improvement project</li> <li>● <a href="#">SH58 Pāuatahanui, near Bradey Road</a> <ul style="list-style-type: none"> <li>○ Saturday to Friday day/night</li> <li>○ Altered lane layout for SH58 improvement project</li> </ul> </li> </ul>
	<h2 style="margin: 0;">State Highway 2</h2>
    	<ul style="list-style-type: none"> <li>● <b>SH2 Petone, near Horokiwi Road northbound</b> <ul style="list-style-type: none"> <li>○ Tuesday night, 7 pm-5.30 am</li> <li>○ Altered northbound lane layout for manhole works</li> </ul> </li> <li>● <b>SH2 Lower Hutt, near Normandale Road southbound</b> <ul style="list-style-type: none"> <li>○ Thursday night, 7 pm-5.30 am</li> <li>○ Altered southbound lane layout for asphalt resurfacing</li> </ul> </li> <li>● <b>SH2 Lower Hutt, near Grounell Crescent southbound road CLOSED</b> <ul style="list-style-type: none"> <li>○ Tuesday and Wednesday nights, 9 pm-4 am</li> <li>○ Southbound road <b>CLOSED</b> for asphalt resurfacing</li> </ul> </li> <li>● <b>SH2 Upper Hutt, near Totara Park Road northbound</b> <ul style="list-style-type: none"> <li>○ Wednesday, 10 am-2 pm</li> <li>○ Altered lane layout northbound for pole work</li> </ul> </li> <li>● <b>SH2 Kaitoke, near Twin Lakes</b> <ul style="list-style-type: none"> <li>○ Tuesday to Friday during the day, 9 am-4.30 pm</li> <li>○ Stop/go traffic controls for slope stabilisation</li> </ul> </li> </ul>
<h2 style="margin: 0;">Wairarapa State Highways</h2>	
	<h2 style="margin: 0;">State Highway 2</h2>
   	<ul style="list-style-type: none"> <li>● <b>SH2 Featherston, near Moore Street/Watt Street southbound</b> <ul style="list-style-type: none"> <li>○ Tuesday to Friday during the day, 8 am-4.30 pm</li> <li>○ Altered southbound lane layout for electronic sign renewal</li> </ul> </li> <li>● <b>SH2 Featherston, near Dainell Street CLOSED</b> <ul style="list-style-type: none"> <li>○ Saturday to Monday during the day, 8 am-8 pm</li> <li>○ Southbound road <b>CLOSED</b> for rail works</li> <li>○ Saturday and Sunday nights, 8 pm-8 am</li> <li>○ Road <b>CLOSED</b> for rail works</li> <li>○ Detour via SH53</li> </ul> </li> <li>● <b>SH2 North Greytown, near Hupenui Road CLOSED</b> <ul style="list-style-type: none"> <li>○ Friday night, 7.30 pm-8.30 pm</li> <li>○ Road <b>CLOSED</b> for Cruise Martinborough</li> <li>○ Signposted detour via local roads</li> </ul> </li> <li>● <b>SH2 North Carterton, near Andersons Line</b> <ul style="list-style-type: none"> <li>○ Tuesday to Friday during the day, 7.30 am-5 pm</li> <li>○ Altered lane layout for waterworks</li> </ul> </li> <li>● <b>SH2 Clareville, near Somerset Road</b></li> </ul>



- Tuesday to Thursday nights, 7 pm-6 am
- Altered lane layout for line marking

- **SH2 Waingawa, Cornwall Road to Hughes Line CLOSED**

- Tuesday to Thursday nights, 8 pm-6 am
- Road **CLOSED** for chipsealing
- Signposted detour via local roads

- **SH2 South Masterton, near Ngaumutawa Road**

- Tuesday to Thursday nights, 7 pm-6 am
- Stop/go traffic controls for line marking

- **SH2 Masterton, near Te Ore Ore Road CLOSED**

- Monday night, 9 pm-4.30 am
- Road **CLOSED** for asphalt resurfacing
- Signposted detour via local roads

- **SH2 Several locations between Kiriwhakapapa and Mount Bruce**

- Monday to Friday, 7 am-4.30 pm
- Stop/go traffic controls for barrier installation

- **SH2 Mount Bruce Rest Area**

- Tuesday, 7 am-5 pm
- Stop/go traffic controls for chipsealing
- Tuesday and Wednesday day/night
- Altered lane layout for aftercare

- **SH2 Several locations around Mount Bruce**

- Tuesday to Thursday, 7 am-7 pm
- Stop/go traffic controls for chipsealing
- Tuesday to Friday nights, 7 pm-7 am
- Altered lane layout for aftercare

53

## State Highway 53



- **[SH53 South Featherston, Lower Tauwharenikau River Bridge](#) **CLOSED****

- Tuesday to, 7 am-5 pm
- Road **CLOSED** for bridge maintenance
- Detour via SH2













- **SH53 Tauwharenikau, near Phillips Line**









- Friday, 7 am-5 pm
- Stop/go traffic controls for chipsealing
- Friday night, 7 pm-7 am
- Altered lane layout for aftercare

- **SH53 North Martinborough, near Bidwills Cutting Road**

- Monday and Tuesday nights, 7 pm-5.30 am
- Stop/go traffic controls for asphalt resurfacing

## Marlborough State Highways

	<b>State Highway 1</b>
	<ul style="list-style-type: none"> <li>• <b>SH1 Picton Elevation</b> <ul style="list-style-type: none"> <li>○ Monday to Friday, 7 am – 5 pm</li> <li>○ Slow vehicle/passing lane closed. 30 km/h temporary speed limit</li> <li>○ Slump site repairs</li> </ul> </li> <li>• <b>SH1 Riverlands</b> <ul style="list-style-type: none"> <li>○ Thursday and Friday, 7 am – 5 pm</li> <li>○ Stop/Go Traffic Management</li> <li>○ Carriageway Resurfacing</li> </ul> </li> </ul>
	<b>State Highway 6</b>
  	<ul style="list-style-type: none"> <li>• <b>SH6 Okaramio</b> <ul style="list-style-type: none"> <li>○ Monday, 7 am – 5 pm</li> <li>○ Stop/Go Traffic Management</li> <li>○ Carriageway resurfacing</li> </ul> </li> <li>• <b>SH6 Canvastown</b> <ul style="list-style-type: none"> <li>○ Monday, 7 am – 5 pm</li> <li>○ Stop/Go Traffic Management</li> <li>○ Carriageway resurfacing</li> </ul> </li> <li>• <b>SH6 Rai Valley</b> <ul style="list-style-type: none"> <li>○ Tuesday to Thursday, 7 am – 5 pm</li> <li>○ Stop/Go Traffic Management</li> <li>○ Carriageway resurfacing</li> </ul> </li> </ul>
	<b>State Highway 63</b>
 	<ul style="list-style-type: none"> <li>• <b>SH63 Wairau River View Point</b> <ul style="list-style-type: none"> <li>○ Thursday and Friday 26, 7 am – 6pm</li> <li>○ Drainage works</li> <li>○ Stop/Go Traffic Management</li> </ul> </li> <li>• <b>SH63 Centre Valley</b> <ul style="list-style-type: none"> <li>○ Friday, 7 am – 5 pm</li> <li>○ Stop/Go Traffic Management</li> <li>○ Carriageway Resurfacing</li> </ul> </li> </ul>
	<b>State Highway 62</b>
	<ul style="list-style-type: none"> <li>• <b>No major works planned</b></li> </ul>
<b>Nelson/Tasman State Highways</b>	
	<b>State Highway 6</b>
	<ul style="list-style-type: none"> <li>• <b>SH6 Atawhai Drive, Founders Park exit to Boulder Bank Drive</b> <ul style="list-style-type: none"> <li>○ Ongoing until April 2024</li> </ul> </li> </ul>

  	<ul style="list-style-type: none"> <li>○ Two-lane diversion with 30km/h temporary speed limit day and night</li> <li>○ Occasional manual traffic control (Stop/Go) as and when required</li> <li>○ Utility services installation</li> </ul> <ul style="list-style-type: none"> <li>• <b>SH6 Clarke Valley</b> <ul style="list-style-type: none"> <li>○ Tuesday, 16 January – Thursday 29 February, 7 am – 6 pm</li> <li>○ Road reconstruction under Stop/go. Expect delays</li> <li>○ Temporary speed limits will be in place night and day</li> </ul> </li> <li>• <b>SH6, Foxhill</b> <ul style="list-style-type: none"> <li>○ Tuesday, 16 January to Friday, 2 February.</li> <li>○ Monday – Friday, 7 am – 6 pm. Saturdays, 7 am – 1 pm.</li> <li>○ Stop/Go traffic controls and 30km/h speed restrictions</li> <li>○ Guardrail installation</li> <li>○ While work is not in progress the road will be open to both lanes with a 50 km/h speed limit remaining in place</li> </ul> </li> <li>• <b>SH6 Dellows Bluff</b> <ul style="list-style-type: none"> <li>○ Daily, 24/7</li> <li>○ Open to both lanes under 70km/h temporary speed limit</li> </ul> </li> </ul>
	<p><b>State Highway 65</b></p>
	<ul style="list-style-type: none"> <li>• No major works planned</li> </ul>
	<p><b>State Highway 63</b></p>
	<ul style="list-style-type: none"> <li>• No major works planned</li> </ul>
	<p><b>State Highway 60</b></p>
 	<ul style="list-style-type: none"> <li>• <b>SH60 Tākaka Hill, various locations</b> <ul style="list-style-type: none"> <li>○ 23 January to 16 February. Monday – Friday, 5 am – 6pm</li> <li>○ Stop go traffic controls and 30 km/h speed limit at work sites</li> <li>○ Tree felling</li> <li>○ 5-minute delays expected</li> </ul> </li> <li>• <b>SH60 Motueka, High St - between Tudor St and Woodland Ave</b> <ul style="list-style-type: none"> <li>○ 22 January to 1 February. Sunday – Thursday nights, 6 pm – 6am</li> <li>○ No work will be done on Friday and Saturday nights</li> <li>○ Stop/go traffic controls and 30 km/h speed limit</li> <li>○ Resurfacing works</li> <li>○ Drivers can expect short delays</li> </ul> </li> <li>• <b>SH60 Bird's Hill, Golden Bay</b> <ul style="list-style-type: none"> <li>○ Road is open to two lanes, 50km speed restriction. 24/7</li> <li>○ Road overslip.</li> </ul> </li> </ul>

Plan ahead for a safe, enjoyable journey. Keep up to date with:

- Traffic updates: [journeys.nzta.govt.nz/traffic/wellington](https://journeys.nzta.govt.nz/traffic/wellington)
- Facebook: [facebook.com/NZTAWqtn](https://facebook.com/NZTAWqtn)
- Twitter: [twitter.com/WakaKotahiWqtn](https://twitter.com/WakaKotahiWqtn)

- Journey planner: [journeys.nzta.govt.nz/wellington](https://journeys.nzta.govt.nz/wellington)
- Phone: 0800 4 HIGHWAYS (0800 44 44 49)

For more information please contact:

## Felix Marwick

Media Manager

Mobile: 021 370 481

Email: [felix.marwick@nzta.govt.nz](mailto:felix.marwick@nzta.govt.nz)

Website: [nzta.govt.nz](https://nzta.govt.nz)



Waka Kotahi NZ Transport Agency works to create transport solutions for all New Zealanders – from helping new drivers earn their licences, to leading safety campaigns to investing in public transport, state highways and local roads.

 [About](#)  [Careers](#)  [Contact](#)



© 2021 Waka Kotahi NZ Transport Agency, all rights reserved



**Te Kāwanatanga  
o Aotearoa**  
New Zealand Government