















# Lower North Island/Upper South Island - Planned state highway roadworks







8 December 2023

The details below cover the period Saturday, 9 December to Friday, 8 December

**NOTE:** Roadworks are dependent on weather and other factors. Bad weather can see work postponed to the next suitable night in the works programme.







Wellington, Porirua, Kāpiti, Hutt	
1	State Highway 1
	<ul style="list-style-type: none"> <li>• <b>SH 1 Terrace Tunnel CLOSED</b> <ul style="list-style-type: none"> <li>○ Monday night, 9 pm-4.30 am</li> <li>○ ROAD CLOSED for tunnel maintenance</li> </ul> </li> </ul>
	<ul style="list-style-type: none"> <li>• <b>SH1 Mount Victoria Tunnel CLOSED</b> <ul style="list-style-type: none"> <li>○ Tuesday night, 9 pm-4.30 am</li> <li>○ ROAD CLOSED for tunnel maintenance</li> </ul> </li> </ul>
	<ul style="list-style-type: none"> <li>• <b>SH1 Arras Tunnel CLOSED</b> <ul style="list-style-type: none"> <li>○ Wednesday and Thursday nights, 9 pm-4.30 am</li> <li>○ ROAD CLOSED for tunnel maintenance</li> </ul> </li> </ul>
	<ul style="list-style-type: none"> <li>• <b>SH1 Hawkestone Street southbound offramp CLOSED</b> <ul style="list-style-type: none"> <li>○ Wednesday night, 9 pm-4.30 am</li> <li>○ Detour via Terrace southbound offramp</li> <li>○ ROAD CLOSED for asphalt resurfacing</li> </ul> </li> </ul>
	<ul style="list-style-type: none"> <li>• <b>SH1 Johnsonville southbound offramp CLOSED</b> <ul style="list-style-type: none"> <li>○ Tuesday night, 9 pm-4.30 am</li> <li>○ Detour down and back up Ngauranga Gorge</li> <li>○ ROAD CLOSED for asphalt resurfacing</li> </ul> </li> </ul>
	<ul style="list-style-type: none"> <li>○ <b>Tawa interchange</b> <ul style="list-style-type: none"> <li>○ Sunday night, 7pm-5.30am</li> <li>○ Southbound lane closed for asphalt resurfacing</li> <li>○ North and southbound lane closed for asphalt resurfacing</li> </ul> </li> </ul>
	<ul style="list-style-type: none"> <li>• <b>Linden to Tawa, southbound</b> <ul style="list-style-type: none"> <li>○ Tuesday night, 9 pm-5. 30 am</li> <li>○ Altered lane layout for electronic signage project</li> </ul> </li> </ul>
	<ul style="list-style-type: none"> <li>• <b>Old SH1, Peka Peka, north of Peka Peka Road</b> <ul style="list-style-type: none"> <li>○ Monday to Friday, 7 am – 7 pm</li> <li>○ Stop/go traffic controls for chipsealing</li> </ul> </li> </ul>
	<ul style="list-style-type: none"> <li>• <b>Old SH1, Ōtaki, north of Waitohu Valley Road</b> <ul style="list-style-type: none"> <li>○ Monday to Friday, 7.30 am – 5 pm</li> <li>○ Stop/go traffic controls for footpath installation</li> </ul> </li> </ul>
	<ul style="list-style-type: none"> <li>• <b>SH1 Several locations between Manakau and Ōhau</b> <ul style="list-style-type: none"> <li>○ Monday to Friday nights, 7 pm-5.30 am</li> <li>○ Stop/go traffic controls for safety improvement project</li> </ul> </li> </ul>














    	<ul style="list-style-type: none"> <li>• <b>Old SH1, Waikanae, near Poplar Ave intersection</b> <ul style="list-style-type: none"> <li>○ Monday to Friday, 9 am-4 pm</li> <li>○ Wednesday to Thursday nights, 7pm-5am</li> <li>○ Altered lane layout for line marking</li> </ul> </li> <li>• <b>SH1 Ōhau, near Muhunoa Road</b> <ul style="list-style-type: none"> <li>○ Sunday night, 7 pm-5.30 am</li> <li>○ Stop/go traffic controls southbound for dig out</li> <li>○ Tuesday night, 7 pm-5.30 am</li> <li>○ Stop/go traffic controls for drainage works</li> </ul> </li> <li>• <b>SH1 Manakau, near Gleeson Road</b> <ul style="list-style-type: none"> <li>○ Saturday to Friday day/night</li> <li>○ Altered lane layout for safety improvements project</li> </ul> </li> <li>• <b>SH1 Waikawa, near Beach Road</b> <ul style="list-style-type: none"> <li>○ Saturday to Friday day/night</li> <li>○ Altered lane layout for safety improvements project</li> </ul> </li> <li>• <b>SH1 Pukehou Bridge</b> <ul style="list-style-type: none"> <li>○ Saturday to Friday day/night</li> <li>○ Altered lane layout for safety improvements project</li> </ul> </li> </ul>
	<p><b>State Highway 59</b></p>
	<ul style="list-style-type: none"> <li>• <b>SH59 Paekākāriki, near SH1 interchange</b> <ul style="list-style-type: none"> <li>○ Saturday to Friday day/night</li> <li>○ Altered lane layout for aftercare</li> </ul> </li> </ul>
	<p><b>State Highway 58</b></p>
    	<ul style="list-style-type: none"> <li>• <b>SH58 Haywards, near SH2 interchange, westbound</b> <ul style="list-style-type: none"> <li>○ Monday to Wednesday during the day, 9 am-4.30 pm</li> <li>○ Westbound lane closed for slip clearing</li> </ul> </li> <li>• <b>SH58 Pāuatahanui, near Belmont Road</b> <ul style="list-style-type: none"> <li>○ Saturday to Friday day/night</li> <li>○ Altered lane layout for SH58 improvement project</li> </ul> </li> <li>• <b>SH58 Judgeford, near Moonshine Road</b> <ul style="list-style-type: none"> <li>○ Monday to Friday, 9.30 am-3 pm</li> <li>○ Stop/go traffic controls for SH58 improvement project</li> <li>○ Saturday, Sunday, and Friday day/night</li> <li>○ Altered lane layout for SH58 improvement project</li> </ul> </li> <li>• <b><u>SH58 Pāuatahanui, near Bradey Road</u></b> <ul style="list-style-type: none"> <li>○ Friday night, 5 pm-5 am</li> <li>○ Stop/go traffic controls for asphalt resurfacing</li> </ul> </li> </ul>
	<p><b>State Highway 2</b></p>










          	<ul style="list-style-type: none"> <li>• <b>SH2 Upper Hutt, north of Silverstream Bridge/Fergusson Drive (south), southbound CLOSED</b> <ul style="list-style-type: none"> <li>○ Monday night, 9pm-4.30am</li> <li>○ Road CLOSED for asphalt resurfacing</li> <li>○ Detour via local roads</li> </ul> </li>   <li>• <b>SH2 Ngauranga to Petone northbound, near Horokiwi Road</b> <ul style="list-style-type: none"> <li>○ Sunday to Thursday nights, 7 pm-5.30 am</li> <li>○ Lane closed for rockfall safety project</li> </ul> </li>   <li>• <b>SH2 Petone, near the Esplanade interchange, southbound</b> <ul style="list-style-type: none"> <li>○ Sunday to Thursday nights, 7 pm-5 am</li> <li>○ Altered lane layout for sign installation and lane marking</li> </ul> </li>   <li>• <b>SH2 Timberlea, near Norana Road</b> <ul style="list-style-type: none"> <li>○ Tuesday during the day, 9 am-3.30 pm</li> <li>○ Altered lane layout for power supply works</li> </ul> </li>   <li>• <b>SH2 Kaitoke, near Twin Lakes, southbound</b> <ul style="list-style-type: none"> <li>○ Monday to Friday during the day, 7 am-4.30 pm</li> <li>○ Stop/go traffic controls for slope stabilisation</li> </ul> </li>   <li>• <b><a href="#">SH2 Remutaka Hill, Featherston side</a></b> <ul style="list-style-type: none"> <li>○ Saturday to Friday, day/night</li> <li>○ Stop/go traffic control for slip repairs</li> </ul> </li> </ul>
--	--





## Wairarapa State Highways

### 2 State Highway 2

          	<ul style="list-style-type: none"> <li>• <b>SH2 Featherston, near Moore Street CLOSED</b> <ul style="list-style-type: none"> <li>○ Saturday during the day, 11 am-1 pm</li> <li>○ Road CLOSED for Featherston Christmas Parade</li> <li>○ Signposted detour via local roads</li> </ul> </li>   <li>• <b>SH2 Carterton, near Park Road CLOSED</b> <ul style="list-style-type: none"> <li>○ Sunday during the day, 2 pm-4 pm</li> <li>○ Road CLOSED for Carterton Christmas Parade</li> <li>○ Signposted detour via local roads</li> </ul> </li>   <li>• <b>SH2 Waingawa, Cornwall Road to Hughes Line CLOSED</b> <ul style="list-style-type: none"> <li>○ Sunday to Tuesday nights, 8 pm-6 am</li> <li>○ Road CLOSED for chipsealing</li> <li>○ Signposted detour via local roads</li> </ul> </li>   <li>• <b>SH2 Clareville, near Somerset Road</b> <ul style="list-style-type: none"> <li>○ Sunday to Thursday nights, 7 pm-6 am</li> <li>○ Altered lane layout for lane marking</li> </ul> </li>   <li>• <b>SH2 Carterton, near Andersons Line</b> <ul style="list-style-type: none"> <li>○ Monday to Friday day/night</li> <li>○ Altered lane layout for waterworks</li> </ul> </li>   <li>• <b>SH2 Featherston, near Lyon Street/Birdwood Street</b> <ul style="list-style-type: none"> <li>○ Tuesday night, 7 pm-5.30 am</li> <li>○ Stop/go traffic controls for raised pedestrian crossing</li> </ul> </li> </ul>
--	---

      	<ul style="list-style-type: none"> <li>• <b>SH2 Greytown, near McMaster Street</b> <ul style="list-style-type: none"> <li>○ Wednesday night, 7 pm-5.30 am</li> <li>○ Stop/go traffic controls for raised pedestrian crossing</li> </ul> </li>   <li>• <b>SH2 Carterton, near Dalefield Road</b> <ul style="list-style-type: none"> <li>○ Wednesday and Thursday nights, 7 pm-6 am</li> <li>○ Stop/go traffic controls for waterworks</li> <li>○ Monday, Tuesday, and Friday during the day, 8.30am-4.30pm</li> <li>○ Altered lane layout for waterworks</li> </ul> </li>   <li>• <b><u>SH2 Carterton, near Park Road</u></b> <ul style="list-style-type: none"> <li>○ Sunday, Monday, and Thursday nights, 7 pm-5.30 am</li> <li>○ Stop/go traffic controls for raised pedestrian crossing project</li> </ul> </li>   <li>• <b><u>SH2 Remutaka Hill, Featherston side</u></b> <ul style="list-style-type: none"> <li>○ Saturday to Friday, day/night</li> <li>○ Stop/go traffic control for slip repairs</li> </ul> </li>   <li>• <b>SH2 South Masterton, near Ngaumutawa Road</b> <ul style="list-style-type: none"> <li>○ Sunday to Thursday nights, 7 pm-6 am</li> <li>○ Stop/go traffic controls for asphalt resurfacing</li> </ul> </li>   <li>• <b><u>SH2 Several locations between Kiriwhakapapa and Mount Bruce</u></b> <ul style="list-style-type: none"> <li>○ Monday to Friday during the day, 7 am-4.30 pm</li> <li>○ Stop/go traffic controls for barrier installation</li> </ul> </li>   <li>• <b>SH2 North Mount Bruce</b> <ul style="list-style-type: none"> <li>○ Saturday and Sunday, 7 am-7 pm</li> <li>○ Stop/go traffic controls for asphalt resurfacing</li> <li>○ Saturday to Monday day/nights</li> <li>○ Altered lane layout for aftercare</li> </ul> </li> </ul>
	<b>State Highway 53</b>
	<ul style="list-style-type: none"> <li>• <b>SH53 Featherston, near Donald Street</b> <ul style="list-style-type: none"> <li>○ Monday, 7 am-4.30 pm</li> <li>○ Stop/go traffic controls for bridge maintenance</li> </ul> </li> </ul>
<b>Marlborough State Highways</b>	
	<b>State Highway 1</b>
  	<ul style="list-style-type: none"> <li>• <b>SH1 Picton Elevation</b> <ul style="list-style-type: none"> <li>○ Monday to Friday, 7 am – 5 pm</li> <li>○ Slow vehicle/passing lane closed. 30 km/h temporary speed limit</li> <li>○ Slump site repairs</li> </ul> </li>   <li>• <b>SH1 Seddon</b> <ul style="list-style-type: none"> <li>○ Monday, 7 am – 4.30 pm</li> <li>○ Guardrail works</li> <li>○ Stop/Go Traffic Management</li> </ul> </li>   <li>• <b>SH1 Kaituna - Tuamarina</b> <ul style="list-style-type: none"> <li>○ Tuesday, 7 am – 4.30 pm</li> <li>○ Guardrail works</li> </ul> </li> </ul>

 	<ul style="list-style-type: none"> <li>○ Stop/Go Traffic Management</li> <li>● <b>SH1 Waima (Ure) River</b> <ul style="list-style-type: none"> <li>○ Wednesday, 7 am – 4.30 pm</li> <li>○ Guardrail works</li> <li>○ Stop/Go Traffic Management</li> </ul> </li> <li>● <b>SH1 Lower Dashwood</b> <ul style="list-style-type: none"> <li>○ Thursday, 7 am – 4.30 pm</li> <li>○ Guardrail works</li> <li>○ Stop/Go Traffic Management</li> </ul> </li> <li>● Travellers going through Picton need to be aware of ongoing work on Dublin Street. A closure is in place until approximately March 2025, while a new overbridge and other infrastructure is built. More details can be found on the Marlborough District Council website and on the iRex project website <ul style="list-style-type: none"> <li>○ <a href="#">Marlborough District Council - Dublin Street closed</a></li> <li>○ <a href="#">iRex works and roads update</a></li> </ul> </li> </ul>
	<b>State Highway 6</b>
	<ul style="list-style-type: none"> <li>● <b>SH6 Renwick</b> <ul style="list-style-type: none"> <li>○ Monday and Tuesday, 7 am – 6 pm</li> <li>○ Carriageway resurfacing</li> <li>○ Stop/Go Traffic Management</li> </ul> </li> </ul>
	<b>State Highway 63</b>
	<ul style="list-style-type: none"> <li>● <b>No major works planned</b></li> </ul>
	<b>State Highway 62</b>
	<ul style="list-style-type: none"> <li>● <b>No major works planned</b></li> </ul>
<b>Nelson/Tasman State Highways</b>	
	<b>State Highway 6</b>
 	<ul style="list-style-type: none"> <li>● <b><a href="#">SH6 Foxhill, Wakefield to Belgrove</a></b> <ul style="list-style-type: none"> <li>○ Monday, 9 October to Friday, 15 December. 7 am – 6 pm (Mon-Fri)</li> <li>○ Possibility of Saturday works at times as may be required</li> <li>○ Temporary Speed Limit of 30km/h. Road users can expect travel delays of around 15 minutes.</li> <li>○ Road reconstruction work</li> <li>○ During nights and weekends when no work is taking place, a 50km/h speed restriction will be in place</li> </ul> </li> <li>● <b><a href="#">SH6 Dellow's Bluff, Murchison</a></b> <ul style="list-style-type: none"> <li>○ Monday, 20 November to Thursday, 21 December. 24/7</li> <li>○ Traffic management: Single Lane, stop/go, 30km speed restrictions 24/7</li> </ul> </li> </ul>

	<ul style="list-style-type: none"> <li>○ Rockfall and underslip repairs</li> </ul>
	<b>State Highway 65</b>
	<ul style="list-style-type: none"> <li>● <b>SH65, Nelson Flat to Burnbrae</b> <ul style="list-style-type: none"> <li>○ Monday, day and night works (weather dependant)</li> <li>○ Traffic management: 50km speed restrictions</li> <li>○ Unattended chipseal site 24/7</li> <li>○ Road sweeping during the day ahead of line-marking at night</li> </ul> </li> <li>● <b>SH65 south of Lower Maruia Bridge</b> <ul style="list-style-type: none"> <li>○ Monday, day and night works (weather dependant)</li> <li>○ Traffic management: 50km speed restrictions</li> <li>○ Unattended chipseal site 24/7</li> <li>○ Road sweeping during the day ahead of line-marking at night</li> </ul> </li> <li>● <b>SH65, south of Burnbrae</b> <ul style="list-style-type: none"> <li>○ Monday, day and night works (weather dependant)</li> <li>○ Traffic management: 50km speed restrictions</li> <li>○ Unattended chipseal site 24/7</li> <li>○ Road sweeping during the day ahead of line-marking at night</li> </ul> </li> </ul>
	<b>State Highway 63</b>
	<ul style="list-style-type: none"> <li>● No major works planned</li> </ul>
	<b>State Highway 60</b>
	<ul style="list-style-type: none"> <li>● <b>SH60 Tākaka, between Motupipi and Reilly Streets ROAD CLOSED</b> <ul style="list-style-type: none"> <li>○ Saturday, 9:30 am – 12 pm</li> <li>○ Road closed for Christmas event</li> <li>○ Local road detours available</li> </ul> </li> <li>● <b>SH60 Bird's Hill, Golden Bay</b> <ul style="list-style-type: none"> <li>○ Road is open to two lanes, 50km speed restriction. 24/7</li> <li>○ Road overslip.</li> </ul> </li> </ul>