












Lower North Island/Upper South Island - Planned state highway roadworks

24 November 2023



The details below cover the period Saturday, 25 November to Friday, 1 December

NOTE: Roadworks are dependent on weather and other factors. Bad weather can see work postponed to the next suitable night in the works programme.

Wellington, Porirua, Kāpiti, Hutt	
	State Highway 1
      	<ul style="list-style-type: none"> • <u>SH1 Mackays Crossing, LOCAL ROAD CLOSED UNDER CROSSING</u> <ul style="list-style-type: none"> ○ Friday night, 5 pm-5 am ○ LOCAL ROAD CLOSED for asphalt resurfacing ○ Signposted detour for local traffic • <u>Old SH1, Ōtaki River Bridge</u> <ul style="list-style-type: none"> ○ Monday to Friday, 9 am-3 pm (until early December) ○ Stop/go traffic controls for bridge assessment • Old SH1, Peka Peka, north of Peka Peka Road <ul style="list-style-type: none"> ○ Monday to Friday, 7 am – 7 pm ○ Stop/go traffic controls for chipsealing • Old SH1, south of Ōtaki, Ōtaki Gorge Road <ul style="list-style-type: none"> ○ Thursday and Friday, 8.30 am-4 pm ○ Stop/go traffic controls for chipsealing • Old SH1, Ōtaki - north of Waitohu Valley Road <ul style="list-style-type: none"> ○ Monday to Friday, 7.30 am – 5 pm ○ Stop/go traffic controls for footpath installation • SH1 Pukehou Bridge, south of Manakau <ul style="list-style-type: none"> ○ Sunday to Friday nights, 7 pm-5 am ○ Stop/go traffic controls for safety improvement project • SH1 Ohau, between Ohau River and Ohau Railway bridges <ul style="list-style-type: none"> ○ Tuesday night, 7 pm-5.30 am ○ Stop/go traffic controls for asphalt resurfacing
	State Highway 59
	<ul style="list-style-type: none"> ○ No major works planned
	State Highway 58
	<ul style="list-style-type: none"> • SH58 Pāuatahanui, near Bradey Road <ul style="list-style-type: none"> ○ Friday night, 5 pm-5 am










	<ul style="list-style-type: none"> ○ Stop/go traffic controls for asphalt resurfacing
--	--










2	State Highway 2
----------	------------------------

 	<ul style="list-style-type: none"> • SH2 Remutaka Hill, Featherston side <ul style="list-style-type: none"> ○ Saturday to Friday, day/night ○ Stop/go traffic control for slip repairs • SH2 Kaitoke <ul style="list-style-type: none"> ○ Monday to Friday during the day, 8 am-4.30 pm ○ Stop/go traffic control for slope stabilisation
--	---

Wairarapa State Highways	
---------------------------------	--

2	State Highway 2
----------	------------------------

        	<ul style="list-style-type: none"> • SH2 Waingawa, Norfolk/Cornwall roundabout CLOSED <ul style="list-style-type: none"> ○ Sunday to Tuesday nights, 7 pm-6 am ○ Road CLOSED for chipsealing ○ Signposted detour via local roads • <u>SH2 Greytown, near McMaster Street</u> <ul style="list-style-type: none"> ○ Sunday to Tuesday nights, 7 pm-5.30 am ○ Stop/go traffic controls for raised pedestrian crossing project • <u>SH2 Carterton, near Park Road</u> <ul style="list-style-type: none"> ○ Tuesday and Wednesday nights, 7 pm-5.30 am ○ Stop/go traffic controls for raised pedestrian crossing project • SH2 Remutaka Hill, Featherston side <ul style="list-style-type: none"> ○ Saturday to Friday, day/night ○ Stop/go traffic control for slip repairs • SH2 West Featherston, southbound <ul style="list-style-type: none"> ○ Sunday and Monday nights, 7 pm-5.30 am ○ Stop/go traffic controls for sign renewal • SH2 Featherston, near Moore Street, northbound <ul style="list-style-type: none"> ○ Sunday and Monday nights, 7 pm-5.30 am ○ Stop/go traffic controls for sign renewal • SH2 North of Featherston, near Boundary Road to Camp Road <ul style="list-style-type: none"> ○ Sunday through Wednesday nights, 7 pm-5.30 am ○ Stop/go traffic controls for chipsealing • <u>SH2 Several locations between Kiriwhakapapa and Mount Bruce</u> <ul style="list-style-type: none"> ○ Monday to Friday during the day, 7 am-4.30 pm ○ Stop/go traffic controls for barrier installation • <u>SH2 North of Mount Bruce</u> <ul style="list-style-type: none"> ○ Monday to Friday during the day, 7 am-4.30 pm ○ Stop/go traffic controls for road reconstruction
--	---

	State Highway 53
	<ul style="list-style-type: none"> • No major works planned
Marlborough State Highways	
	State Highway 1
	<ul style="list-style-type: none"> • Travellers going through Picton need to be aware of ongoing work on Dublin Street. A closure is in place until approximately March 2025, while a new overbridge and other infrastructure is built. More details can be found on the Marlborough District Council website and on the iRex project website <ul style="list-style-type: none"> ○ Marlborough District Council - Dublin Street closed ○ iRex works and roads update
	State Highway 6
   	<ul style="list-style-type: none"> • SH6 - Okaramio <ul style="list-style-type: none"> ○ Monday to Wednesday, 7 am – 4 pm ○ Pre-seal works ○ Stop/Go Traffic Management • SH6 - Kaituna <ul style="list-style-type: none"> ○ Monday to Wednesday, 7 am – 4 pm ○ Pre-seal works ○ Stop/Go Traffic Management • SH6 - Canvastown <ul style="list-style-type: none"> ○ Wednesday and Thursday, 7 am – 4 pm ○ Pre-seal works ○ Stop/Go Traffic Management • SH6 – Rai Valley <ul style="list-style-type: none"> ○ Thursday to Saturday, 7 am – 4 pm ○ Pre-seal works ○ Stop/Go Traffic Management
	State Highway 63
	<ul style="list-style-type: none"> • No major works planned
	State Highway 62
	<ul style="list-style-type: none"> • No major works planned
Nelson/Tasman State Highways	

6

State Highway 6



- **[SH6 Foxhill, Wakefield to Belgrove](#)**
 - Monday, 9 October to Friday, 15 December. 7 am – 6 pm (Mon-Fri)
 - Possibility of Saturday works at times as may be required
 - Temporary Speed Limit of 30km/h. Road users can expect travel delays of around 15 minutes.
 - Road reconstruction work
 - During nights and weekends when no work is taking place, a 50km/h speed restriction will be in place



- **SH6 Whangamoia Hill, east of Wakapuaka Bridge**
 - Daily, 24/7
 - Single lane closure with stop/go and 30 km/h traffic management,
 - A shoulder closure will be in place at night.
 - Slip repair works
 - Expect short travel delays



- **SH6, Whangamoia**
 - Tuesday, 6 am – 6 pm (weather-dependent)
 - Traffic management: Stop/go 30km speed restrictions
 - Chipseal operation



- **[SH6 Dellow's Bluff, Murchison](#)**
 - Monday, 20 November to Thursday, 21 December. 24/7
 - Traffic management: Single Lane, stop/go, 30km speed restrictions 24/7
 - Rockfall and underslip repairs



- **SH6 Kawatiri to Gowan Valley Road**
 - Monday, 7 am – 6 pm (weather-dependent)
 - Traffic management: Stop/go 30km speed restrictions
 - Chipseal operation



- **SH6 east of Murchison**
 - Tuesday, 7 am – 6 pm 2023 (weather-dependent)
 - Traffic management: Stop/go 30km speed restrictions
 - Chipseal operation



- **SH6 Murchison Aerodrome**
 - Wednesday, 7 am – 6 pm (weather-dependent)
 - Traffic management: Stop/go 30km speed restrictions
 - Chipseal operation



- **SH6, Motupiko**
 - 6am – 6pm, Wednesday, 6 am – 6 pm (weather-dependent)
 - Traffic management: Stop/go 30km speed restrictions
 - Chipseal operation








- **SH6 south of Quinney Bush**
 - Wednesday, 6 am – 6 pm 2023 (weather-dependent)
 - Traffic management: Stop/go 30km speed restrictions
 - Chipseal operation

65

State Highway 65

- **No major works planned**

	<p>State Highway 63</p>
	<ul style="list-style-type: none"> • SH63 East of St. Arnaud township <ul style="list-style-type: none"> ○ Monday, 7 am – 6 pm (weather dependent) ○ Traffic management: Stop/go 30km speed restrictions ○ Chipseal operation
	<p>State Highway 60</p>
 	<ul style="list-style-type: none"> • SH60 Motueka, Lyndhurst Drive to Parker St <ul style="list-style-type: none"> ○ Stop/Go traffic management, local road detours and temporary speed restrictions ○ Wastewater works – Tasman District Council project ○ Short traffic delays expected ○ Ongoing until May 2024 • SH60 Bird's Hill, Golden Bay <ul style="list-style-type: none"> ○ Road is open to two lanes, 50km speed restriction. 24/7 ○ Road overslip.