



# RCA Pre-approved HPMV Routes

## Nelson District

### Overview

#### Legend

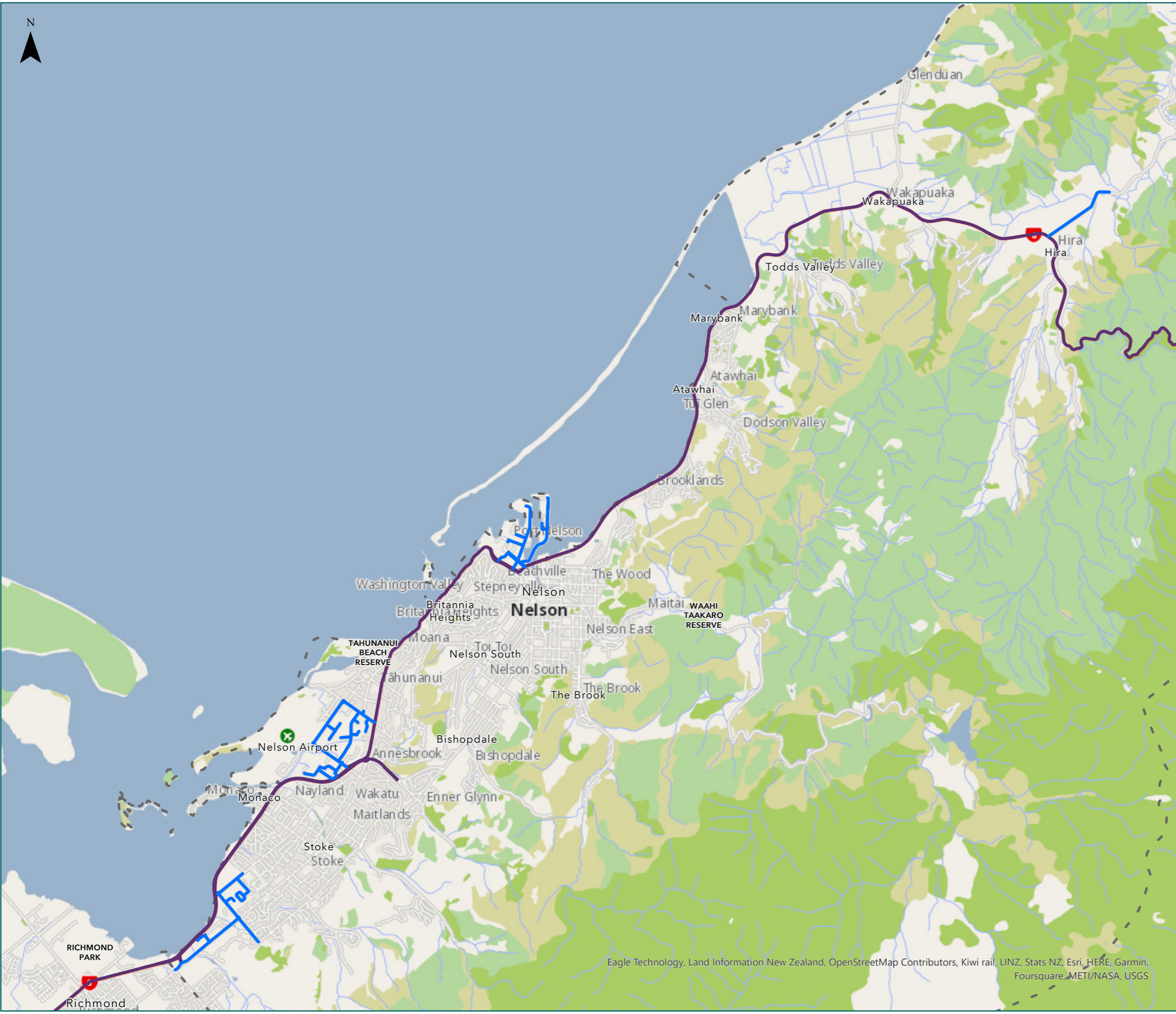
High productivity motor vehicles (HPMV) Routes

— Local Road

— Full High Productivity Motor Vehicle Routes (SH)

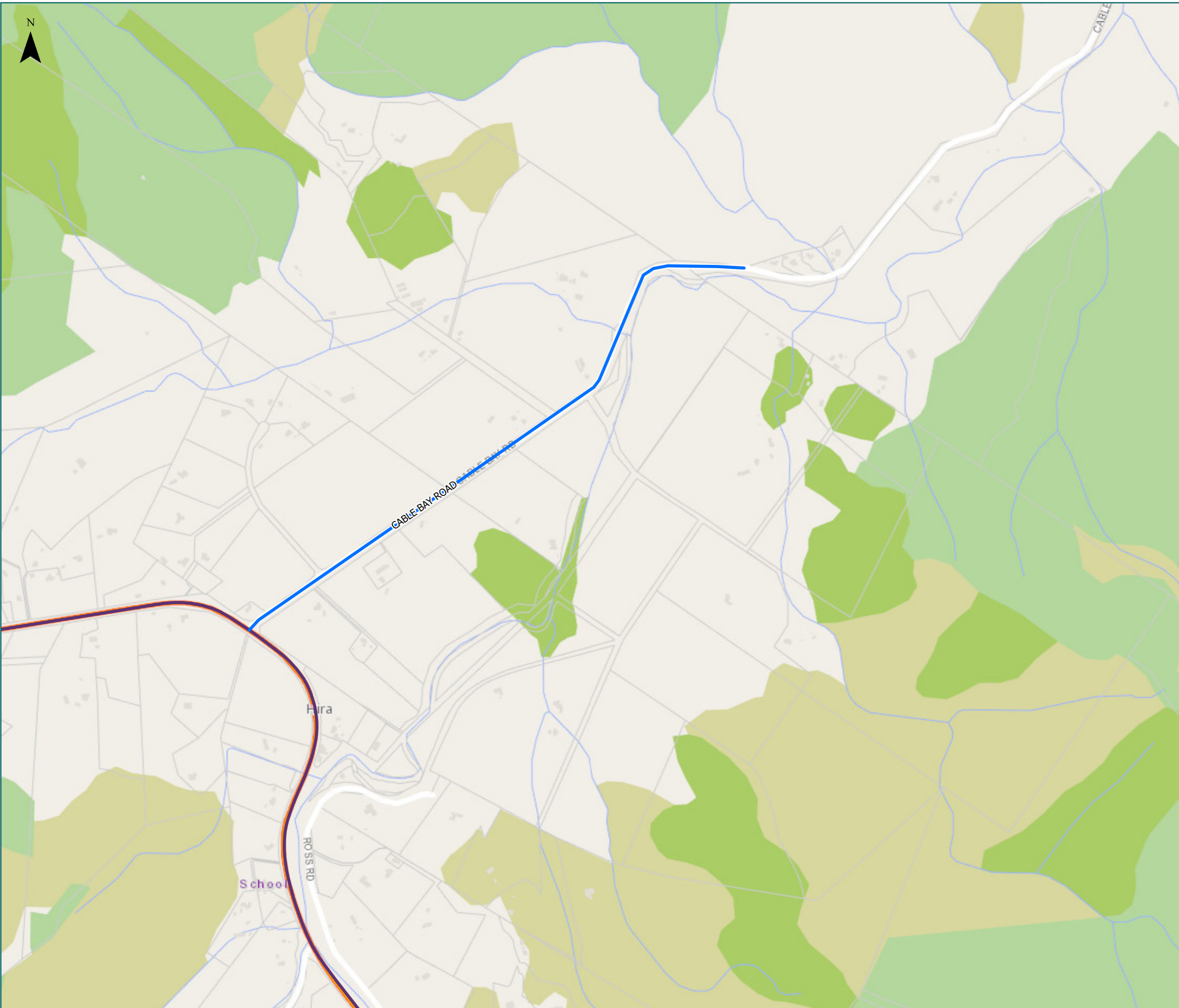
— State Highway

- - Territorial Authority Boundary



Eagle Technology, Land Information New Zealand, OpenStreetMap Contributors, Kiwi rail, LINZ, Stats NZ, Esri, HERE, Garmin, Foursquare, METI/NASA, USGS





# RCA Pre-approved HPMV Routes

Nelson District

Hira

Legend

- Local Road
- State Highway
- Territorial Authority
- Boundary

Page 1 of 4

Road/Street Name	Extent of Road/Street
CABLE BAY ROAD	from Sh6 to 1.37Km Along Cable Bay Road

\* For the list of roads please refer to the index table in the end of the document.





# RCA Pre-approved HPMV Routes

Nelson District

Port Nelson

Legend

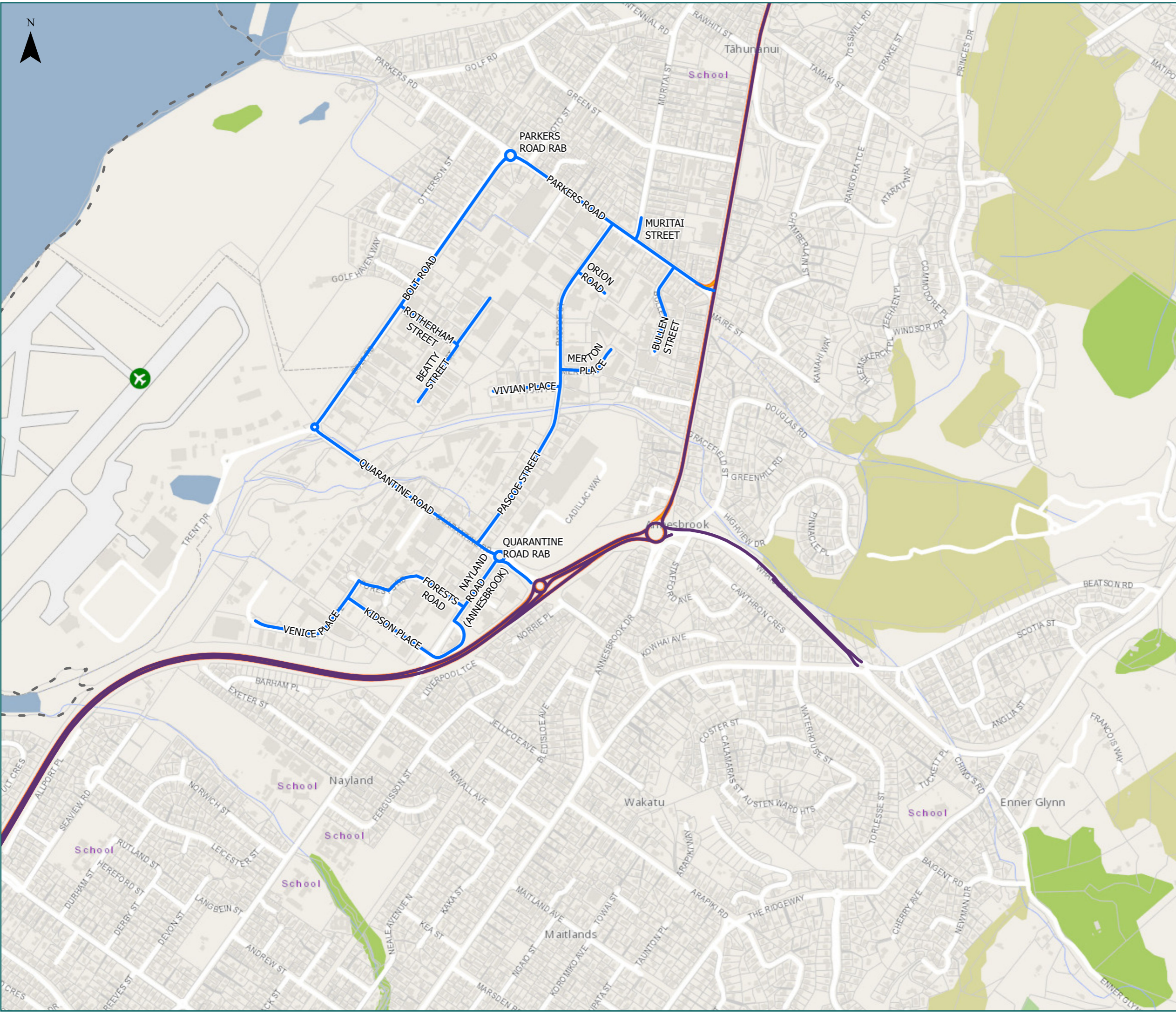
- Local Road
- State Highway
- Territorial Authority Boundary
- Boundary

Page 2 of 4

Road/Street Name	Extent of Road/Street
AKERSTEN STREET	from Wildman Avenue to End
CROSS QUAY	from Akersten Street to Ncc Maintenance Boundary
VICKERMAN STREET	from Haven Road to Sealords
VICKERMAN STREET RAB	Full length
WILDMAN AVENUE (WESTBOUND)	from State Highway 6 to End
WILDMAN AVENUE (EASTBOUND)	from State Highway 6 to End
HAY STREET	from State Highway 6 to Wildman Avenue
CARKEEK STREET	from Vickerman Street to End
ROGERS STREET	from Vickerman Street to End
GRAHAM STREET	from Carkeek Street to 47 Graham Street

\* For the list of roads please refer to the index table in the end of the document.





# RCA Pre-approved HPMV Routes

Nelson District  
Airport Zone

Legend

- Local Road
- State Highway
- Territorial Authority
- Boundary

Road/Street Name	Extent of Road/Street
QUARANTINE ROAD	from Bolt Road to State Highway 6
QUARANTINE ROAD RAB	Full length
BOLT ROAD	from Parkers Road to Golf Haven Way
ROTHERHAM STREET	from Bolt Road to Beatty Street
BEATTY STREET	from North End to South End
PARKERS ROAD RAB	Full length
PARKERS ROAD	from State Highway 6 to Bolt Road
BULLEN STREET	from Parkers Road to End
PASCOE STREET	from Orion Street to Quarantine Road
ORION ROAD	from Pascoe Street to End
VENICE PLACE	from Forests Rd to Cal-De-Sac
MERTON PLACE	from Pascoe Street to End
VIVIAN PLACE	from Pascoe Street to End
FORESTS ROAD	from Saxton Road to End
KIDSON PLACE	from Venice Place to Nayland Road
MURITAI STREET	from Muritai Street to Parkers Road
NAYLAND ROAD (ANNESBROOK)	from Kidson Place to Forests Rd

\* For the list of roads please refer to the index table in the end of the document.





# RCA Pre-approved HPMV Routes

Nelson District

Stoke

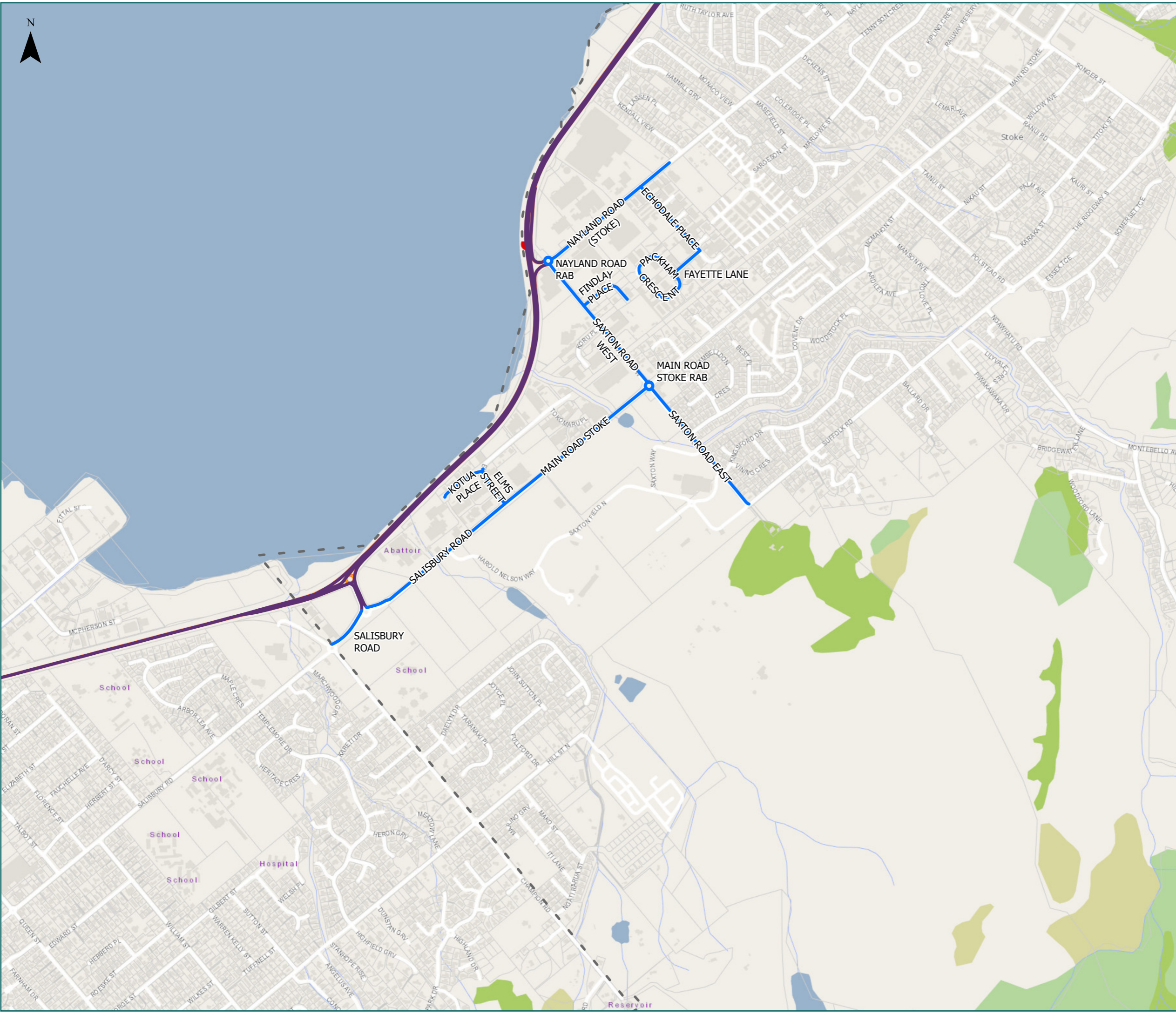
Legend

- Local Road
- State Highway
- Territorial Authority Boundary
- Boundary

Page 4 of 4

Road/Street Name	Extent of Road/Street
NAYLAND ROAD (STOKE)	from Enza to Saxton Road
NAYLAND ROAD RAB	Full length
SAXTON ROAD WEST	from Nayland Road to Main Road Stoke
MAIN ROAD STOKE RAB	Full length
MAIN ROAD STOKE	from North Boundary Of No. 910 to Salisbury Road
SALISBURY ROAD	from Main Road Stoke to Champion Road
ELMS STREET	from Main Road Stoke to Kotua Place
KOTUA PLACE	from Elm Street to End
ECHODALE PLACE	from Nayland Road to Fayette Lane
SAXTON ROAD EAST	from Main Road Stoke to Suffolk Road
PACKHAM CRESCENT	Full length
FAYETTE LANE	Full length
FINDLAY PLACE	Full length

\* For the list of roads please refer to the index table in the end of the document.



# Nelson City Map Index Page

Route Name	Page
CABLE BAY ROAD from Sh6 to 1.37Km Along Cable Bay Road	1
AKERSTEN STREET from Wildman Avenue to End	2
CARKEEK STREET from Vickerman Street to End	2
CROSS QUAY from Akersten Street to Ncc Maintenance Boundary	2
GRAHAM STREET from Carkeek Street to 47 Graham Street	2
HAY STREET from State Highway 6 to Wildman Avenue	2
ROGERS STREET from Vickerman Street to End	2
VICKERMAN STREET from Haven Road to Sealords	2
Vickerman Street Roundabout (Full length)	2
WILDMAN AVENUE (EASTBOUND) from State Highway 6 to End	2
WILDMAN AVENUE (WESTBOUND) from State Highway 6 to End	2
BEATTY STREET from North End to South End	3
BOLT ROAD from Parkers Road to Golf Haven Way	3
BULLEN STREET from Parkers Road to End	3
FORESTS ROAD from Saxton Road to End	3
KIDSON PLACE from Venice Place to Nayland Road	3
MERTON PLACE from Pascoe Street to End	3
MURITAI STREET from Muritai Street to Parkers Road	3
NAYLAND ROAD (ANNESBROOK) from Kidson Place to Forests Rd	3
ORION ROAD from Pascoe Street to End	3
PARKERS ROAD from State Highway 6 to Bolt Road	3
Parkers Road Roundabout (Full length)	3
PASCOE STREET from Orion Street to Quarantine Road	3
QUARANTINE ROAD from Bolt Road to State Highway 6	3
Quarantine Road Roundabout (Full length)	3
ROTHERHAM STREET from Bolt Road to Beatty Street	3
VENICE PLACE from Forests Rd to Cal-De-Sac	3
VIVIAN PLACE from Pascoe Street to End	3
ECHODALE PLACE from Nayland Road to Fayette Lane	4
ELMS STREET from Main Road Stoke to Kotua Place	4
Fayette Lane (Full length)	4
KOTUA PLACE from Elm Street to End	4

Route Name	Page
MAIN ROAD STOKE from North Boundary Of No. 910 to Salisbury Road	4
Main Road Stoke Roundabout (Saxton) (Full length)	4
NAYLAND ROAD (STOKE) from Enza to Saxton Road	4
Nayland Road Roundabout (Saxton) (Full length)	4
Packham Crescent (Full length)	4
SALISBURY ROAD from Main Road Stoke to Champion Road	4
SAXTON ROAD EAST from Main Road Stoke to Suffolk Road	4
SAXTON ROAD WEST from Nayland Road to Main Road Stoke	4