

RCA Pre-approved HPMV Routes

Kāpiti Coast District

Overview

Legend

- High productivity motor vehicles (HPMV) Routes
- Local Road
- Full High Productivity Motor Vehicle Routes (SH)
- State Highway
- Territorial Authority Boundary



0 1 km



RCA Pre-approved HPMV Routes Kāpiti Coast District Raumati

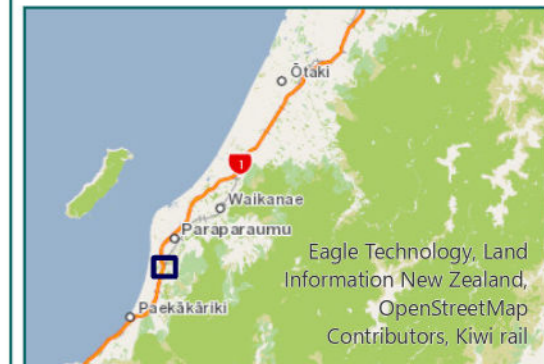
Legend

- Local Road
- State Highway
- Territorial Authority
- Boundary

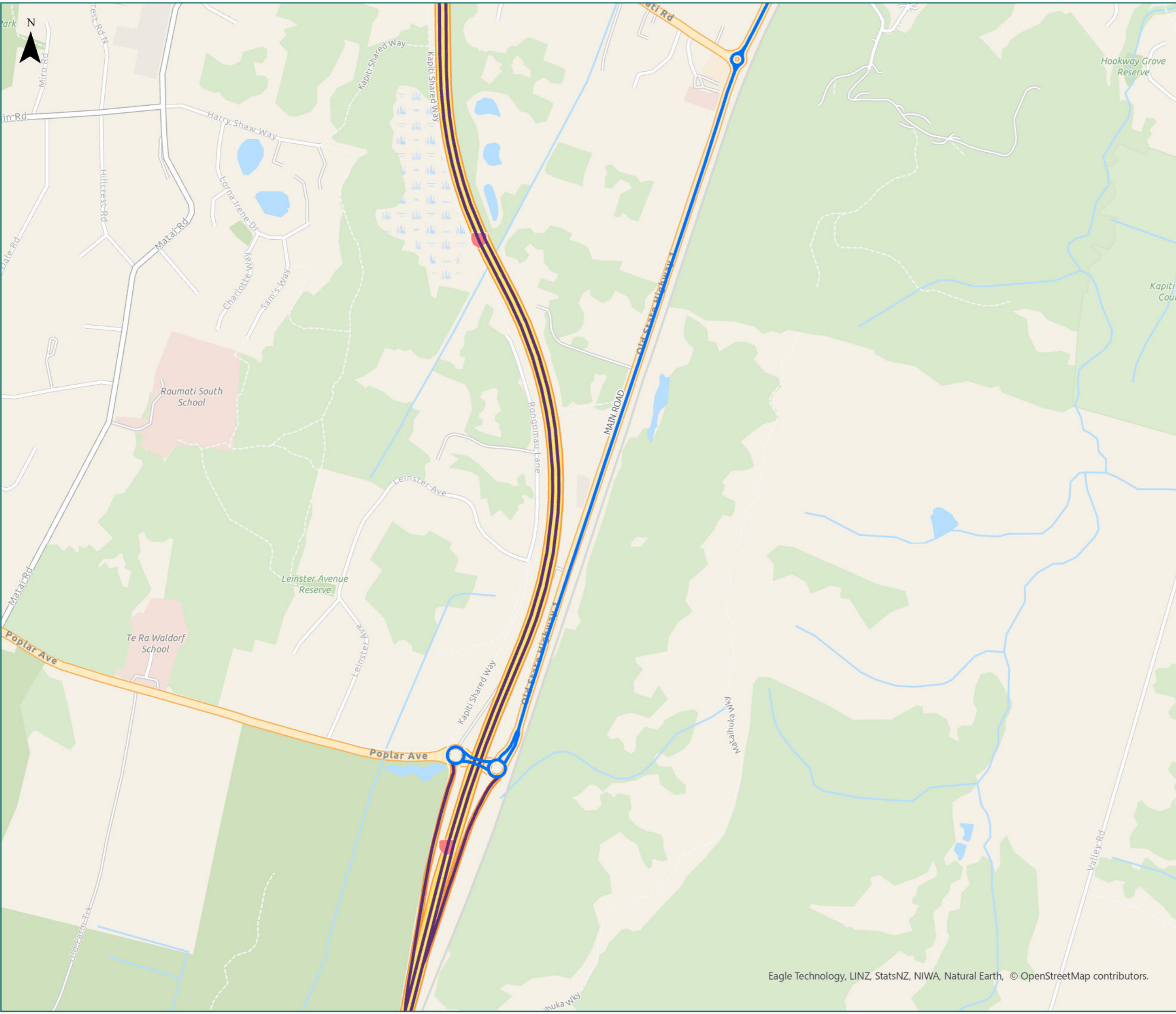
Page 1 of 6

Road/Street Name	Extent of Road/Street
MAIN ROAD	from Expressway to Expressway in Paraparaumu

* For the list of roads please refer to the index table in the end of the document.



0 100 Meters



RCA Pre-approved HPMV Routes

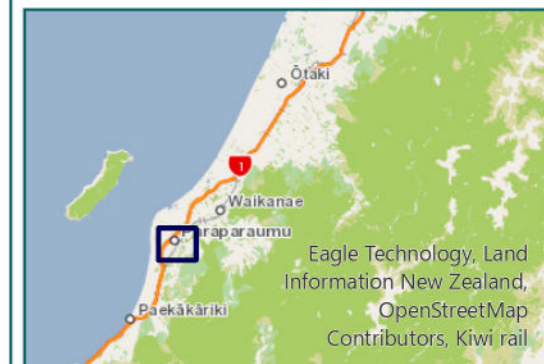
Kāpiti Coast District Paraparaumu

- Legend
- Local Road
 - State Highway
 - Territorial Authority
 - Boundary

Page 2 of 6

Road/Street Name	Extent of Road/Street
ARKO PL	Full length
BIRMINGHAM ST	Full length
GUILDFORD DR	to Fonterra
IHAKARA ST	Full length
KAPITI RD	from Main Rd (old SH1) to Lake View Crt
LINDALE DR	Full length
LODESTAR PLACE	Full length
MAIN ROAD	from Expressway to Expressway in Paraparaumu
MANCHESTER ST	Full length
RIMU ROAD	from Ihakara St to Kapiti Rd
RIMUTAKA ST	Full length
RUAHINE ST	between Rimutaka St and Tongariro St
SHEFFIELD ST	Full length
TE ROTO DR	Full length
VENTNOR DR	from Lindale Dr to Main Rd Ramps

* For the list of roads please refer to the index table in the end of the document.



0 170 Meters

RCA Pre-approved HPMV Routes

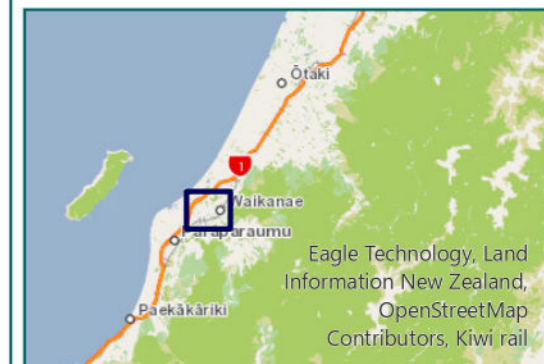
Kāpiti Coast District Waikanae

Legend

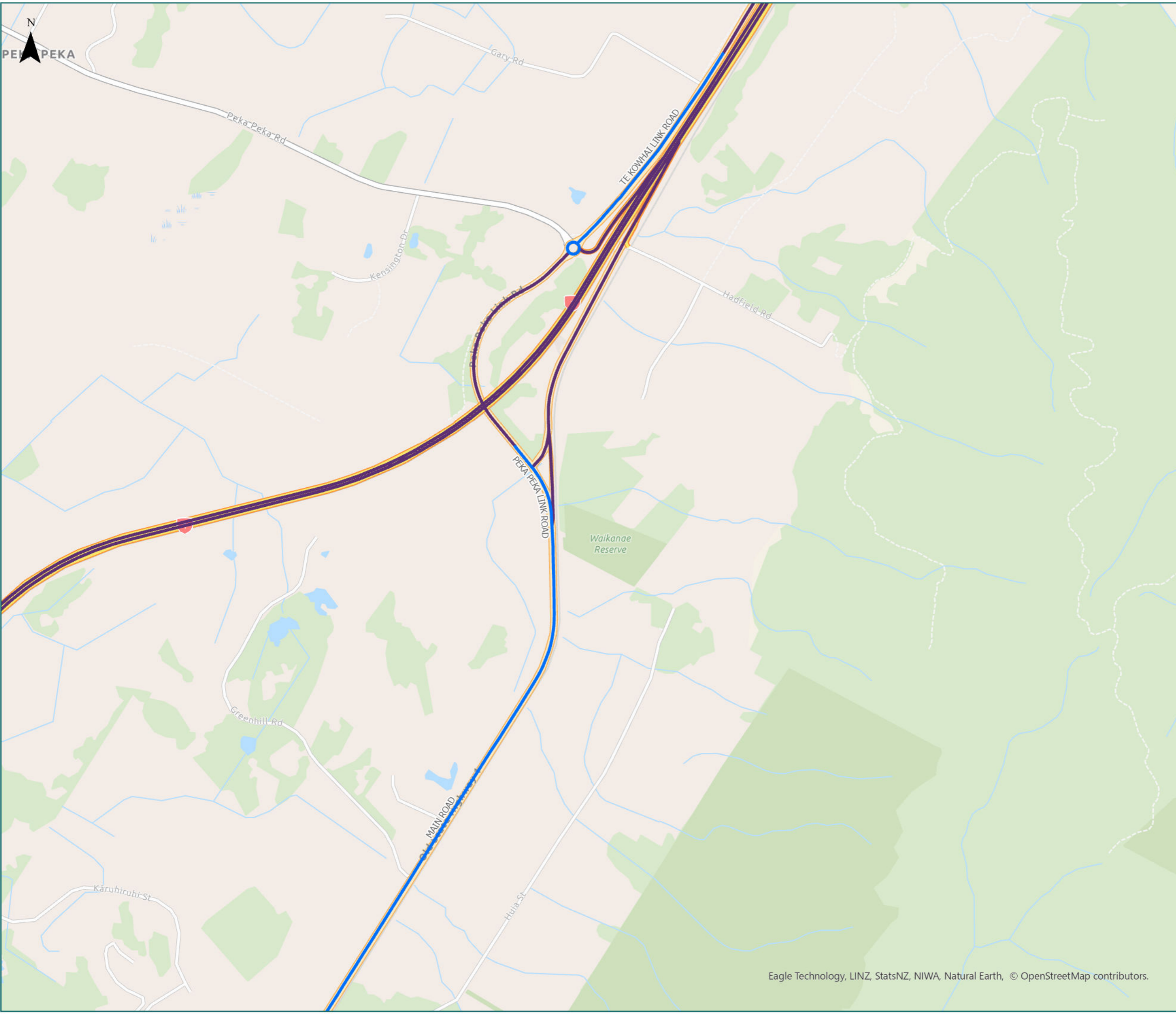
- Local Road
- State Highway
- Territorial Authority
- Boundary

Road/Street Name	Extent of Road/Street
ANNE ST	Full length
ELIZABETH STREET	Full length
MAIN ROAD	from Expressway to Expressway in Paraparaumu
MARAE LANE	from Ngaio Rd to Countdown Carpark
NGAIO RD (WAIKANAЕ)	from Main Rd to Marae Ln
OTAIHANGA RD	from Old SH1 to 220 Otaihanga Road
REIKORANGI RD	from Elizabeth Street to water treatment plant
TE MOANA RD	from Kapiti Express way to Main Rd

* For the list of roads please refer to the index table in the end of the document.



0 200 Meters



RCA Pre-approved HPMV Routes

Kāpiti Coast District

Peka Peka

- Legend
- Local Road
 - State Highway
 - Territorial Authority
 - Boundary

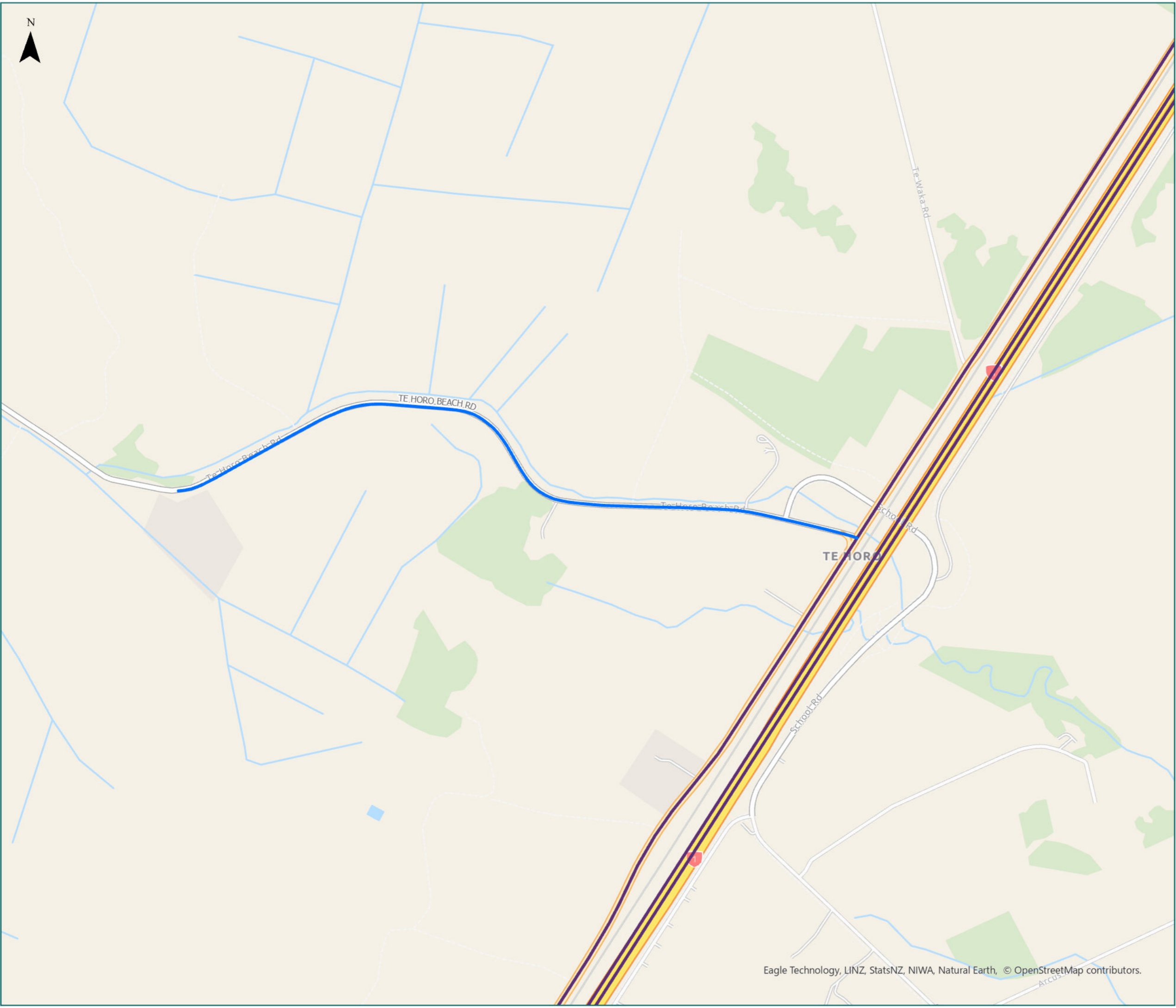
Page 4 of 6

Road/Street Name	Extent of Road/Street
MAIN ROAD	from Expressway to Expressway in Paraparaumu
PEKA PEKA LINK ROAD	Full length
TE KOWHAI LINK ROAD	Full length

* For the list of roads please refer to the index table in the end of the document.



0 170 Meters



RCA Pre-approved HPMV Routes

Kāpiti Coast District

Te Horo

- Legend
- Local Road
 - State Highway
 - Territorial Authority Boundary
 - Boundary

Page 5 of 6

Road/Street Name	Extent of Road/Street
TE HORO BEACH RD	from SH1 to entrance 143

* For the list of roads please refer to the index table in the end of the document.



0 100 Meters

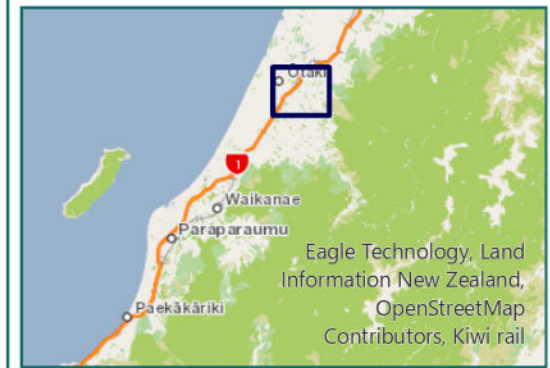
RCA Pre-approved HPMV Routes Kāpiti Coast District Ōtaki

- Legend
- Local Road
 - State Highway
 - Territorial Authority Boundary

Page 6 of 6

Road/Street Name	Extent of Road/Street
AOTAKI STREET	between Riverbank Rd and Mill Rd
MILL ROAD	Full length
OTAKI GORGE RD	from Old SH1 to expressway
RIVERBANK ROAD	between SH1 and Aotaki St
WAITOHU VALLEY RD	from SH1 to Quarry Entrance (HDC Boundary)

* For the list of roads please refer to the index table in the end of the document.



Kāpiti Coast District Map Index Page

Route Name	Page
ANNE ST (Full length)	3
AOTAKI STREET between Riverbank Rd and Mill Rd	6
ARKO PL (Full length)	2
BIRMINGHAM ST (Full length)	2
ELIZABETH STREET (Full length)	3
GUILDFORD DR to Fonterra	2
IHAKARA ST (Full length)	2
KAPITI RD from Main Rd (old SH1) to Lake View Crt	2
LINDALE DR (Full length)	2
LODESTAR PLACE0 (Full length)	2
MAIN ROAD from Expressway to Expressway in Paraparaumu	1
MANCHESTER ST (Full length)	2
MARAE LANE from Ngaio Rd to Countdown Carpark	3
MILL ROAD (Full length)	6
NGAIO RD (WAIKANAE) from Main Rd to Marae Ln	3
OTAIHANGA RD from Old SH1 to 220 Otaihanga Road	3
OTAKI GORGE RD from Old SH1 to expressway	6
PEKA PEKA LINK ROAD (Full length)	4
REIKORANGI RD from Elizabeth Street to water treatment plant	3
RIMU ROAD from Ihakara St to Kapiti Rd	2
RIMUTAKA ST (Full length)	2
RIVERBANK ROAD between SH1 and Aotaki St	6
RUAHINE ST between Rimutaka St and Tongariro St	2
SHEFFIELD ST (Full length)	2
TE HORO BEACH RD from SH1 to entrance 143	5
TE KOWHAI LINK ROAD (Full length)	4
TE MOANA RD from Kapiti Express way to Main Rd	3
TE ROTO DR (Full length)	2
VENTNOR DR from Lindale Dr to Main Rd Ramps	2
WAITOHU VALLEY RD from SH1 to Quarry Entrance (HDC Boundary)	6