






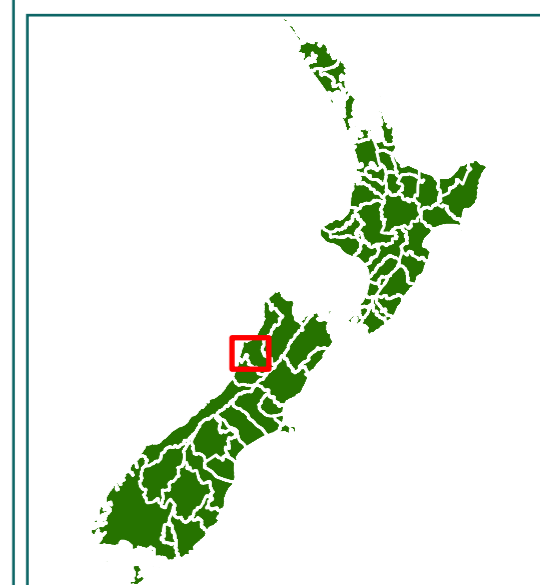
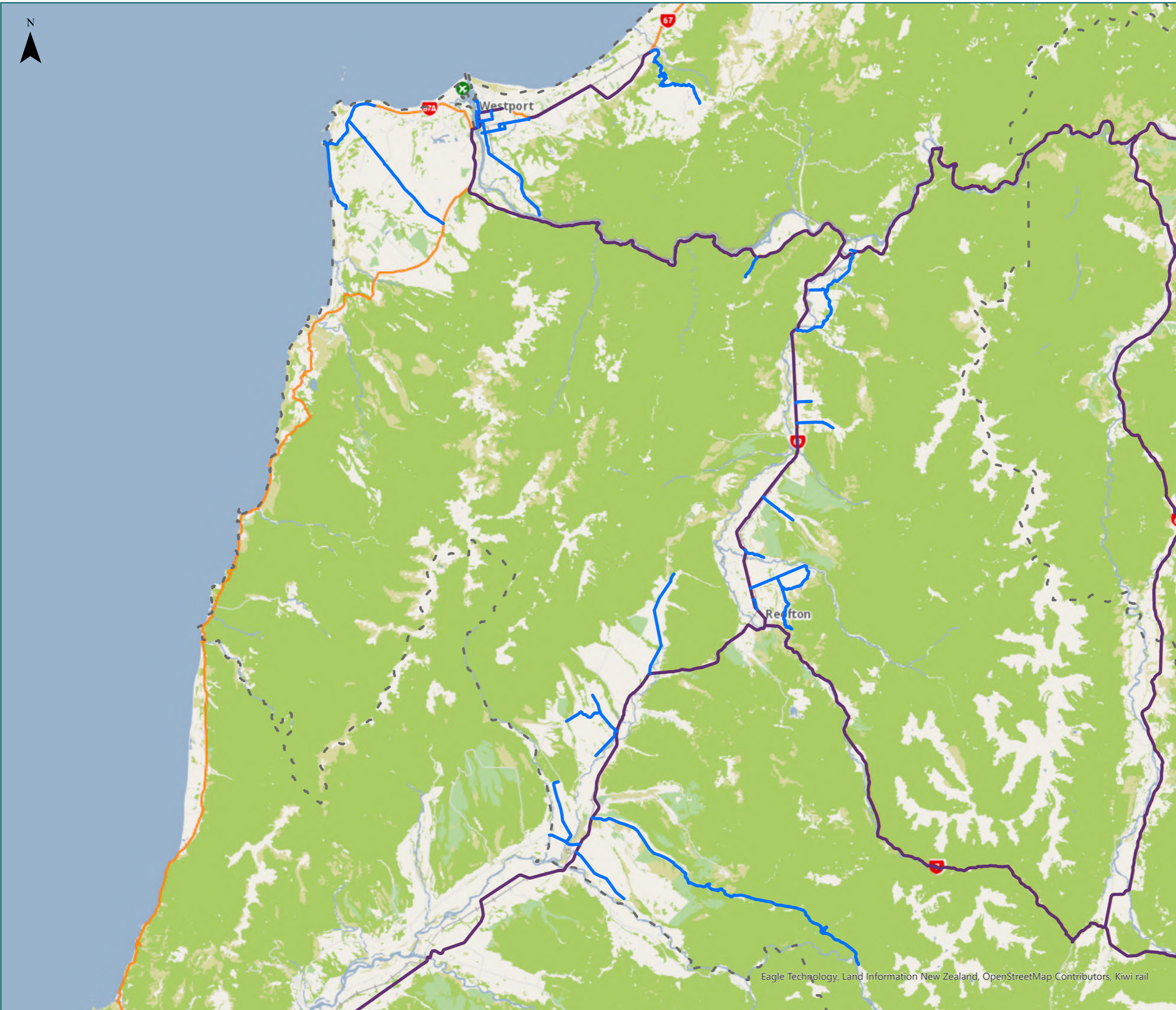
# RCA Pre-approved HPMV Routes

## Buller District

### Overview

#### Legend

-  Local Road
-  State Highway
-  Territorial Authority Boundary



0 4.5 km



# RCA Pre-approved HPMV Routes

## Buller District Denniston

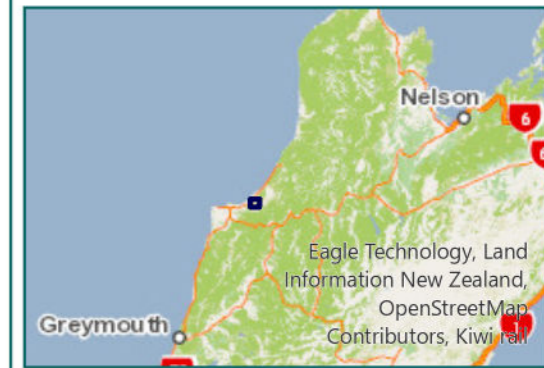
Legend

-  Bridges Not Permitted To Pass
-  Local Road
-  State Highway
-  Territorial Authority Boundary

Page 1 of 10

Road/Street Name	Extent of Road/Street
BANBURY ST	from McGill St to Denniston Rd
BURNETTS FACE RD	from Denniston Rd to Cascade Coal mine entrance
DENNISTON RD	from Banbury St to Burnetts Face Rd
MCGILL ST	from SH67 to Banbury St

\* For the list of roads please refer to the index table in the end of the document.





# RCA Pre-approved HPMV Routes

## Buller District Cape Foulwind

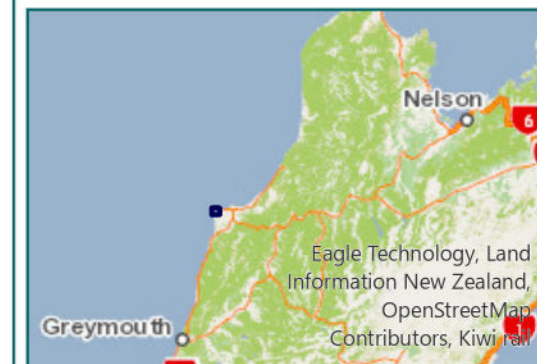
### Legend

- Local Road
- Territorial Authority
- Boundary

Page 2 of 10

Road/Street Name	Extent of Road/Street
CAPE FOULWIND RD	Full length
OKARI RD	Full length
TAURANGA BAY RD	Full length
WILSONS LEAD RD	Full length

\* For the list of roads please refer to the index table in the end of the document.



0 200 Meters

# RCA Pre-approved HPMV Routes

## Buller District Cape Foulwind (South)

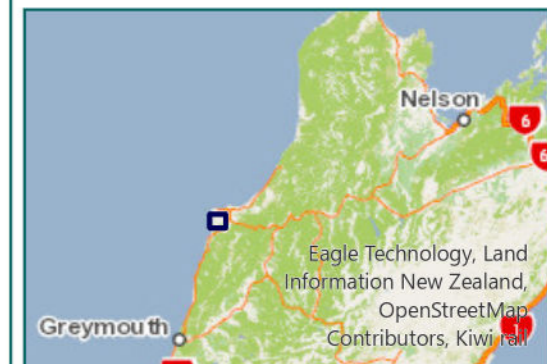
### Legend

- Local Road
- Territorial Authority
- - - Boundary

Page 3 of 10

Road/Street Name	Extent of Road/Street
OKARI RD	Full length
WILSONS LEAD RD	Full length

\* For the list of roads please refer to the index table in the end of the document.



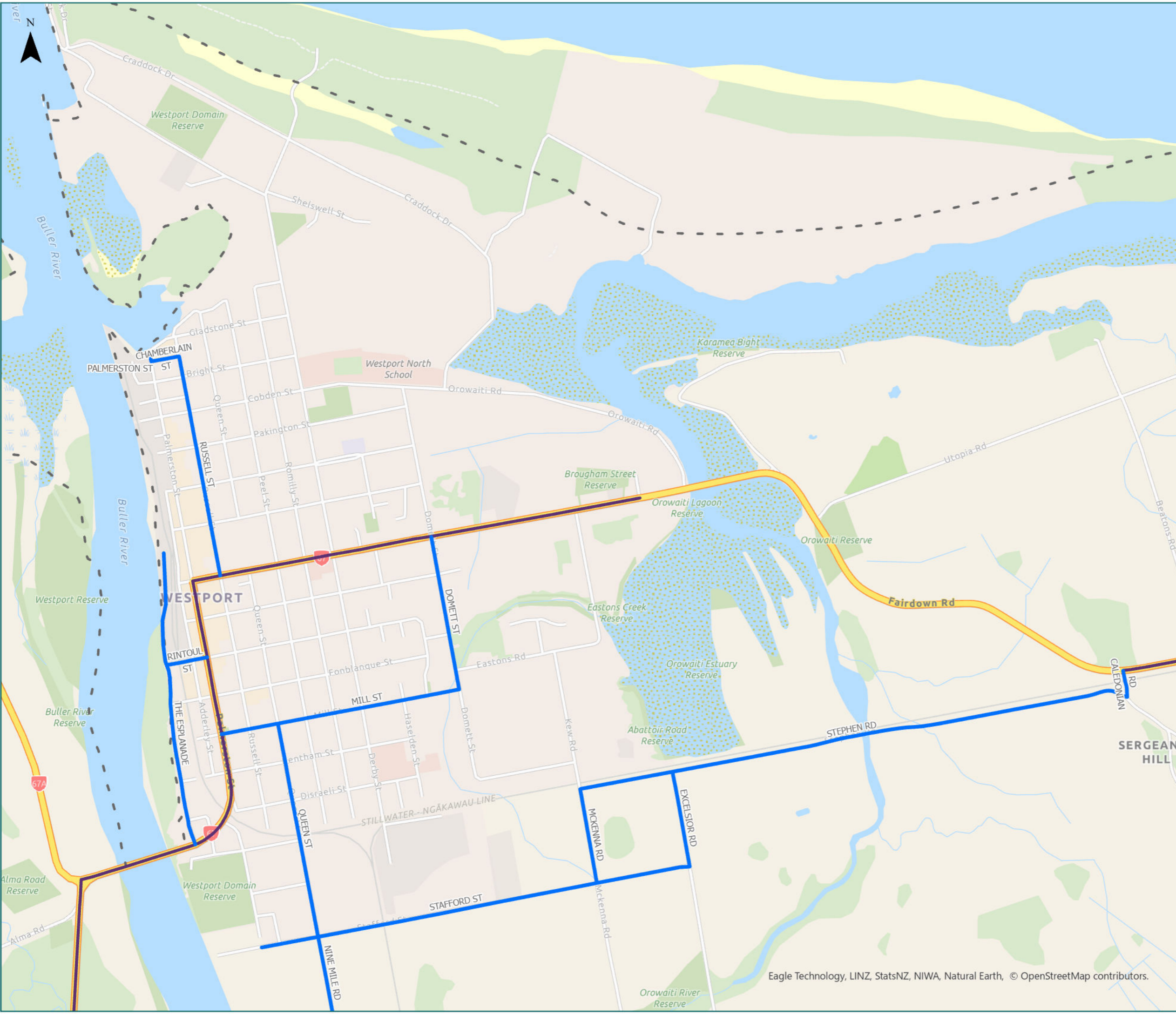
# RCA Pre-approved HPMV Routes

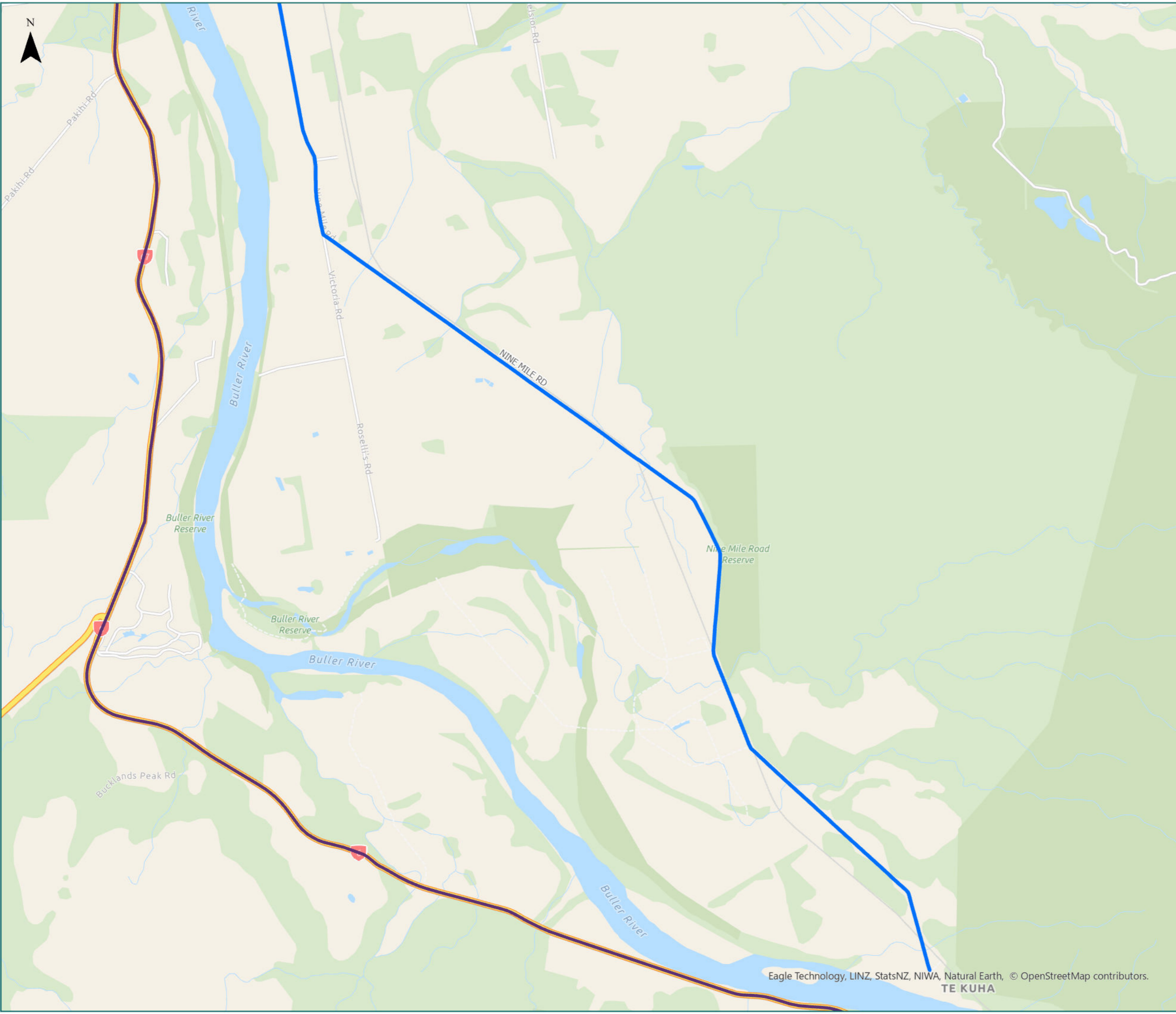
## Buller District Westport

Legend  
 Local Road  
 State Highway  
 Territorial Authority  
 Boundary

Road/Street Name	Extent of Road/Street
CALEDONIAN RD	from Stephen Rd to SH67
CHAMBERLAIN ST	Full length
DOMETT ST	from Mill St to SH67 (Brougham St)
EXCELSIOR RD	from Stafford St to Stephen Rd
MCKENNA RD	from Stafford St to Stephen Rd
MILL ST	from SH67 (Palmerston st) to Domett St
NINE MILE RD	Full length
PALMERSTON ST	from Chamberlain St to No. 1 Palmerston St (Talley's Westport)
QUEEN ST	from Mill Street to Stafford Street
RINTOUL ST	from SH1 to The Esplanade
RUSSELL ST	from SH67 to Chamberlain St
STAFFORD ST	Full length
STEPHEN RD	from McKenna Rd to Caledonian Rd
THE ESPLANADE	Full length

\* For the list of roads please refer to the index table in the end of the document.





# RCA Pre-approved HPMV Routes

## Buller District

### Westport (South)

- Legend
- Local Road
  - State Highway
  - Territorial Authority
  - Boundary

Road/Street Name	Extent of Road/Street
NINE MILE RD	Full length

\* For the list of roads please refer to the index table in the end of the document.



# RCA Pre-approved HPMV Routes

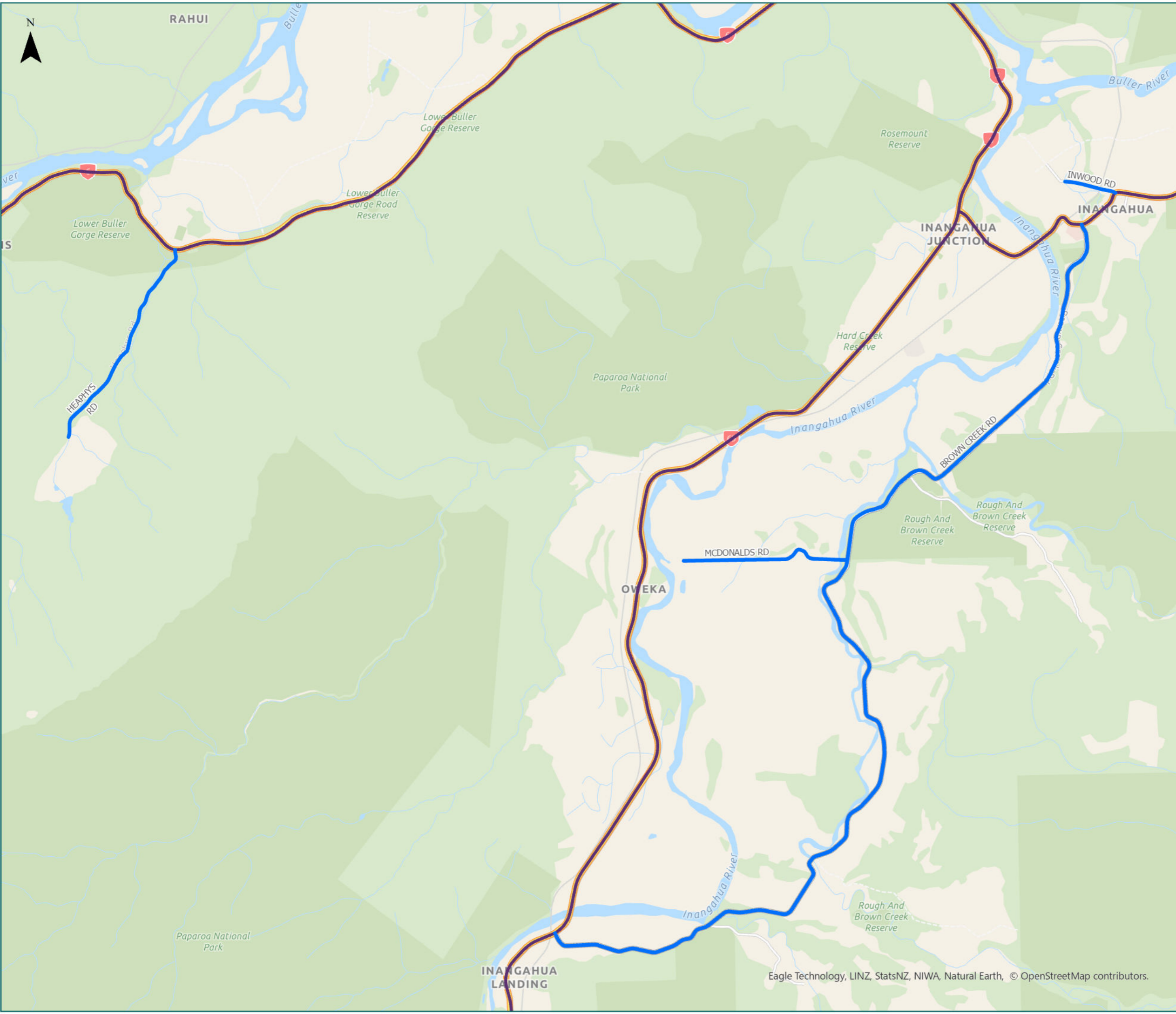
## Buller District Inangahua

Legend

- Local Road
- State Highway
- Territorial Authority
- Boundary

Road/Street Name	Extent of Road/Street
BROWN CREEK RD	Full length
HEAPHYS RD	Full length
INWOOD RD	Full length
MCDONALDS RD	Full length

\* For the list of roads please refer to the index table in the end of the document.





# RCA Pre-approved HPMV Routes

## Buller District

### Rotokohu

#### Legend

- Local Road
- State Highway
- Territorial Authority
- Boundary

Page 7 of 10

Road/Street Name	Extent of Road/Street
BOATMANS RD	Full length
LANDING CREEK RD	Full length
SWAMP CREEK RD	Full length



\* For the list of roads please refer to the index table in the end of the document.



0 560 Meters



# RCA Pre-approved HPMV Routes

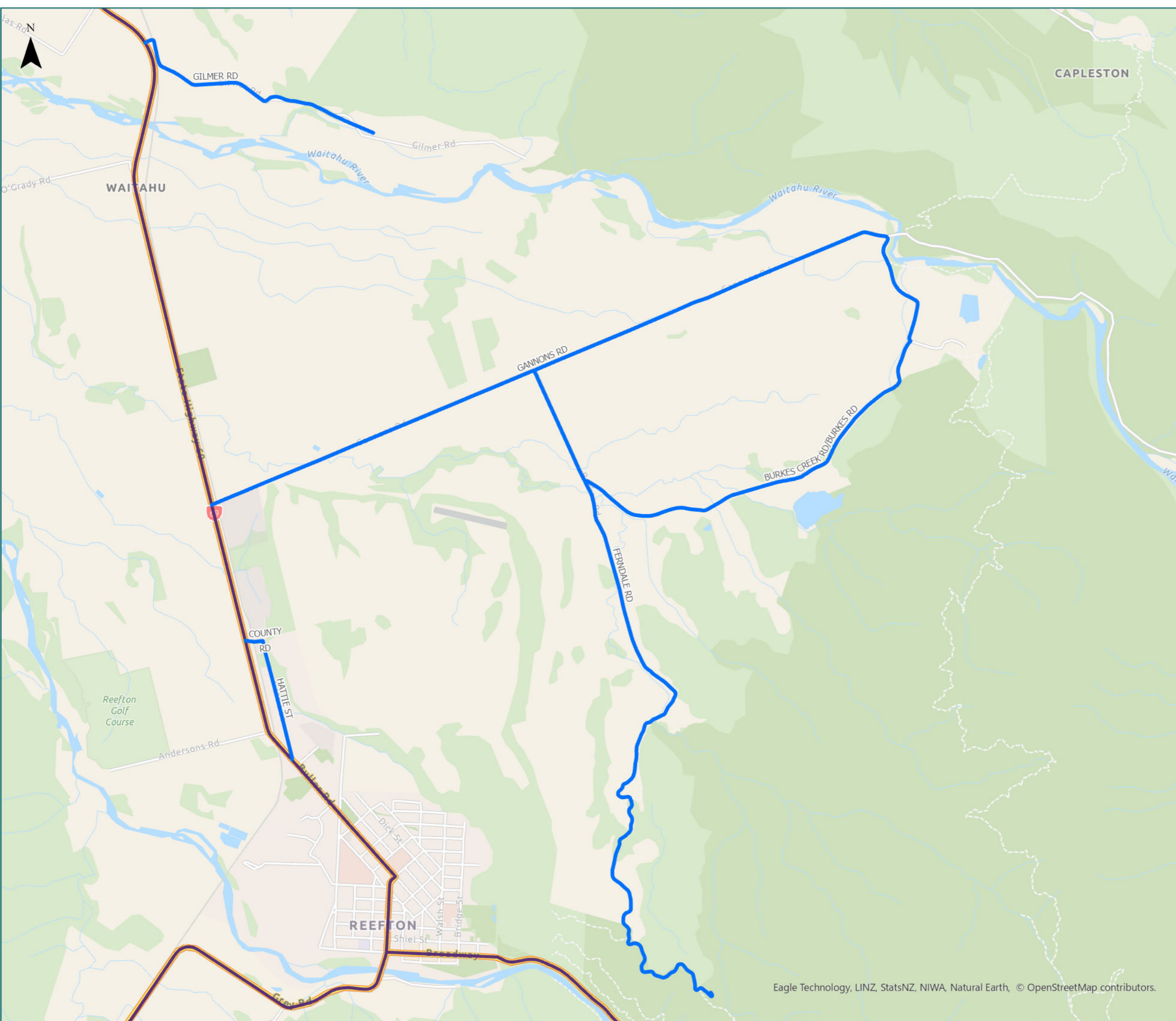
## Buller District Reefton (North)

Legend

- Local Road
- State Highway
- Territorial Authority
- Boundary

Road/Street Name	Extent of Road/Street
BURKES CREEK RD/BURKES RD	Full length
COUNTY RD	Full length
FERNDALE RD	Full length
GANNONS RD	Full length
GILMER RD	Full length
HATTIE ST	Full length

\* For the list of roads please refer to the index table in the end of the document.



# RCA Pre-approved HPMV Routes

## Buller District Waimaunga

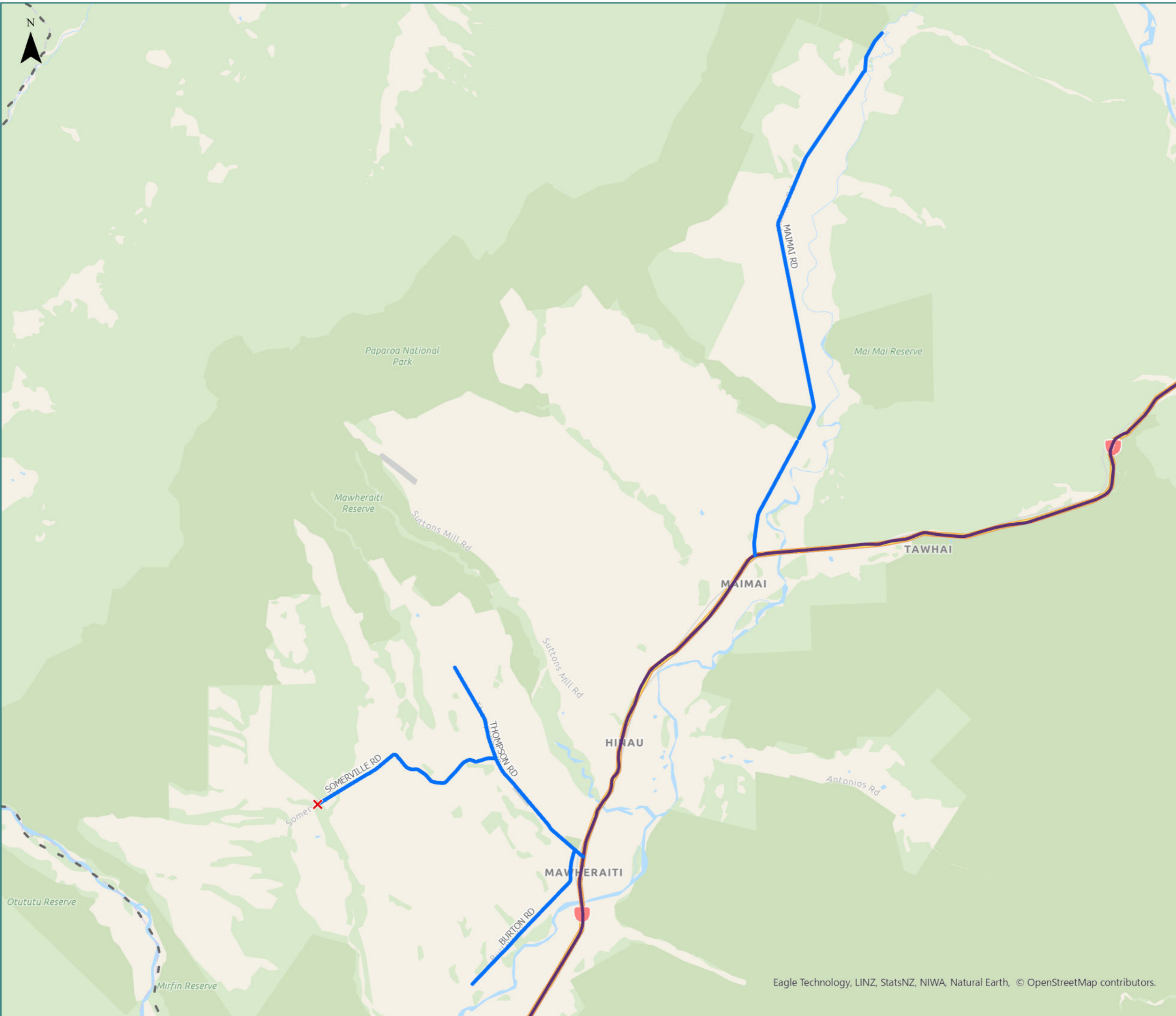
Legend

- ✗ Bridges Not Permitted To Pass
- Local Road
- State Highway
- Territorial Authority
- Boundary

Page 9 of 10

Road/Street Name	Extent of Road/Street
BURTON RD	Full length
MAIMAI RD	Full length
SOMERVILLE RD	from Thomspsons Rd up to Somerville Bridge No.2 - DO NOT CROSS Somerville Bridge No.2
THOMPSON RD	Full length

\* For the list of roads please refer to the index table in the end of the document.



# RCA Pre-approved HPMV Routes

## Buller District Ikamatua

Legend

- Local Road
- State Highway
- - - Territorial Authority
- - - Boundary

Page 10 of 10

Road/Street Name	Extent of Road/Street
ATARAU RD	from SH7 to Otututu/Rough River Bridge
GOLF LINKS ROAD	Full length
MIRFINS RD	Full length
SNOWY RIVER RD	Full length

\* For the list of roads please refer to the index table in the end of the document.



0 1,000 Meters

# Buller District Map Index Page

Route Name	Page
ATARAU RD - from SH7 to Otututu/Rough River Bridge	10
BANBURY ST - from McGill St to Denniston Rd	1
BOATMANS RD (Full length)	7
BROWN CREEK RD (Full length)	6
BURKES CREEK RD/BURKES RD (Full length)	8
BURNETTS FACE RD - from Denniston Rd to Cascade Coal mine entrance	1
BURTON RD (Full length)	9
CALEDONIAN RD - from Stephen Rd to SH67	4
CAPE FOULWIND RD (Full length)	2
CHAMBERLAIN ST (Full length)	4
COUNTY RD (Full length)	8
DENNISTON RD - from Banbury St to Burnetts Face Rd	1
DOMETT ST - from Mill St to SH67 (Brougham St)	4
EXCELSIOR RD - from Stafford St to Stephen Rd	4
FERNDALE RD (Full length)	8
GANNONS RD (Full length)	8
GILMER RD (Full length)	8
GOLF LINKS ROAD (Full length)	10
HATTIE ST (Full length)	8
HEAPHYS RD (Full length)	6
INWOOD RD (Full length)	6
LANDING CREEK RD (Full length)	7
MAIMAI RD (Full length)	9
MCDONALDS RD (Full length)	6
MCGILL ST - from SH67 to Banbury St	1
MCKENNA RD - from Stafford St to Stephen Rd	4
MILL ST - from SH67 (Palmerston st) to Domett St	4
MIRFINS RD (Full length)	10
NINE MILE RD (Full length)	4
OKARI RD (Full length)	2
PALMERSTON ST from Chamberlain St to No. 1 Palmerston St (Talley's Westport)	4
QUEEN ST from Mill Street to Stafford Street	4

Route Name	Page
RINTOUL ST - from SH1 to The Esplanade	4
RUSSELL ST - from SH67 to Chamberlain St	4
SNOWY RIVER RD (Full length)	10
SOMERVILLE RD - from Thomspens Rd up to Somerville Bridge No.2 - DO NOT CROSS Somerville Bridge No.2	9
STAFFORD ST (Full length)	4
STEPHEN RD - from McKenna Rd to Caledonian Rd	4
SWAMP CREEK RD (Full length)	7
TAURANGA BAY RD (Full length)	2
THE ESPLANADE (Full length)	4
THOMPSON RD (Full length)	9
WILSONS LEAD RD (Full length)	2