

RCA Pre-approved HPMV Routes

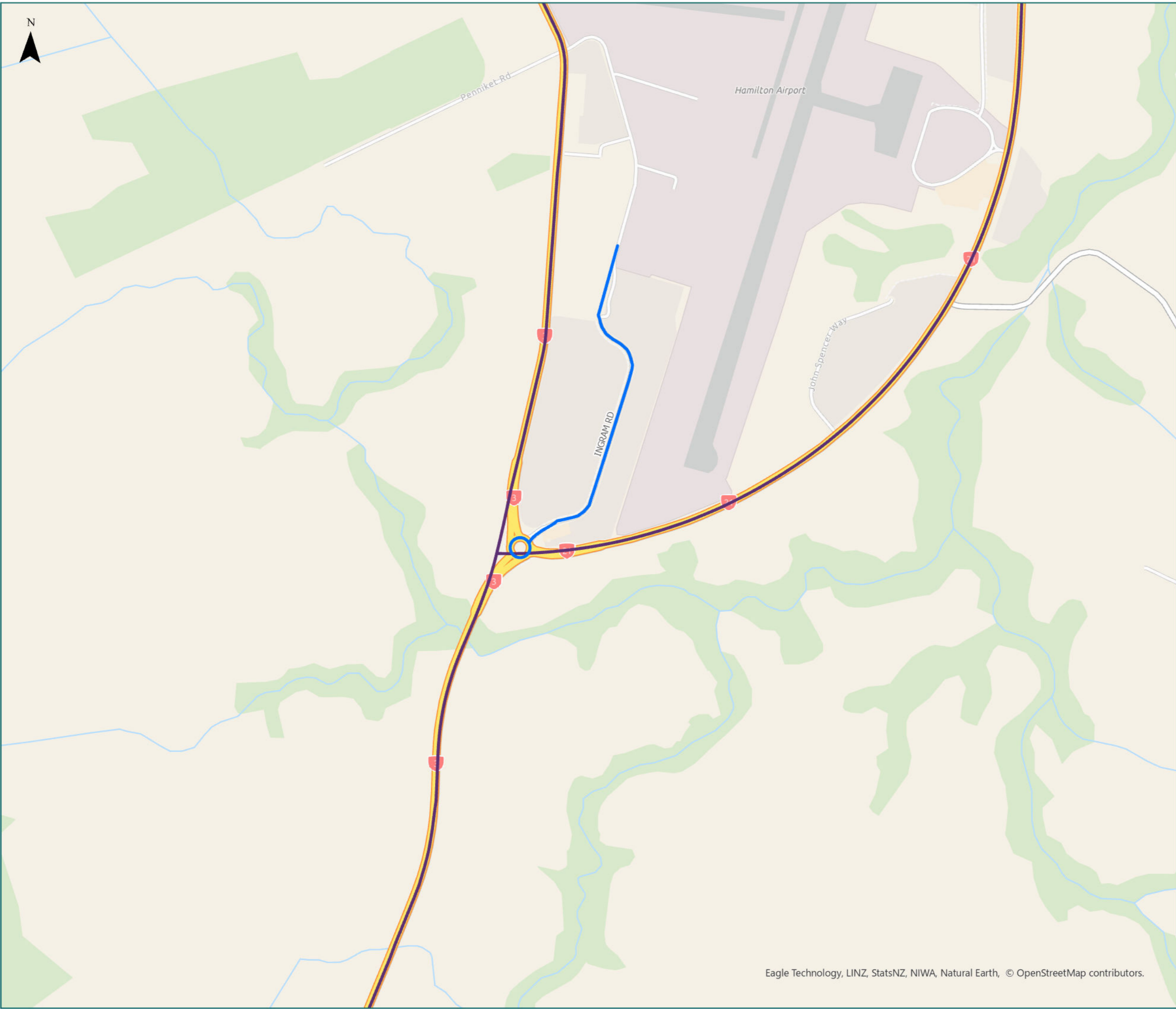
Waipa District

Overview

Legend

- High productivity motor vehicles (HPMV) Routes
- Local Road
- Full High Productivity Motor Vehicle Routes (SH)
- State Highway
- Territorial Authority Boundary





RCA Pre-approved HPMV Routes

Waipa District Hamilton Airport

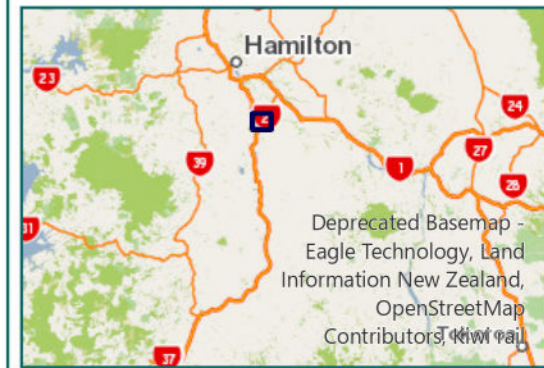
Legend

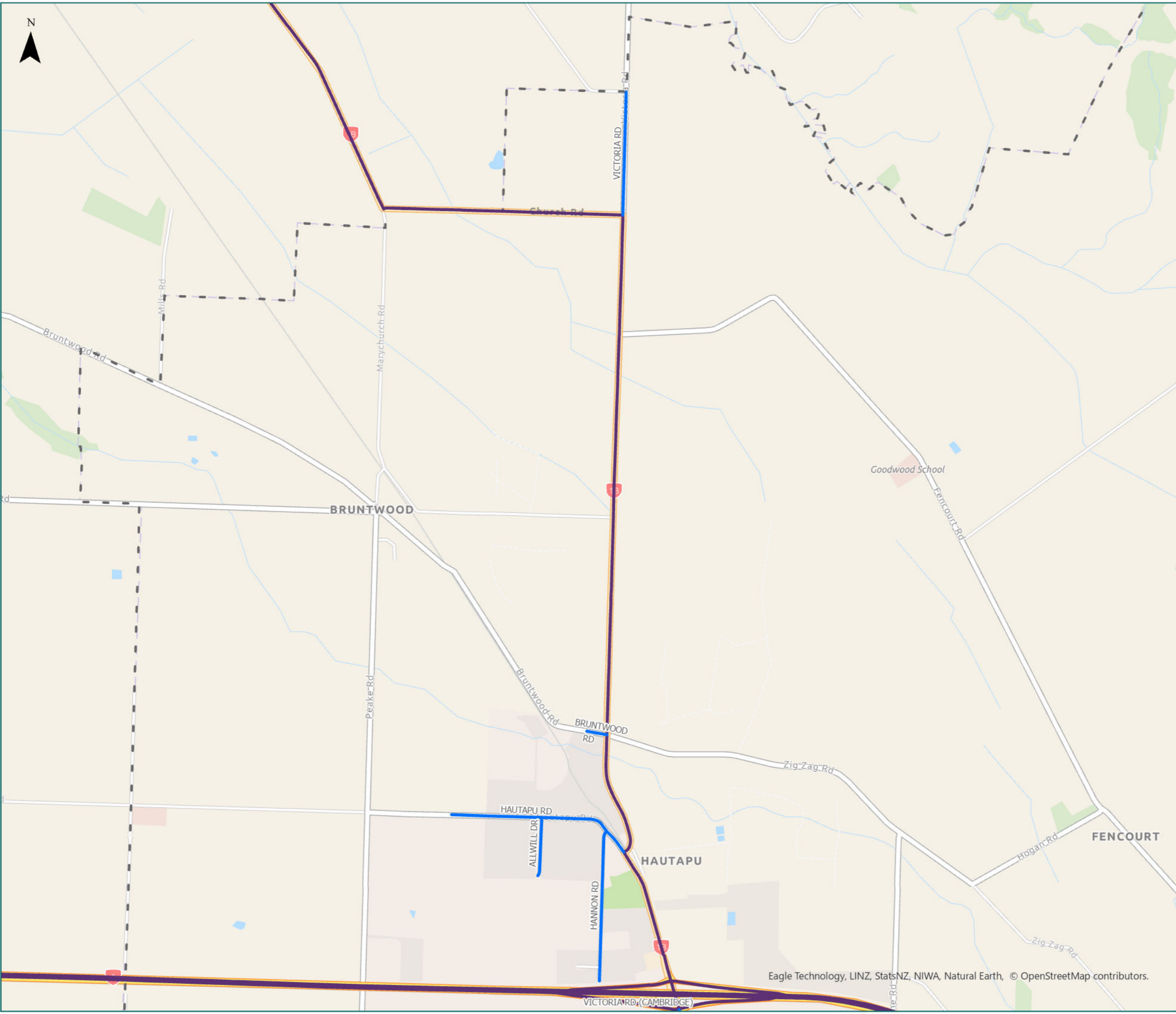
- Local Road
- State Highway
- Territorial Authority
- Boundary

Page 1 of 8

Road/Street Name	Extent of Road/Street
INGRAM RD	from SH21 (first 1km)

* For the list of roads please refer to the index table in the end of the document.





RCA Pre-approved HPMV Routes

Waipa District

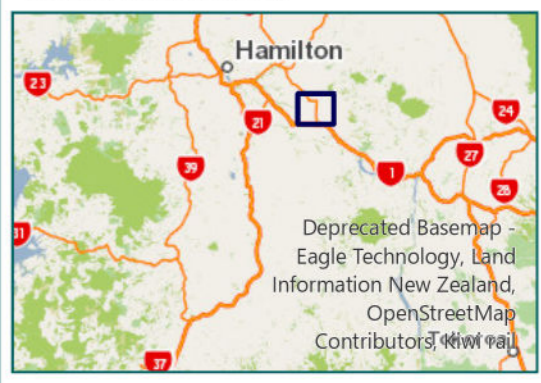
Bruntwood

Legend

- Local Road
- State Highway
- Territorial Authority
- Boundary

Road/Street Name	Extent of Road/Street
ALLWILL DR	Full length
BRUNTWOOD RD	from SH1B to 11 Bruntwood Road
HANNON RD	Full length
HAUTAPU RD	from SH1B (first 1km)
VICTORIA RD	Full length - to Waipa district council boundary
VICTORIA RD (CAMBRIDGE)	from SH1 to Taylor Street

* For the list of roads please refer to the index table in the end of the document.



RCA Pre-approved HPMV Routes Waipa District Cambridge (West)

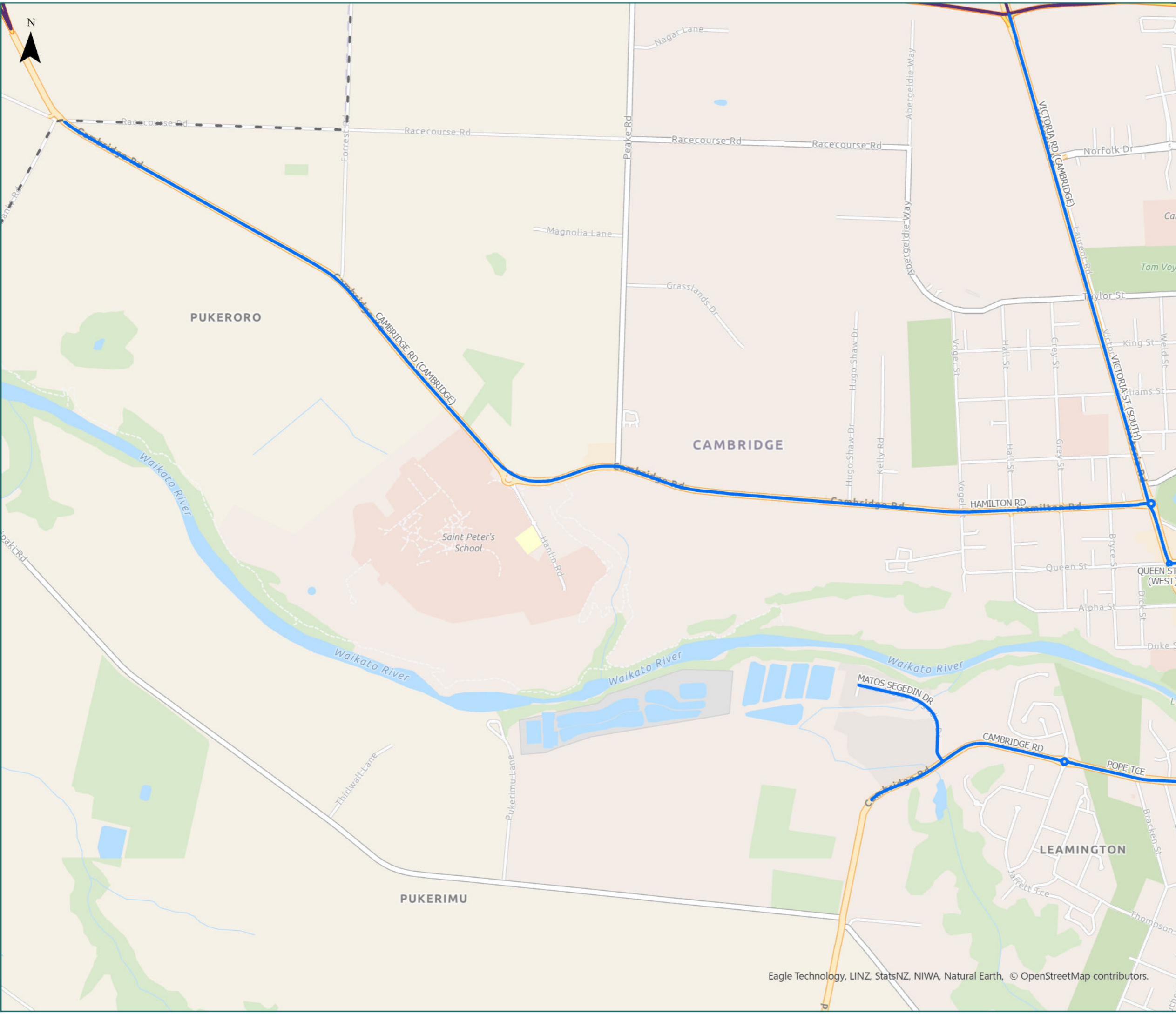
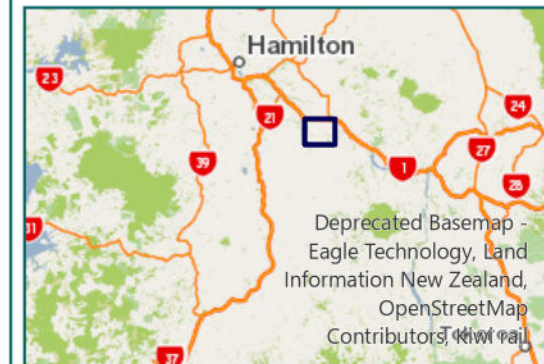
Legend

- Local Road
- State Highway
- Territorial Authority
- Boundary

Page 3 of 8

Road/Street Name	Extent of Road/Street
CAMBRIDGE RD	from Ihimaera Tce to 3808 Cambridge Road
CAMBRIDGE RD (CAMBRIDGE)	Full length - to Waipa district council boundary
HAMILTON RD	Full length
MATOS SEGEDIN DR	Full length
POPE TCE	Full length
QUEEN ST (WEST)	Full length
VICTORIA RD (CAMBRIDGE)	from SH1 to Taylor Street
VICTORIA ST (SOUTH)	from Taylor Street to Queen Street

* For the list of roads please refer to the index table in the end of the document.



RCA Pre-approved HPMV Routes Waipa District Cambridge (East)

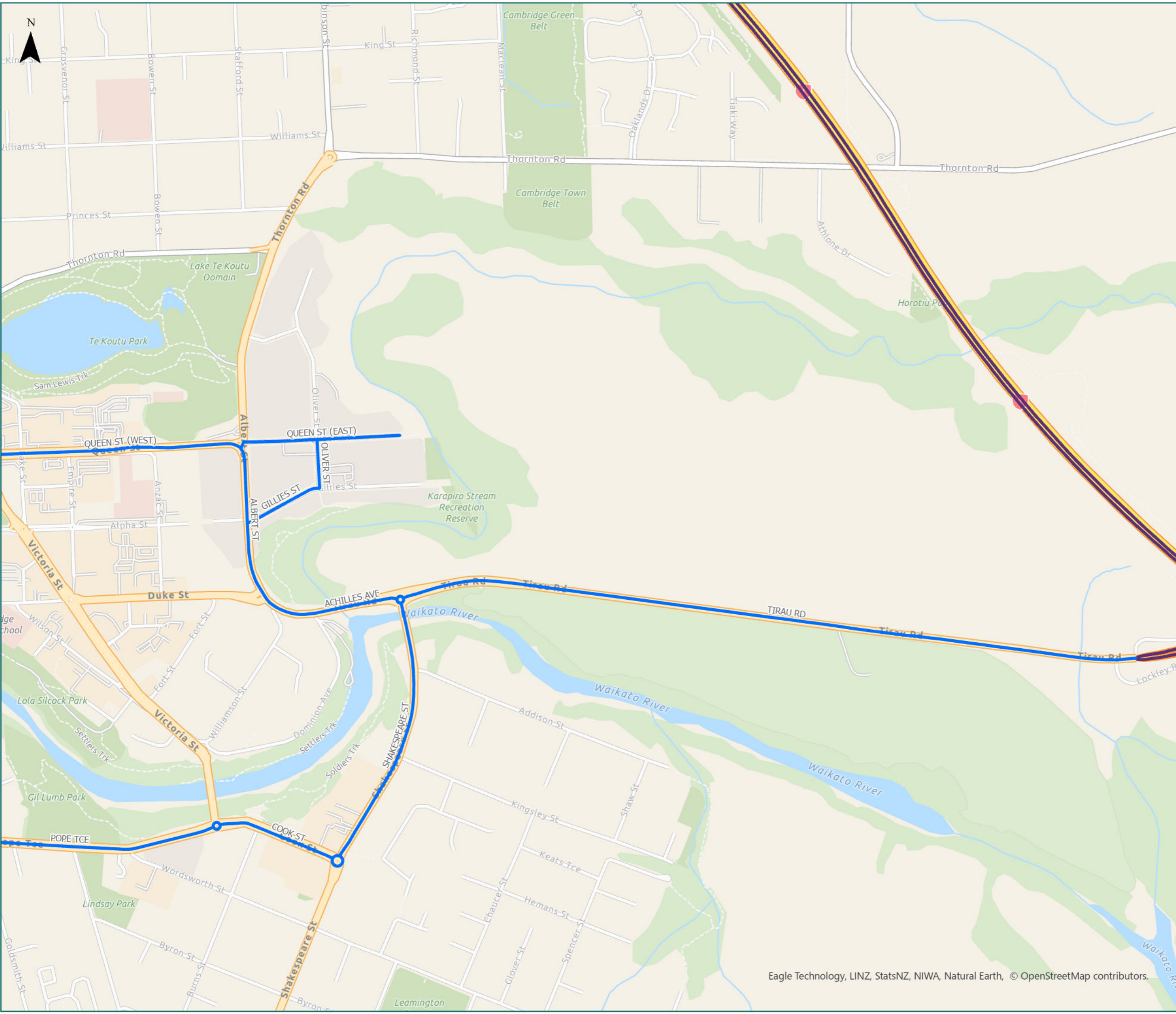
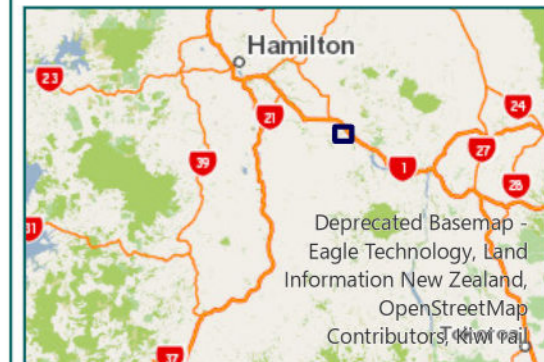
Legend

- Local Road
- State Highway
- Territorial Authority
- Boundary

Page 4 of 8

Road/Street Name	Extent of Road/Street
ACHILLES AVE	Full length
ALBERT ST	Full length
COOK ST	Full length
GILLIES ST	Full length
OLIVER ST	Full length
POPE TCE	Full length
QUEEN ST (EAST)	Full length
QUEEN ST (WEST)	Full length
SHAKESPEARE ST	Full length
TIRAU RD	Full length

* For the list of roads please refer to the index table in the end of the document.



RCA Pre-approved HPMV Routes

Waipa District Taotaoroa

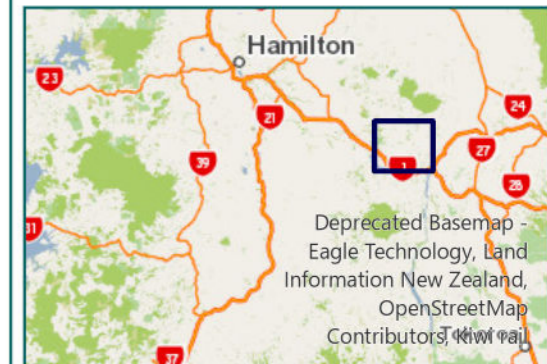
Legend

- Local Road
- State Highway
- Territorial Authority
- - - Boundary

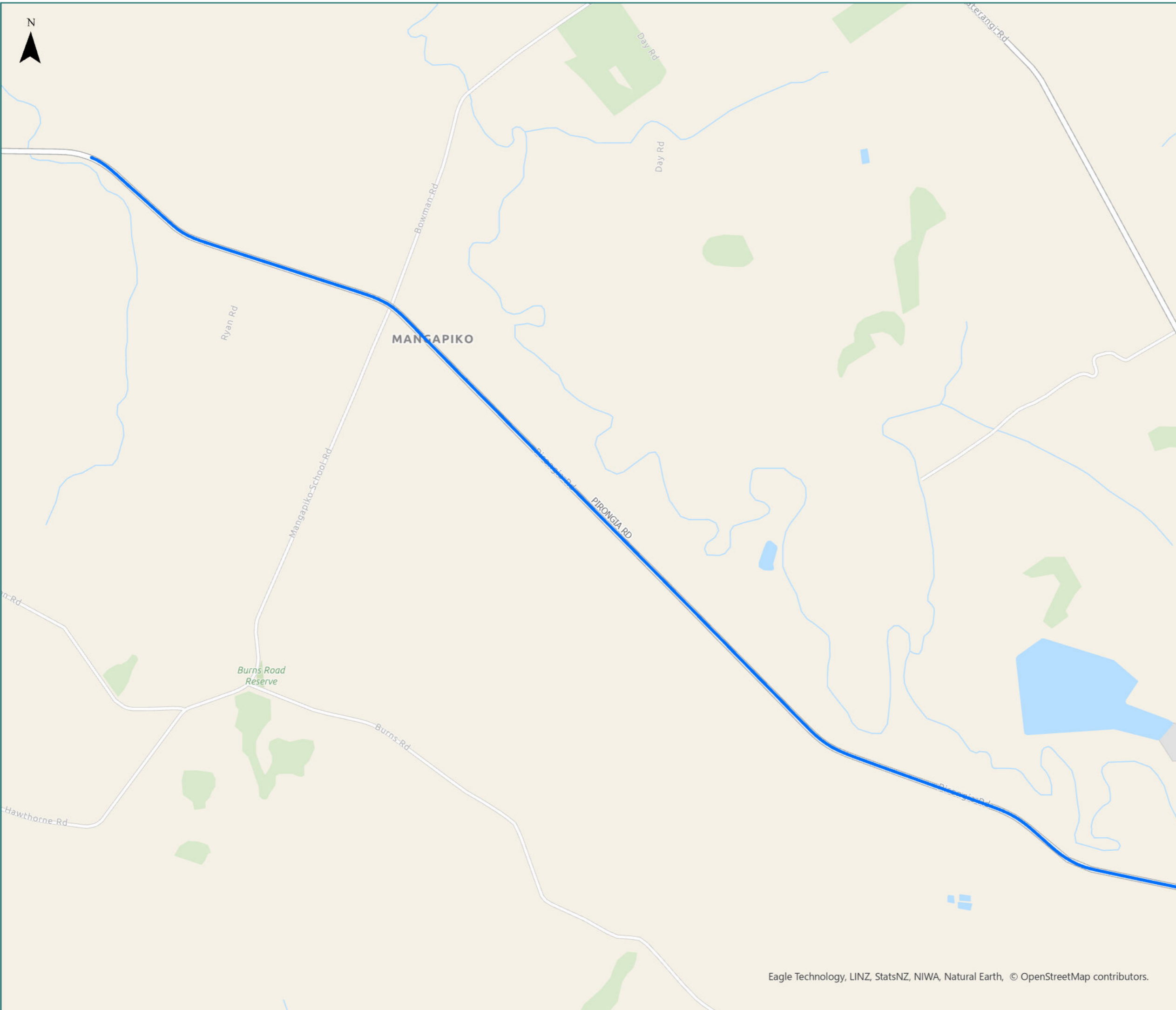
Page 5 of 8

Road/Street Name	Extent of Road/Street
KARAPIRO RD	Full length
TAOTAOROA RD	Full length - to Waipa district council boundary
WHITEHALL RD	from Karapiro Road to Whitehall Quarry

* For the list of roads please refer to the index table in the end of the document.



0 440 Meters



RCA Pre-approved HPMV Routes

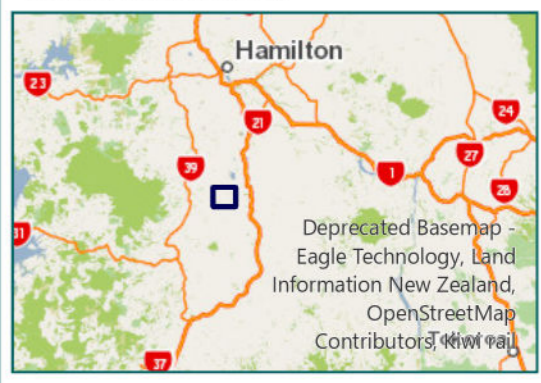
Waipa District Mangapiko

Legend
 — Local Road
 — Territorial Authority
 — Boundary

Page 6 of 8

Road/Street Name	Extent of Road/Street
PIRONGIA RD	from Mahana Lane to 530 Pirongia Road

* For the list of roads please refer to the index table in the end of the document.



0 170 Meters

RCA Pre-approved HPMV Routes

Waipa District Te Awamutu

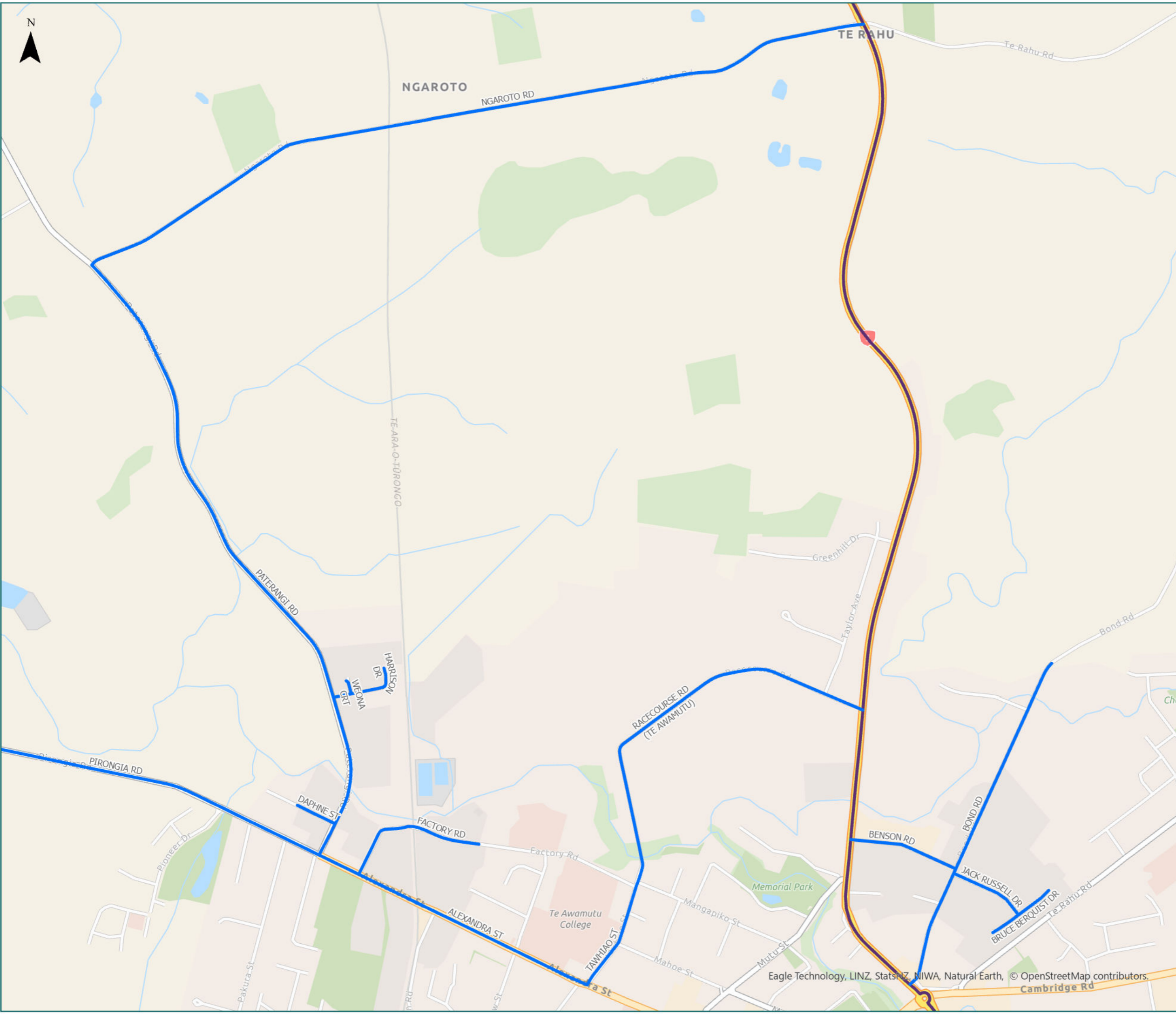
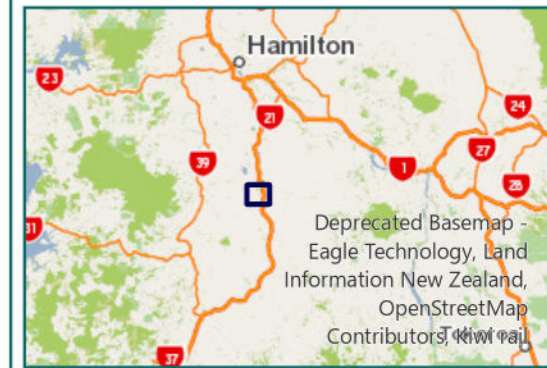
Legend

- Local Road
- State Highway
- Territorial Authority
- Boundary

Page 7 of 8

Road/Street Name	Extent of Road/Street
ALEXANDRA ST	Full length
BENSON RD	Full length
BOND RD	from SH3 (first 1.2km)
BRUCE BERQUIST DR	Full length
DAPHNE ST	from Paterangi Road to 121 Daphne Street
FACTORY RD	from Alexandra Street (first 500m)
HARRISON DR	Full length
JACK RUSSELL DR	Full length
NGAROTO RD	Full length
PATERANGI RD	Full length
PIRONGIA RD	from Mahana Lane to 530 Pirongia Road
RACECOURSE RD (TE AWAMUTU)	Full length
TAWHIAO ST	Full length
WEONA CRT	Full length

* For the list of roads please refer to the index table in the end of the document.



RCA Pre-approved HPMV Routes

Waipa District Kihikihi

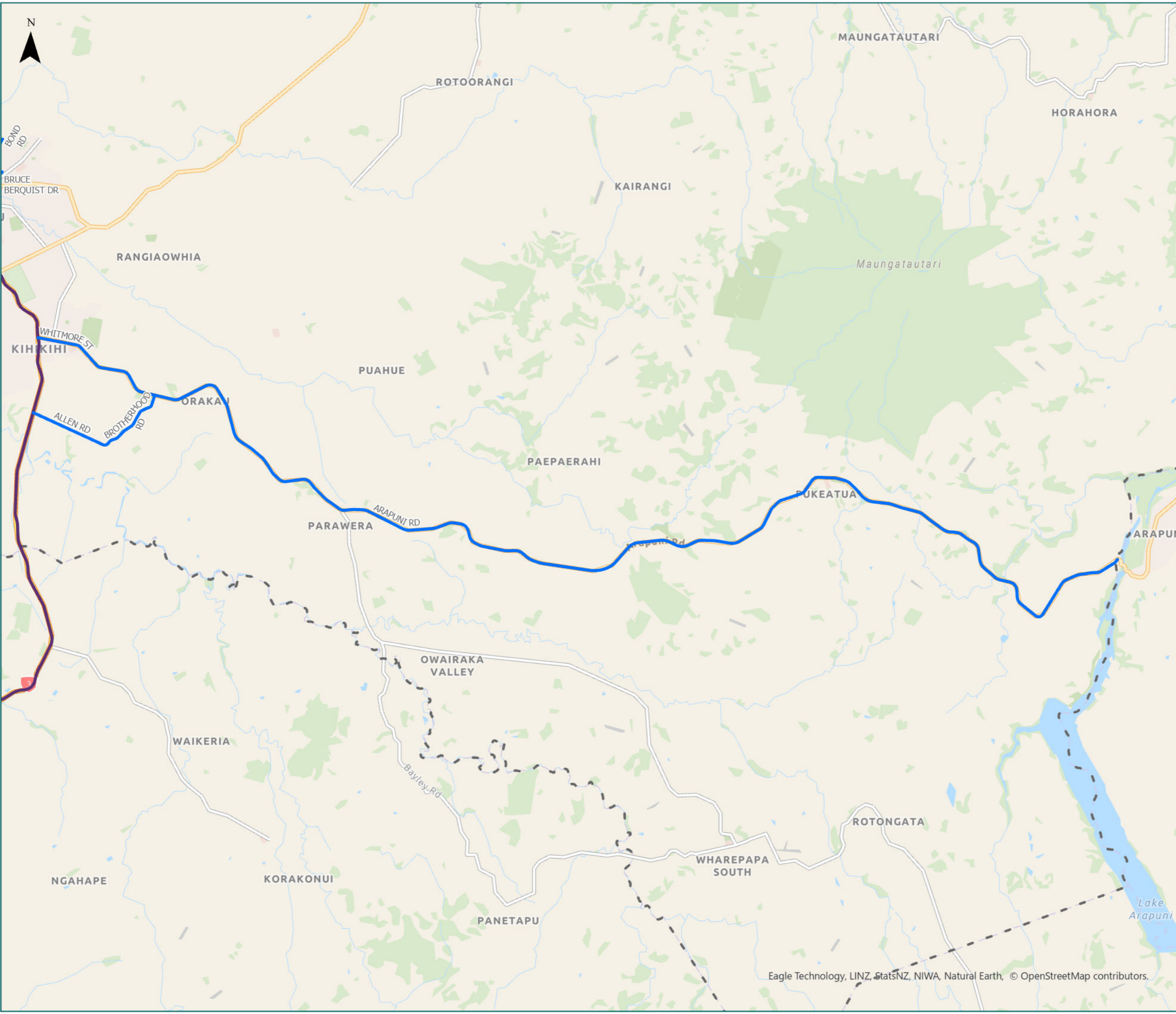
Legend

- Local Road
- State Highway
- - - Territorial Authority
- Boundary

Page 8 of 8

Road/Street Name	Extent of Road/Street
ALLEN RD	Full length
ARAPUNI RD	Full length
BOND RD	from SH3 (first 1.2km)
BROTHERHOOD RD	Full length
BRUCE BERQUIST DR	Full length
WHITMORE ST	Full length

* For the list of roads please refer to the index table in the end of the document.



Waipa District Map Index Page

Route Name	Page
ACHILLES AVE (Full length)	4
ALBERT ST (Full length)	4
ALEXANDRA ST (Full length)	7
ALLEN RD (Full length)	8
ALLWILL DR (Full length)	2
ARAPUNI RD (Full length)	8
BENSON RD (Full length)	7
BOND RD - from SH3 (first 1.2km)	7
BROTHERHOOD RD (Full length)	8
BRUCE BERQUIST DR (Full length)	7
BRUNTWOOD RD - from SH1B to 11 Bruntwood Road	2
CAMBRIDGE RD - from Ihimaera Tce to 3808 Cambridge Road	3
CAMBRIDGE RD (CAMBRIDGE) (Full length - to Waipa district council boundary)	3
COOK ST (Full length)	4
DAPHNE ST - from Paterangi Road to 121 Daphne Street	7
FACTORY RD - from Alexandra Street (first 500m)	7
GILLIES ST (Full length)	4
HAMILTON RD (Full length)	3
HANNON RD (Full length)	2
HARRISON DR (Full length)	7
HAUTAPU RD - from SH1B (first 1km)	2
INGRAM RD - from SH21 (first 1km)	1
JACK RUSSELL DR (Full length)	7
KARAPIRO RD (Full length)	5
MATOS SEGEDIN DR (Full length)	3
NGAROTO RD (Full length)	7
OLIVER ST (Full length)	4
PATERANGI RD (Full length)	7
PIRONGIA RD - from Mahana Lane to 530 Pirongia Road	6
POPE TCE (Full length)	3
QUEEN ST (EAST) (Full length)	4
QUEEN ST (WEST) (Full length)	3

Route Name	Page
RACECOURSE RD (TE AWAMUTU) (Full length)	7
SHAKESPEARE ST (Full length)	4
TAOTAOROA RD (Full length - to Waipa district council boundary)	5
TAWHIAO ST (Full length)	7
TIRAU RD (Full length)	4
VICTORIA RD (CAMBRIDGE) - from SH1 to Taylor Street	3
VICTORIA RD (Full length - to Waipa district council boundary)	2
VICTORIA ST (SOUTH) - from Taylor Street to Queen Street	3
WEONA CRT (Full length)	7
WHITEHALL RD - from Karapiro Road to Whitehall Quarry	5
WHITMORE ST (Full length)	8