





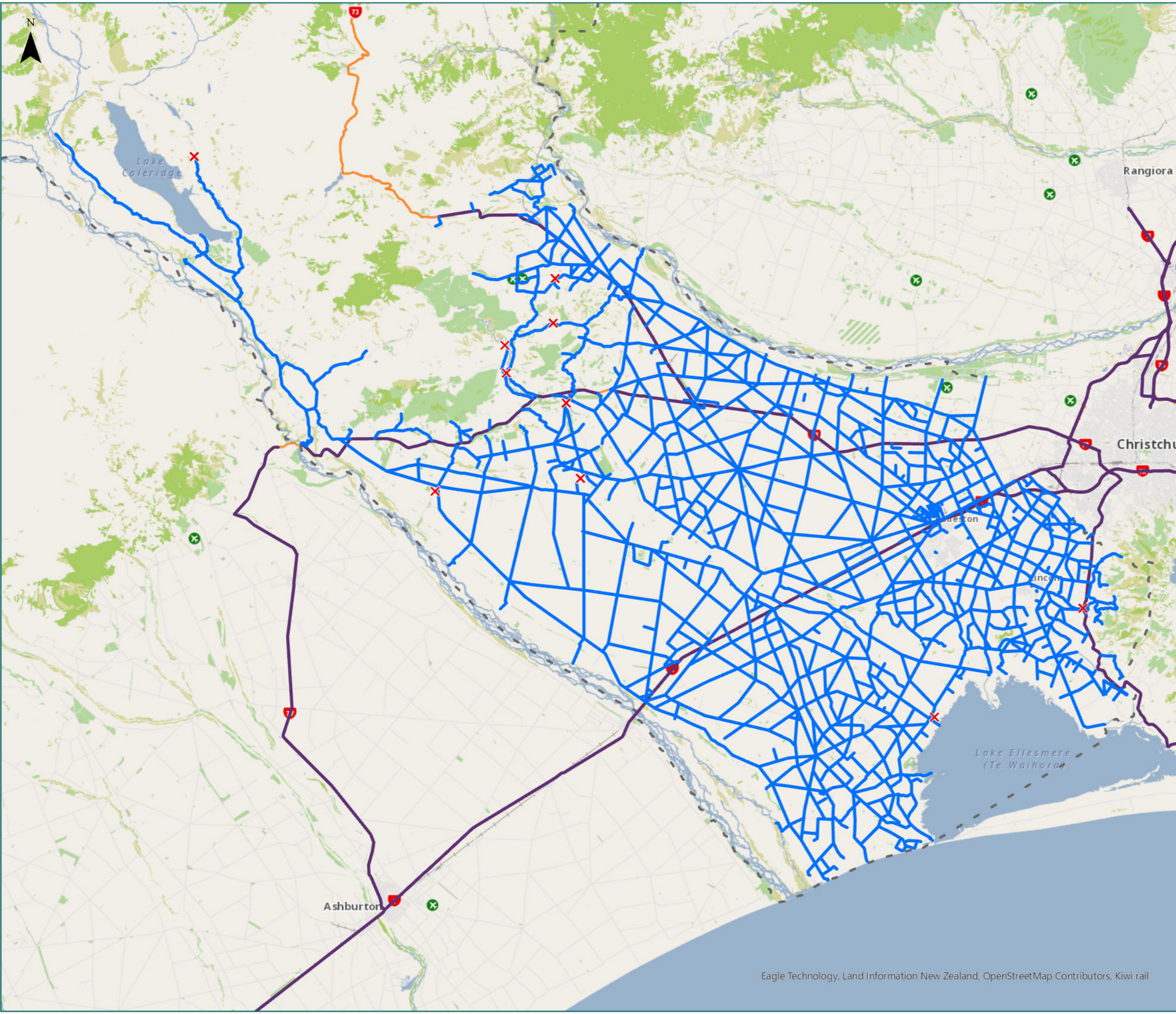
RCA Pre-approved HPMV Routes

Selwyn District

Overview

Legend

-  Bridges Not Permitted To Pass
-  Local Road
-  State Highway
-  Territorial Authority Boundary



RCA Pre-approved HPMV Routes

Selwyn District Lake Coleridge

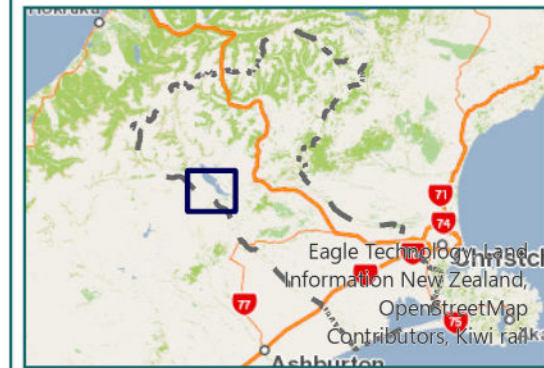
Legend

- X Bridges Not Permitted To Pass
- Local Road

Page 1 of 62

Road/Street Name	Extent of Road/Street
ALGIDUS RD	Full length
COLERIDGE INTAKE RD	from Hummocks Road to end of seal
COLERIDGE INTAKE RD	from cattlestop to end (edge of lake)
COLERIDGE RD	Full length
HARPER RD	from Homestead Road to cattlestop (Glenthorne)
HOMESTEAD RD	Full length
HUMMOCKS RD	Full length
RIVERVIEW TCE	Full length

* For the list of roads please refer to the index table in the end of the document.



0 820 Meters



RCA Pre-approved HPMV Routes

Selwyn District Lake Coleridge town

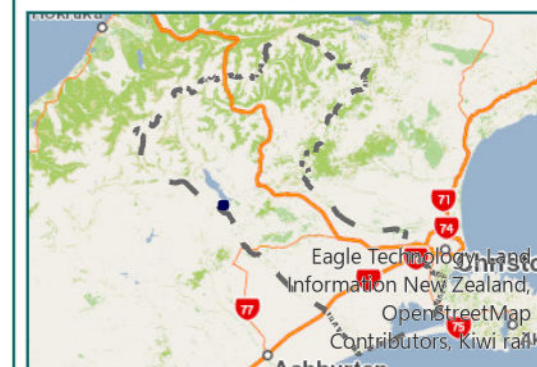
Legend

— Local Road

Page 2 of 62

Road/Street Name	Extent of Road/Street
ALGIDUS RD	Full length
COLERIDGE INTAKE RD	from Hummocks Road to end of seal
COLERIDGE INTAKE RD	from cattlestop to end (edge of lake)
COLERIDGE RD	Full length
HUMMOCKS RD	Full length
RIVERVIEW TCE	Full length

* For the list of roads please refer to the index table in the end of the document.



0 100 Meters

RCA Pre-approved HPMV Routes

Selwyn District Mt Hutt

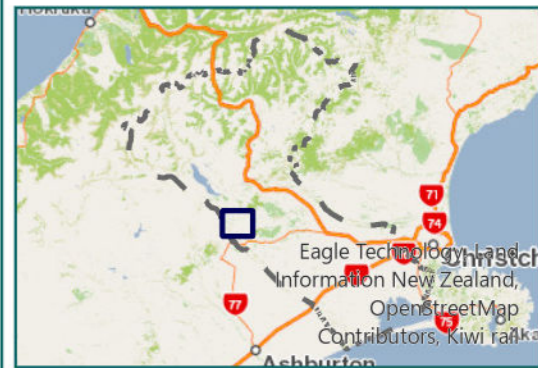
Legend

— Local Road

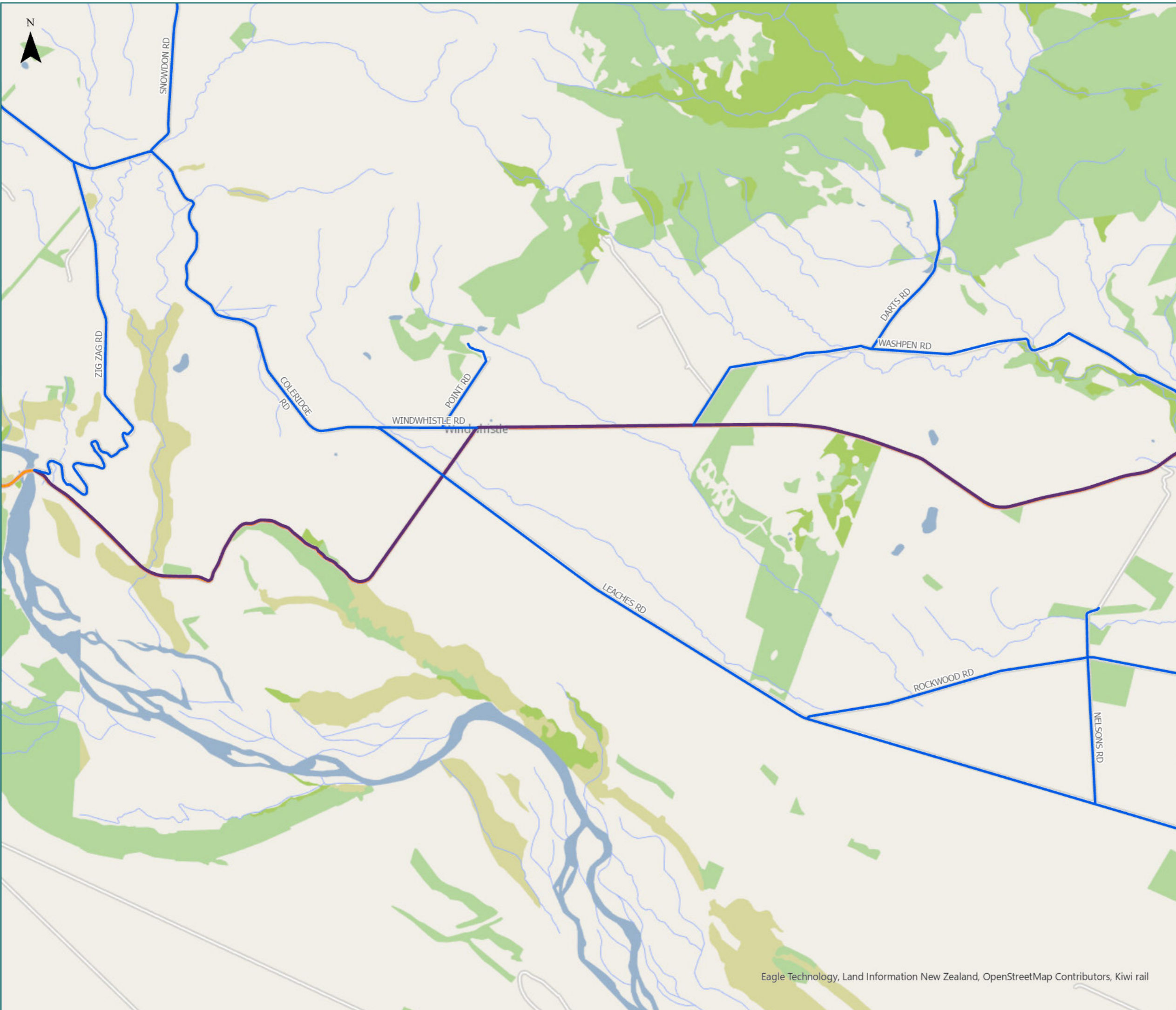
Page 3 of 62

Road/Street Name	Extent of Road/Street
COLERIDGE RD	Full length
HIGH PEAK RD	Full length
SNOWDON RD	Full length
ZIG ZAG RD	Full length

* For the list of roads please refer to the index table in the end of the document.



0 520 Meters



RCA Pre-approved HPMV Routes

Selwyn District

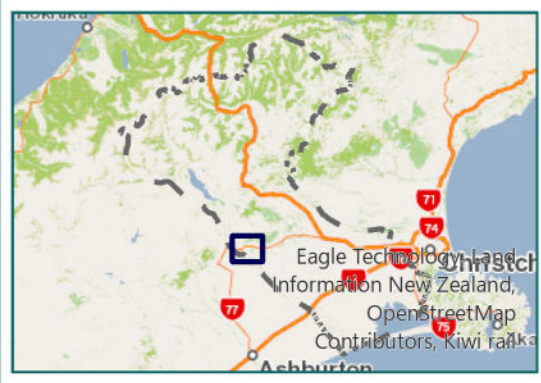
Strowan

Legend
 — Local Road
 — State Highway

Page 4 of 62

Road/Street Name	Extent of Road/Street
COLERIDGE RD	Full length
DARTS RD	Full length
LEACHES RD	Full length
NELSONS RD	Full length
POINT RD	Full length
ROCKWOOD RD	Full length
SNOWDON RD	Full length
WASHPEN RD	Full length
WINDWHISTLE RD	Full length
ZIG ZAG RD	Full length

* For the list of roads please refer to the index table in the end of the document.



0 520 Meters



RCA Pre-approved HPMV Routes

Selwyn District

Te Piritā

Legend
 — Local Road

Road/Street Name	Extent of Road/Street
ARDLUI RD	Full length
BURNS RD	from North Rakaia Road to end of seal
DARROCHS RD	Full length
DERRETTS RD	Full length
DUNSANDEL RD	Full length
HALDON RD	Full length
ILLINGWORTH RD	Full length
MITCHELLS RD	Full length
MORGANS RD	Full length
NORTH RAKAIA RD	Full length
RAKAIA TERRACE RD	Full length
SAUNDERS RD	from Sharlands Road to Morgans Road
SHARLANDS RD	Full length
STEELES RD	Full length
TE PIRITA RD	Full length
TERRACE RD	Full length

* For the list of roads please refer to the index table in the end of the document.






0 890 Meters



RCA Pre-approved HPMV Routes

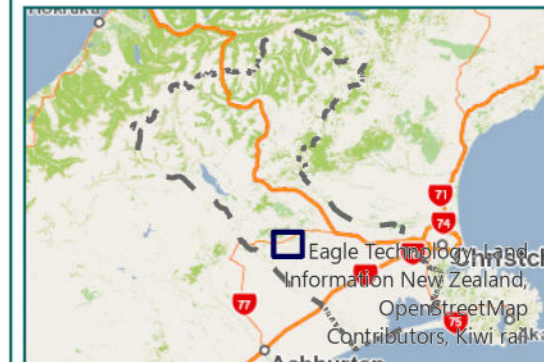
Selwyn District Glenroy

Legend

-  Bridges Not Permitted To Pass
-  Local Road
-  State Highway

Road/Street Name	Extent of Road/Street
AITKENS RD (PLAINS REGION)	Full length
BECKWITHS RD	Full length
DAVIES RD (HILLS REGION)	Full length
DOWNS RD	Full length
DUNCANS RD	Full length
HARDYS RD	Full length
HARRIS RD	Full length
LEACHES RD	Full length
MAFFEYS RD	Full length
MILNES RD	Full length
OSBOURNES RD	Full length
RAKAIJA TERRACE RD	Full length
RIVERSLEIGH RD	Full length
ROCKWOOD RD	Full length
SLEEMANS RD	from Downs Road to Leaches Road
STEELES RD	Full length
TE PIRITA RD	Full length
TURNBULLS RD	from SH 77 (Windwhistle Road) to bridge #130-571
WASHPEN RD	Full length

* For the list of roads please refer to the index table in the end of the document.



0 490 Meters

RCA Pre-approved HPMV Routes

Selwyn District Whitecliffs

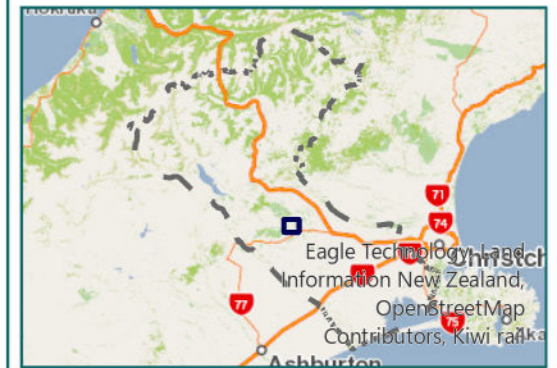
Legend

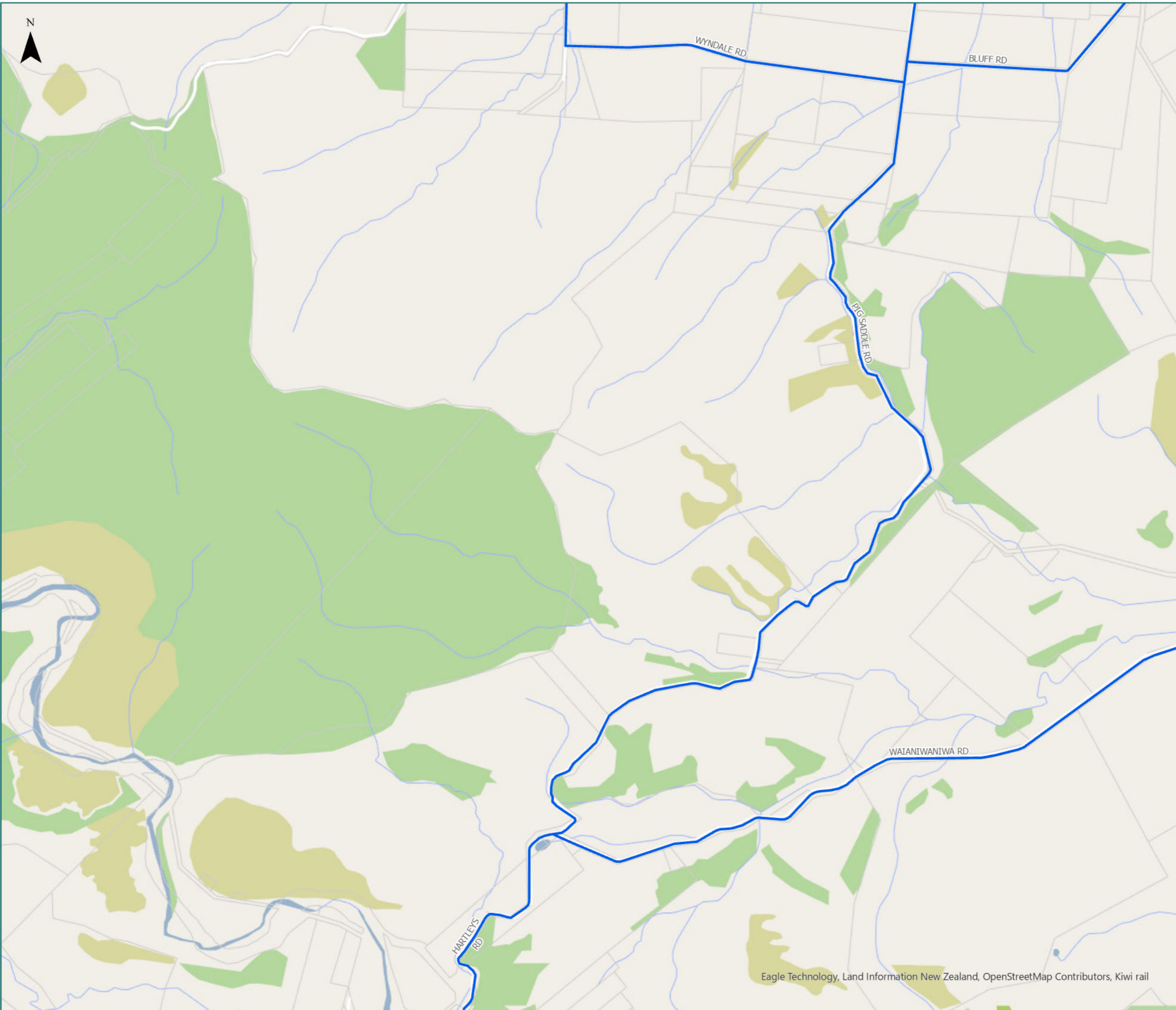
- X Bridges Not Permitted To Pass
- Local Road
- State Highway

Page 7 of 62

Road/Street Name	Extent of Road/Street
CASS ST	Full length
FLAGPOLE RD	from Whitecliffs Road to Bridge #44-535
HARTLEYS RD	Full length
RIVERSLEIGH RD	Full length
ROBBS RD	Full length
ROLLESTON ST	Full length
WHITECLIFFS RD	from SH 77 (Homebush Road) to bridge #139-580

* For the list of roads please refer to the index table in the end of the document.





RCA Pre-approved HPMV Routes

Selwyn District Russells Flat (south)

Legend
 Local Road

Page 8 of 62

Road/Street Name	Extent of Road/Street
BLUFF RD	Full length
HARTLEYS RD	Full length
PIG SADDLE RD	Full length
WAIANIWANIWA RD	Full length
WYNDALE RD	Full length

* For the list of roads please refer to the index table in the end of the document.



RCA Pre-approved HPMV Routes

Selwyn District Russells Flat

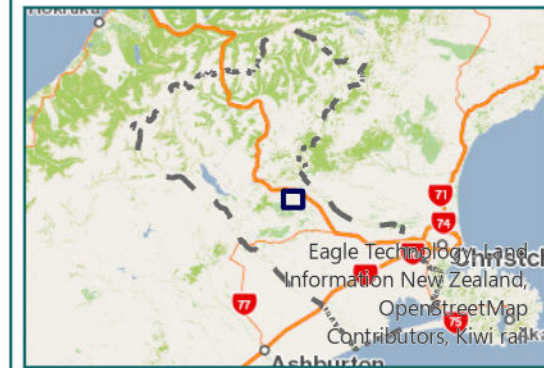
Legend

- Local Road
- State Highway

Page 9 of 62

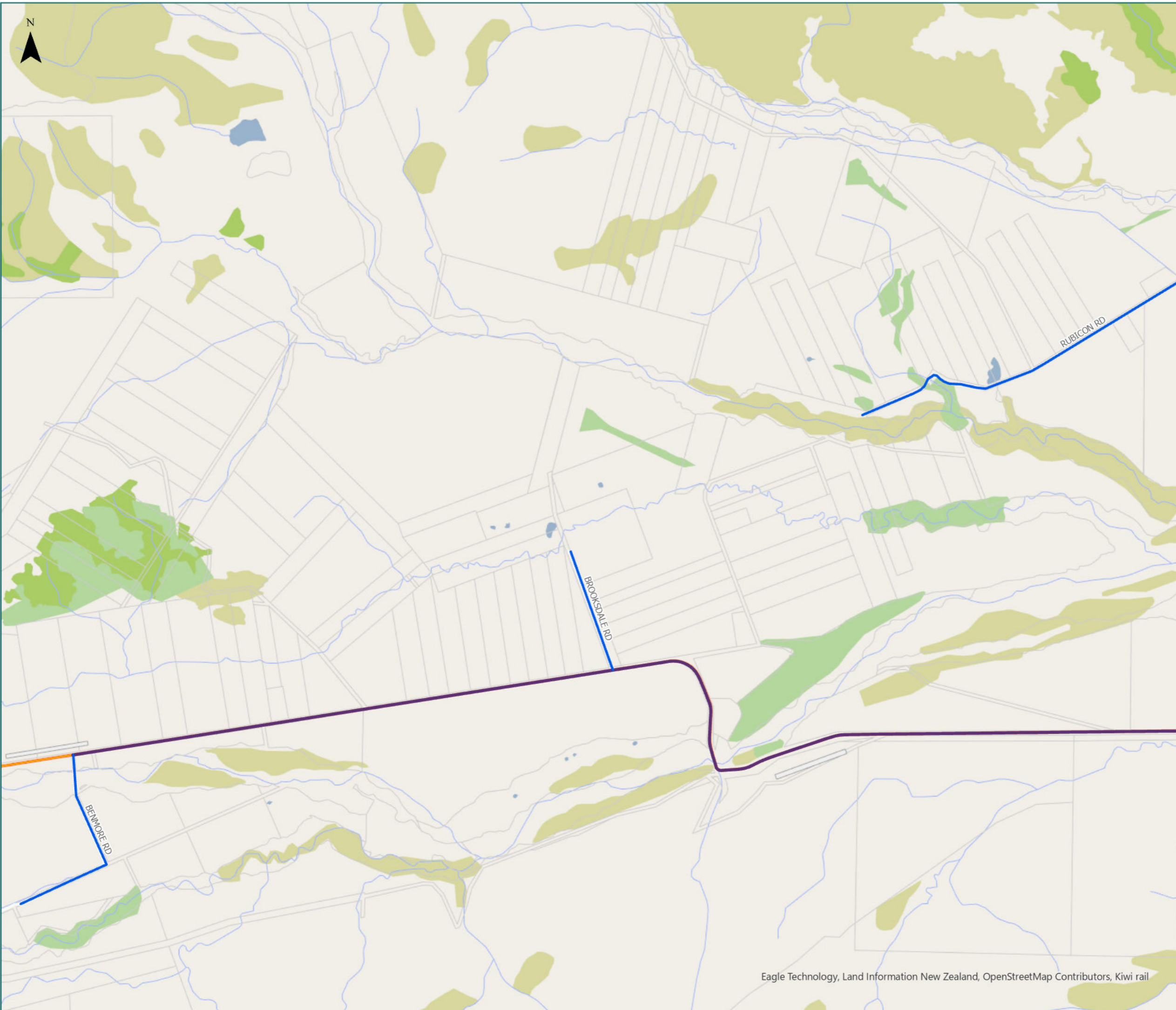
Road/Street Name	Extent of Road/Street
BLUFF RD	Full length
COXS RD	Full length
DALETHORPE RD	Full length
DOMAIN RD (HILLS REGION)	Full length
FERGUSONS RD	Full length
JUNCTION RD	Full length
PIG SADDLE RD	Full length
POCOCKS RD	Full length
SPRINGFIELD RD	Full length
SWAMP RD (HILLS REGION)	from Pig Saddle Road to Wyndale Road
TRAMWAY RD (PLAINS REGION)	Full length
WYNDALE RD	Full length

* For the list of roads please refer to the index table in the end of the document.



0 330 Meters





RCA Pre-approved HPMV Routes

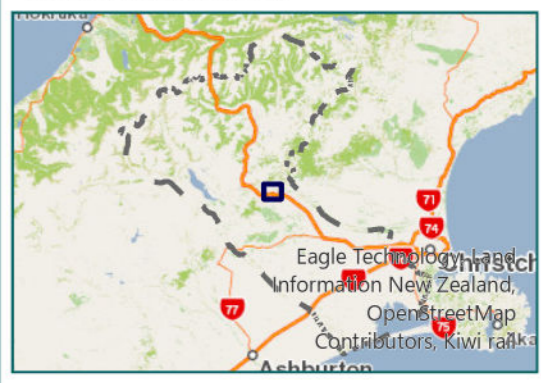
Selwyn District Springfield (west)

Legend
 — Local Road
 — State Highway

Page 10 of 62

Road/Street Name	Extent of Road/Street
BENMORE RD	Full length
BROOKSDALE RD	Full length
RUBICON RD	Full length

* For the list of roads please refer to the index table in the end of the document.



N

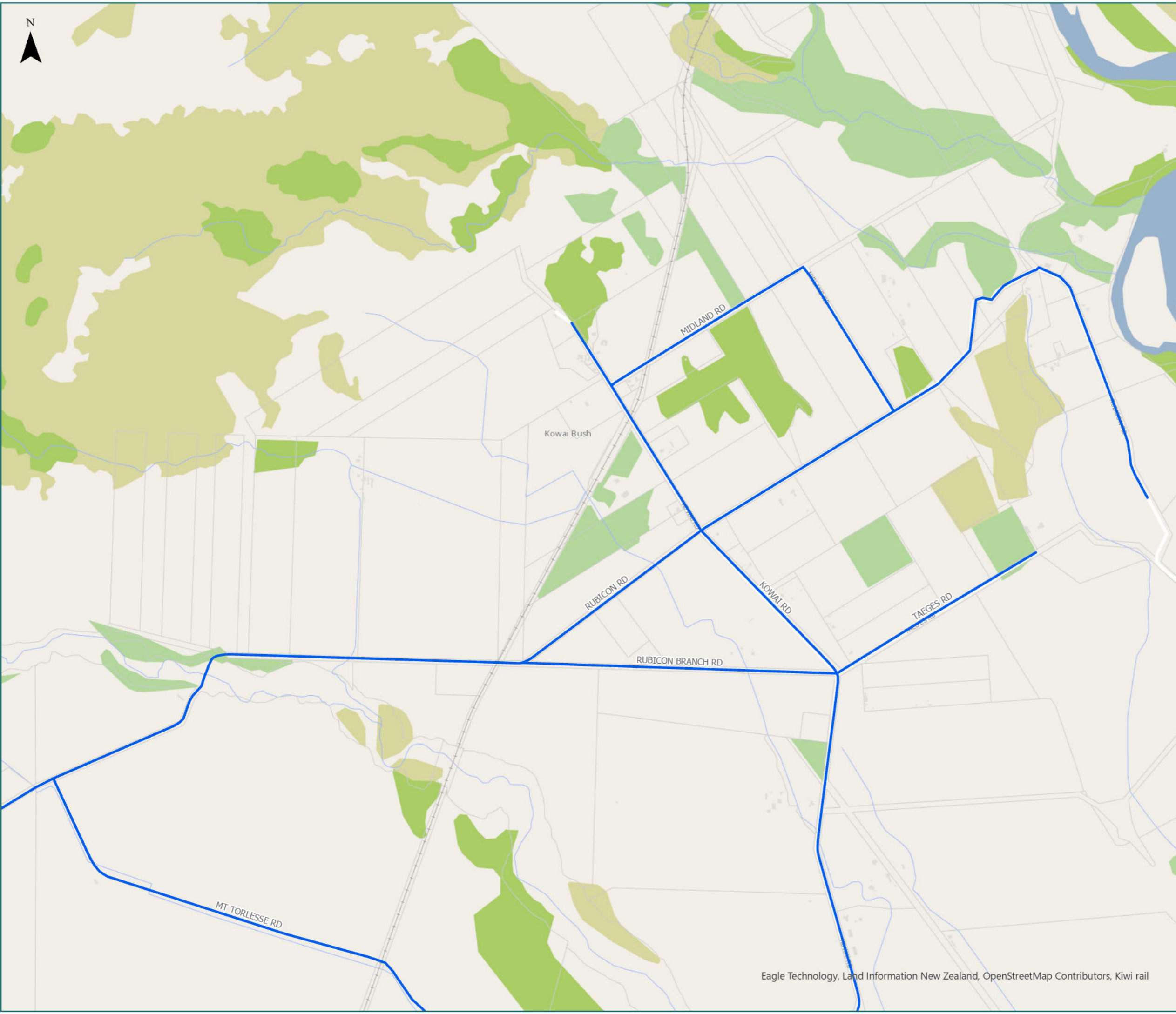
RCA Pre-approved HPMV Routes Selwyn District Springfield (north)

Legend

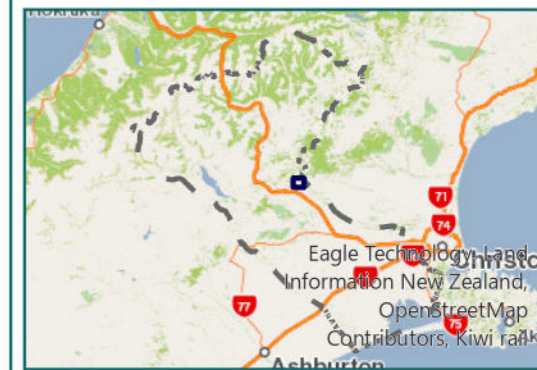
— Local Road

Page 11 of 62

Road/Street Name	Extent of Road/Street
KOWAI RD	Full length
MIDLAND RD	Full length
MT TORLESSE RD	Full length
RUBICON BRANCH RD	Full length
RUBICON RD	Full length
TAEGES RD	from Kowai Road to cattlestop



* For the list of roads please refer to the index table in the end of the document.





RCA Pre-approved HPMV Routes

Selwyn District Springfield

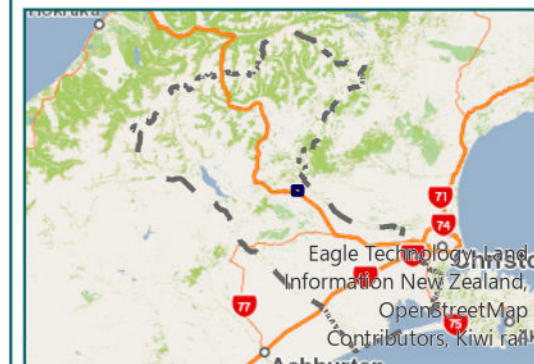
Legend

- Local Road
- State Highway

Page 12 of 62

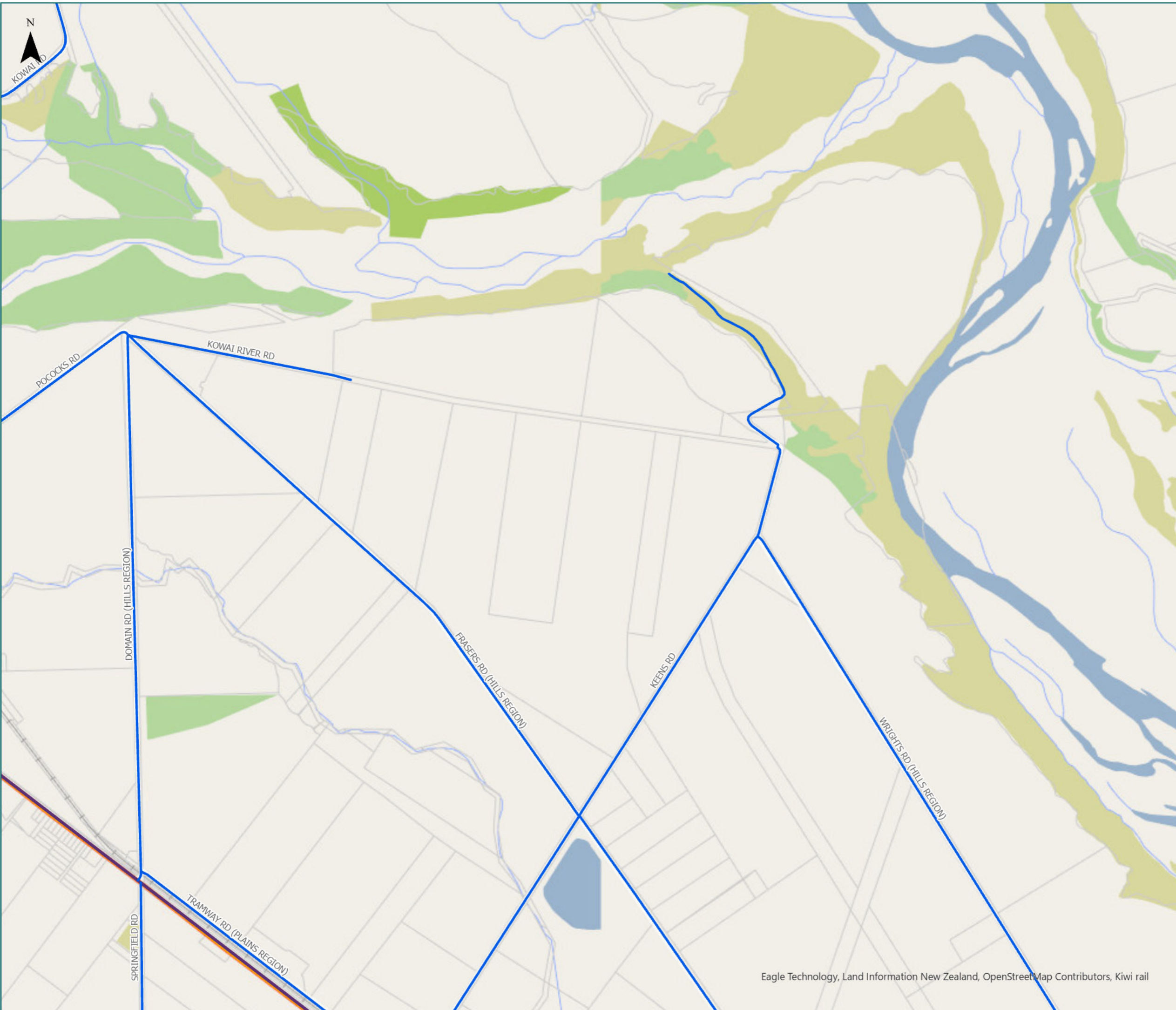
Road/Street Name	Extent of Road/Street
ANNAVALE RD	Full length
DOMAIN RD (HILLS REGION)	Full length
FRASERS RD (HILLS REGION)	Full length
KOWAI RD	Full length
KOWAI RIVER RD	Full length
MT TORLESSE RD	Full length
POCOCKS RD	Full length
TRAMWAY RD (PLAINS REGION)	Full length

* For the list of roads please refer to the index table in the end of the document.



0 140 Meters





RCA Pre-approved HPMV Routes

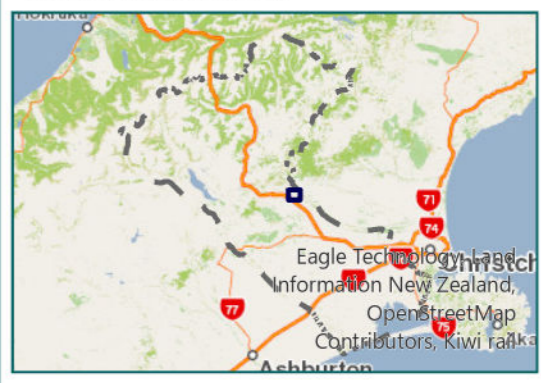
Selwyn District

Springfield (east)

Legend
 — Local Road
 — State Highway

Road/Street Name	Extent of Road/Street
DOMAIN RD (HILLS REGION)	Full length
FRASERS RD (HILLS REGION)	Full length
KEENS RD	Full length
KOWAI RD	Full length
KOWAI RIVER RD	Full length
POCOCKS RD	Full length
SPRINGFIELD RD	Full length
TRAMWAY RD (PLAINS REGION)	Full length
WRIGHTS RD (HILLS REGION)	Full length

* For the list of roads please refer to the index table in the end of the document.



RCA Pre-approved HPMV Routes

Selwyn District Annat

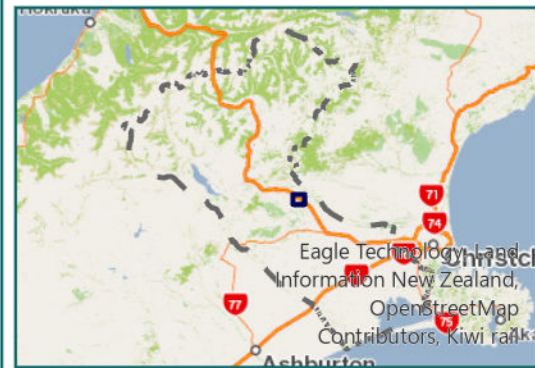
Legend

- Local Road
- State Highway

Page 14 of 62

Road/Street Name	Extent of Road/Street
BARRS RD	Full length
BLUFF RD	Full length
COXS RD	Full length
DALETHORPE RD	Full length
FERGUSONS RD	Full length
FRASERS RD (HILLS REGION)	Full length
JUNCTION RD	Full length
KEENS RD	Full length
MCCURDYS RD	Full length
MILL RD	Full length
SEARLES RD	Full length
TRAMWAY RD (PLAINS REGION)	Full length
WATSONS RD (HILLS REGION)	Full length
WRIGHTS RD (HILLS REGION)	Full length

* For the list of roads please refer to the index table in the end of the document.



RCA Pre-approved HPMV Routes

Selwyn District Sheffield (west)

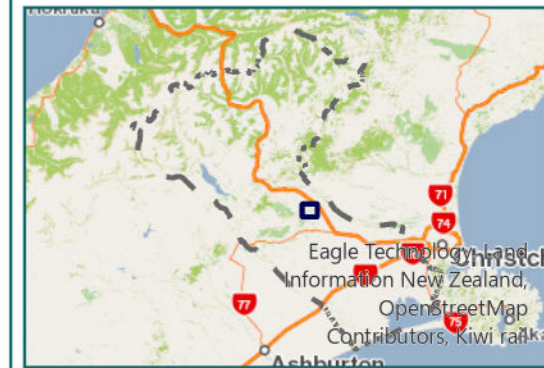
Legend

- ✗ Bridges Not Permitted To Pass
- Local Road
- State Highway

Page 15 of 62

Road/Street Name	Extent of Road/Street
BARRS RD	Full length
BLUFF RD	Full length
BULLS RD	Full length
COLLIERS RD	Full length
MALVERN HILLS RD	Full length
ROECOMBE RD	Full length
SEARLES RD	Full length
TRAMWAY RD (PLAINS REGION)	Full length
WAIANIWANIWA RD	Full length
WATSONS RD (HILLS REGION)	Full length
WRIGHTS RD (HILLS REGION)	Full length

* For the list of roads please refer to the index table in the end of the document.



N

RCA Pre-approved HPMV Routes

Selwyn District Coalgate (north)

Legend

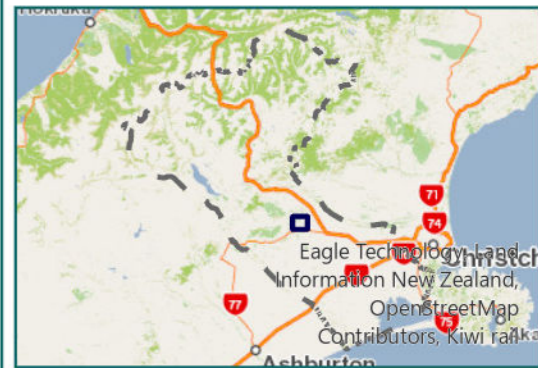
— Local Road

Page 16 of 62

Road/Street Name	Extent of Road/Street
AUCHENFLOWER RD	Full length
BUSH GULLY RD	Full length
KLONDYKE RD	Full length
MALVERN HILLS RD	Full length



* For the list of roads please refer to the index table in the end of the document.



RCA Pre-approved HPMV Routes

Selwyn District Coalgate

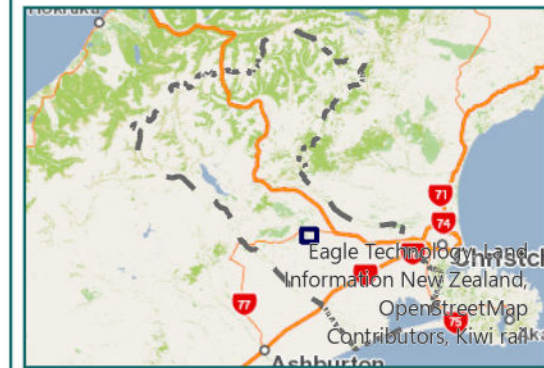
Legend

- ✗ Bridges Not Permitted To Pass
- Local Road
- State Highway

Page 17 of 62

Road/Street Name	Extent of Road/Street
AITKENS RD (PLAINS REGION)	Full length
BEATTYS RD	from Coaltrack Road to SH 77 (Bangor Road)
BRIDGE ST (COALGATE)	Full length
COALTRACK RD	Full length
DEANS RD	Full length
EVERETT ST	Full length
HORORATA RD	from roundabout to Selwyn River bridge
MALVERN HILLS RD	Full length
PLANTATION RD	Full length
SCOTTS RD	from Selwyn River to Hororata Road
WAIREKA RD	Full length
YEOMANS RD	Full length



* For the list of roads please refer to the index table in the end of the document.



RCA Pre-approved HPMV Routes

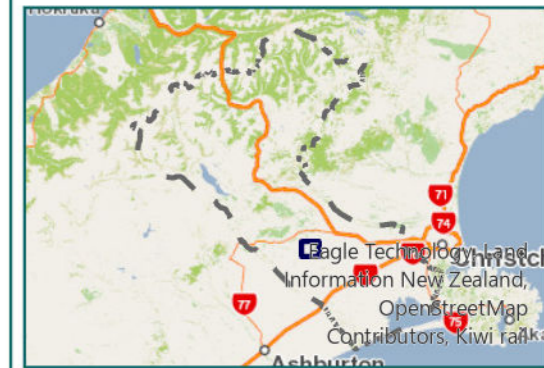
Selwyn District Hororta

Legend

-  Bridges Not Permitted To Pass
-  Local Road

Road/Street Name	Extent of Road/Street
ARDLUI RD	Full length
BEALEY RD (PLAINS REGION)	Full length
BOARD RD	Full length
COALTRACK RD	Full length
CORDYS RD	from roundabout to Morgans Road
COTONS RD	Full length
DERRETT'S RD	Full length
DOWNNS RD	Full length
DUNCANS RD	Full length
DUNSANDEL RD	Full length
HALDON RD	Full length
HAWKINS RD	Full length
HOBBS ST	Full length
HORORATA RD	from roundabout to Selwyn River bridge
MORGANS RD	Full length
PLANTATION RD	Full length
ROCKWOOD RD	Full length
SCOTTS RD	from Selwyn River to Hororata Road
STRUJE RD	Full length
SUBSTATION RD	Full length
THWAITES RD	Full length
WAIREKA RD	Full length

* For the list of roads please refer to the index table in the end of the document.



RCA Pre-approved HPMV Routes

Selwyn District Greendale

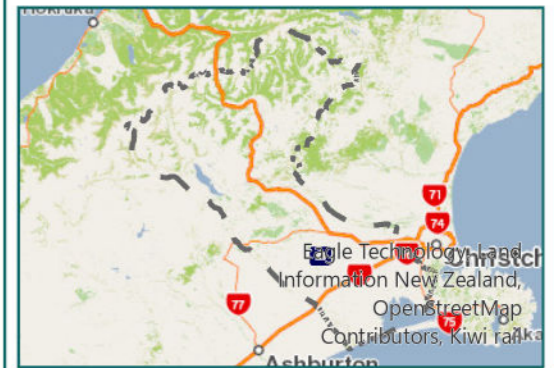
Legend

— Local Road

Page 19 of 62

Road/Street Name	Extent of Road/Street
ADAMS RD (PLAINS REGION/GREENDALE)	Full length
BEALEY RD (PLAINS REGION)	Full length
BRIDGE RD	Full length
COALTRACK RD	Full length
DIP RD (PLAINS REGION)	Full length
ESSENDON RD	Full length
GILLANDERS RD	Full length
GREENDALE RD	from Clintons Road to Coaltrack Road
HALDON RD	Full length
LAMBS RD	Full length
MILLS RD	Full length
MITCHELLS RD	Full length
WARRENS RD	Full length
WATERFORD RD	from Coaltrack Road to end of seal

* For the list of roads please refer to the index table in the end of the document.



RCA Pre-approved HPMV Routes

Selwyn District Hawkins (south)

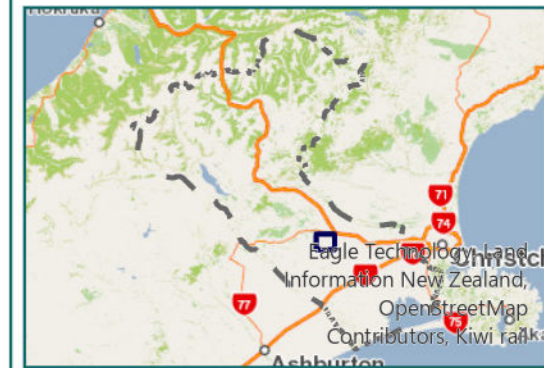
Legend

— Local Road

Page 20 of 62

Road/Street Name	Extent of Road/Street
CLINTONS RD	Full length
COALTRACK RD	Full length
CREYKE RD	Full length
CULLENS RD	Full length
DERRETT'S RD	Full length
ELMHURST RD	Full length
ESSENDON RD	Full length
GREENDALE RD	from Clintons Road to Coaltrack Road
HACKETT'S RD	Full length
MCLAUGHLIN'S RD	Full length
WAIREKA RD	Full length
WARDS RD	Full length
YEOMANS RD	Full length

* For the list of roads please refer to the index table in the end of the document.



0 310 Meters

RCA Pre-approved HPMV Routes

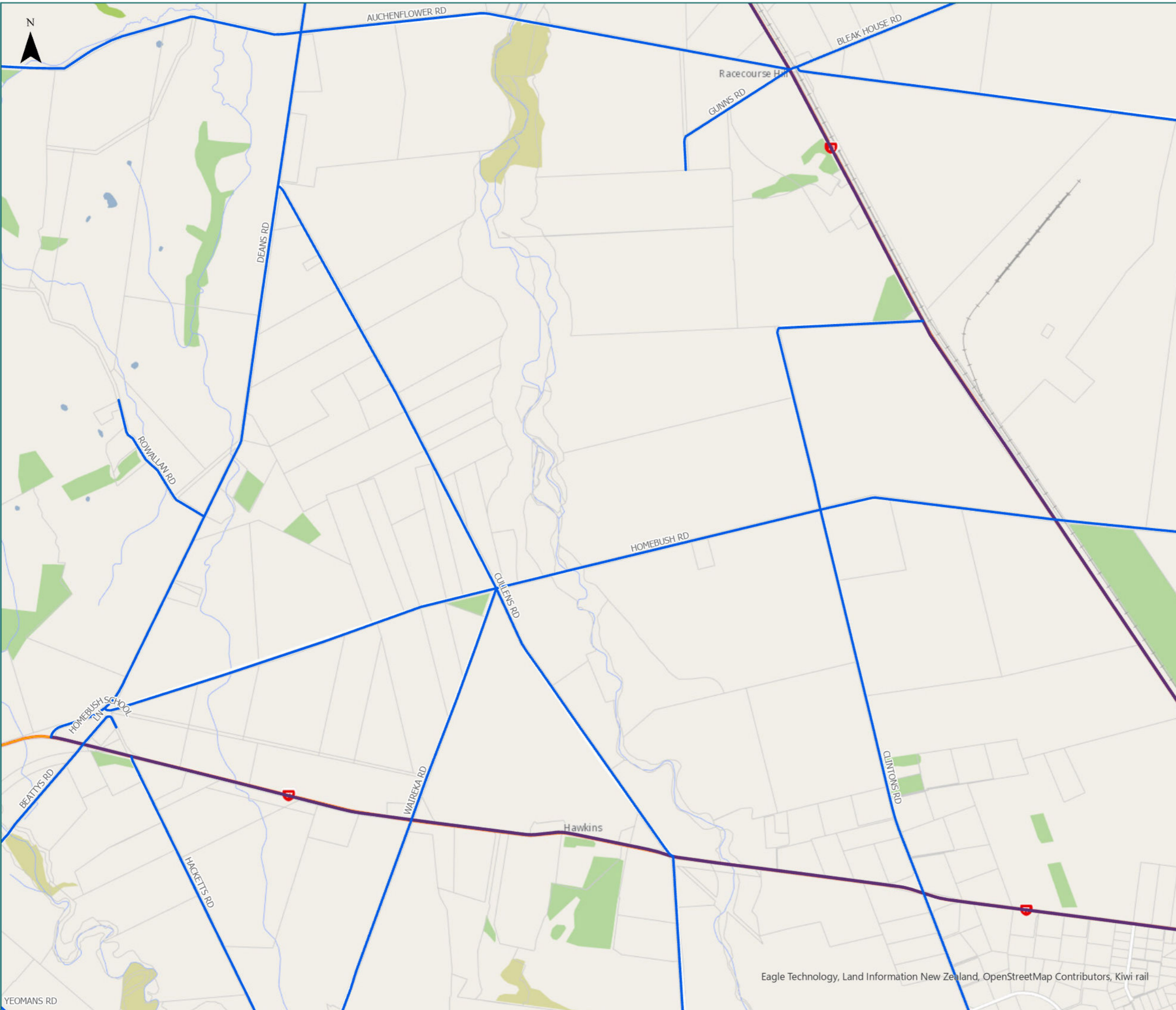
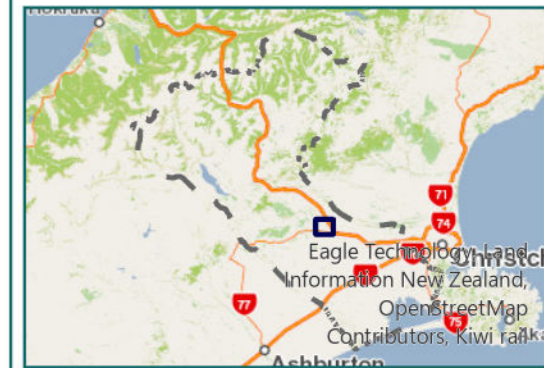
Selwyn District Hawkins

Legend

- Local Road
- State Highway

Road/Street Name	Extent of Road/Street
AUCHENFLOWER RD	Full length
BEATTYS RD	from Coaltrack Road to SH 77 (Bangor Road)
BLEAK HOUSE RD	Full length
CLINTONS RD	Full length
CULLENS RD	Full length
DEANS RD	Full length
GUNNS RD	Full length
HACKETTS RD	Full length
HOMEBUSH RD	Full length
HOMEBUSH SCHOOL LN	Full length
ROWALLAN RD	Full length
WAIREKA RD	Full length
YEOMANS RD	Full length

* For the list of roads please refer to the index table in the end of the document.



RCA Pre-approved HPMV Routes

Selwyn District Waddington (south)

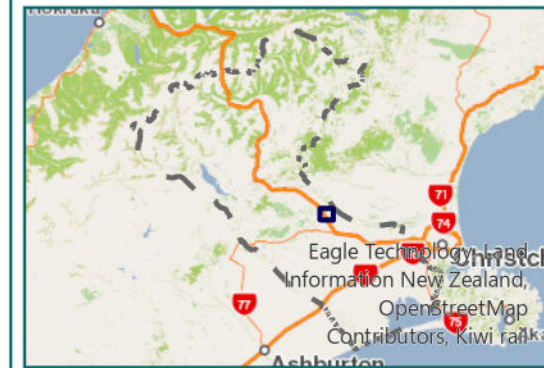
Legend

- Local Road
- State Highway

Page 22 of 62

Road/Street Name	Extent of Road/Street
AUCHENFLOWER RD	Full length
BLEAK HOUSE RD	Full length
BULLS RD	Full length
DEANS RD	Full length
MINCHINS RD	Full length
OLD WEST COAST RD	from Chattertons Road to Waimakariri Gorge Road
PINEGROVE RD	Full length
TRAMWAY RD (PLAINS REGION)	Full length
WADDINGTON RD	Full length
WAIMAKARIRI GORGE RD	from SH 73 (West Coast Road) to centre of bridge

* For the list of roads please refer to the index table in the end of the document.



RCA Pre-approved HPMV Routes

Selwyn District Sheffield

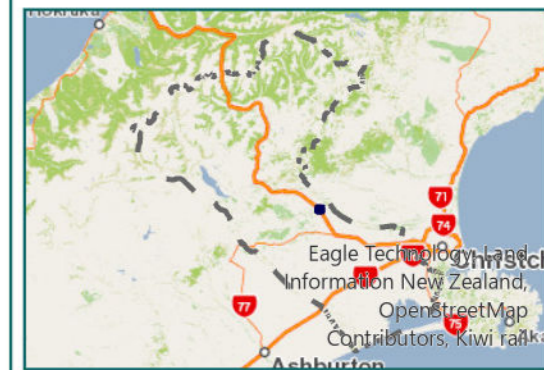
Legend

- Local Road
- State Highway

Page 23 of 62

Road/Street Name	Extent of Road/Street
BULLS RD	Full length
CURVE RD	Full length
MALVERN HILLS RD	Full length
MYE LN	Full length
OLD WEST COAST RD	from Chattertons Road to Waimakariri Gorge Road
TRAMWAY RD (PLAINS REGION)	Full length
WADDINGTON RD	Full length
WAIMAKARIRI GORGE RD	from SH 73 (West Coast Road) to centre of bridge
WRIGHTS RD (HILLS REGION)	Full length

* For the list of roads please refer to the index table in the end of the document.



0 100 Meters



RCA Pre-approved HPMV Routes

Selwyn District Sheffield (north)

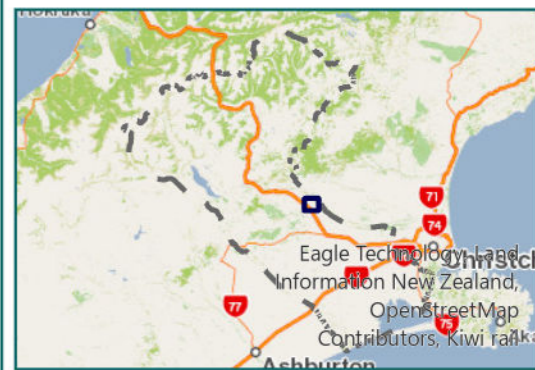
Legend

- Local Road
- State Highway

Page 24 of 62

Road/Street Name	Extent of Road/Street
BARRS RD	Full length
BLUFF RD	Full length
BULLS RD	Full length
CURVE RD	Full length
MALVERN HILLS RD	Full length
MINCHINS RD	Full length
MYE LN	Full length
ROECOMBE RD	Full length
TRAMWAY RD (PLAINS REGION)	Full length
WADDINGTON RD	Full length
WAIMAKARIRI GORGE RD	from SH 73 (West Coast Road) to centre of bridge
WOODLANDS RD	Full length
WRIGHTS RD (HILLS REGION)	Full length

* For the list of roads please refer to the index table in the end of the document.



RCA Pre-approved HPMV Routes

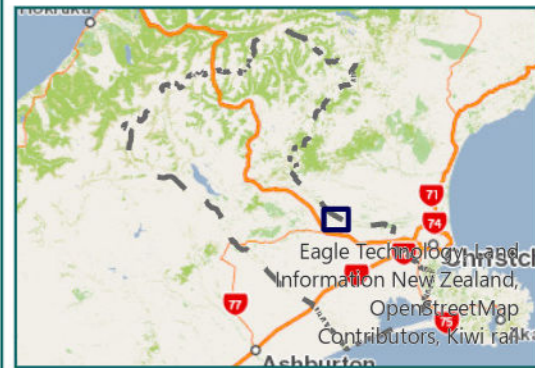
Selwyn District Bleak House Corner

Legend

- Local Road
- State Highway

Road/Street Name	Extent of Road/Street
ADDINGTONS RD	Full length
ANSONS RD	Full length
AUCHENFLOWER RD	Full length
BLEAK HOUSE RD	Full length
BOULTONS RD	Full length
COOKS RD	Full length
CREYKE RD	Full length
HOMEBUSH RD	Full length
KIMBERLEY RD	Full length
LOES RD	Full length
OLD WEST COAST RD	from Chattertons Road to Waimakariri Gorge Road
PITTS RD	Full length
REDMONDS RD	Full length
TRAMWAY RD (PLAINS REGION)	Full length

* For the list of roads please refer to the index table in the end of the document.



RCA Pre-approved HPMV Routes

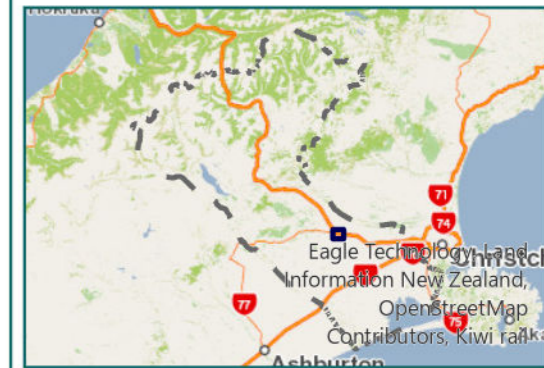
Selwyn District Darfield

Legend
 Local Road
 State Highway

Page 26 of 62

Road/Street Name	Extent of Road/Street
BRAY ST	Full length
CARDALE ST	Full length
CREYKE RD	Full length
CRIDGES RD	Full length
HORNDON ST	Full length
KIMBERLEY RD	Full length
MATHIAS ST	Full length
MCLAUGHLINS RD	Full length
ROSS ST	Full length
TELEGRAPH RD	Full length
WARDS RD	Full length

* For the list of roads please refer to the index table in the end of the document.



0 180 Meters

RCA Pre-approved HPMV Routes

Selwyn District Darfield (south)

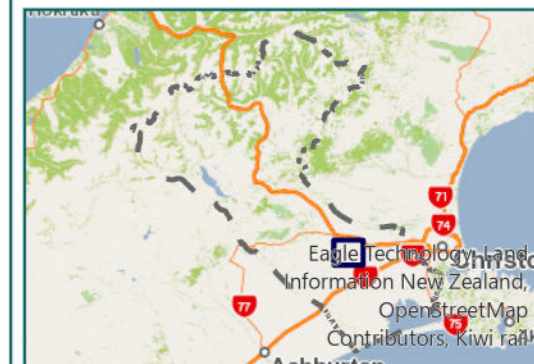
Legend

- Local Road
- State Highway

Page 27 of 62

Road/Street Name	Extent of Road/Street
ADAMS RD (PLAINS REGION/GREENDALE)	Full length
ANSONS RD	Full length
BARRYS RD	Full length
BEALEY RD (PLAINS REGION)	Full length
CLINTONS RD	Full length
COALTRACK RD	Full length
COURTENAY RD	from Stranges Road to Old west Coast Road
CREYKE RD	Full length
DIP RD (PLAINS REGION)	Full length
ESSENDON RD	Full length
HAWTHORNE RD	Full length
HIGHFIELD RD	Full length
HOLLANDS RD	Full length
MIDHURST RD	Full length
MILES RD	Full length
MILTON RD	Full length
RIDGENS RD	Full length
SHIPLEYS RD	Full length
STOREYS RD	Full length
STRANGES RD	Full length
TELEGRAPH RD	Full length
WARDS RD	Full length

* For the list of roads please refer to the index table in the end of the document.



0 500 Meters

RCA Pre-approved HPMV Routes

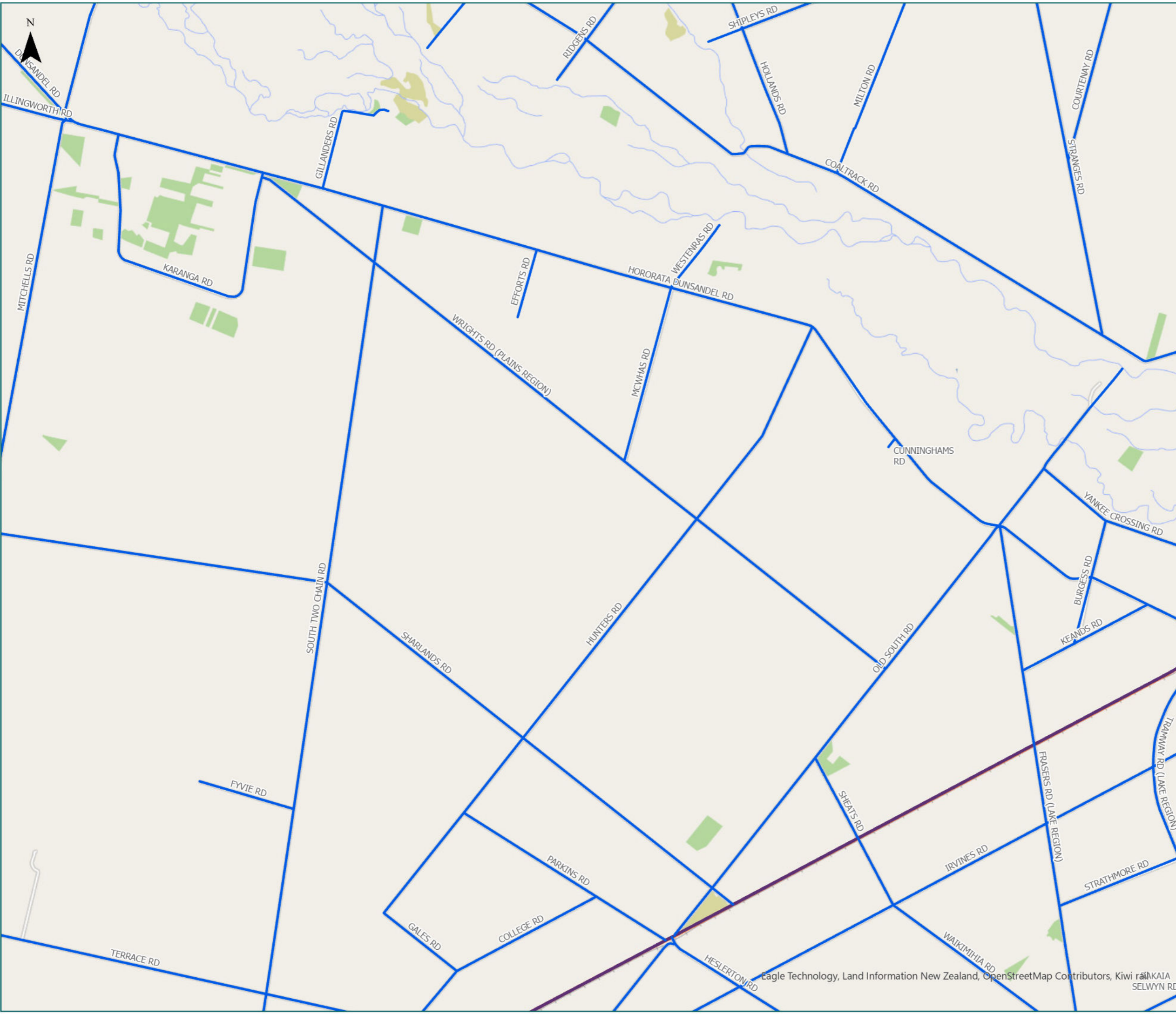
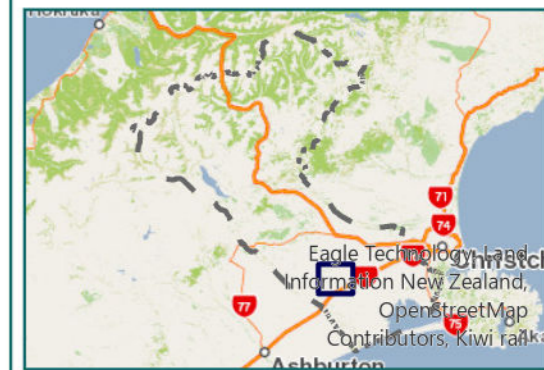
Selwyn District Bankside (north)

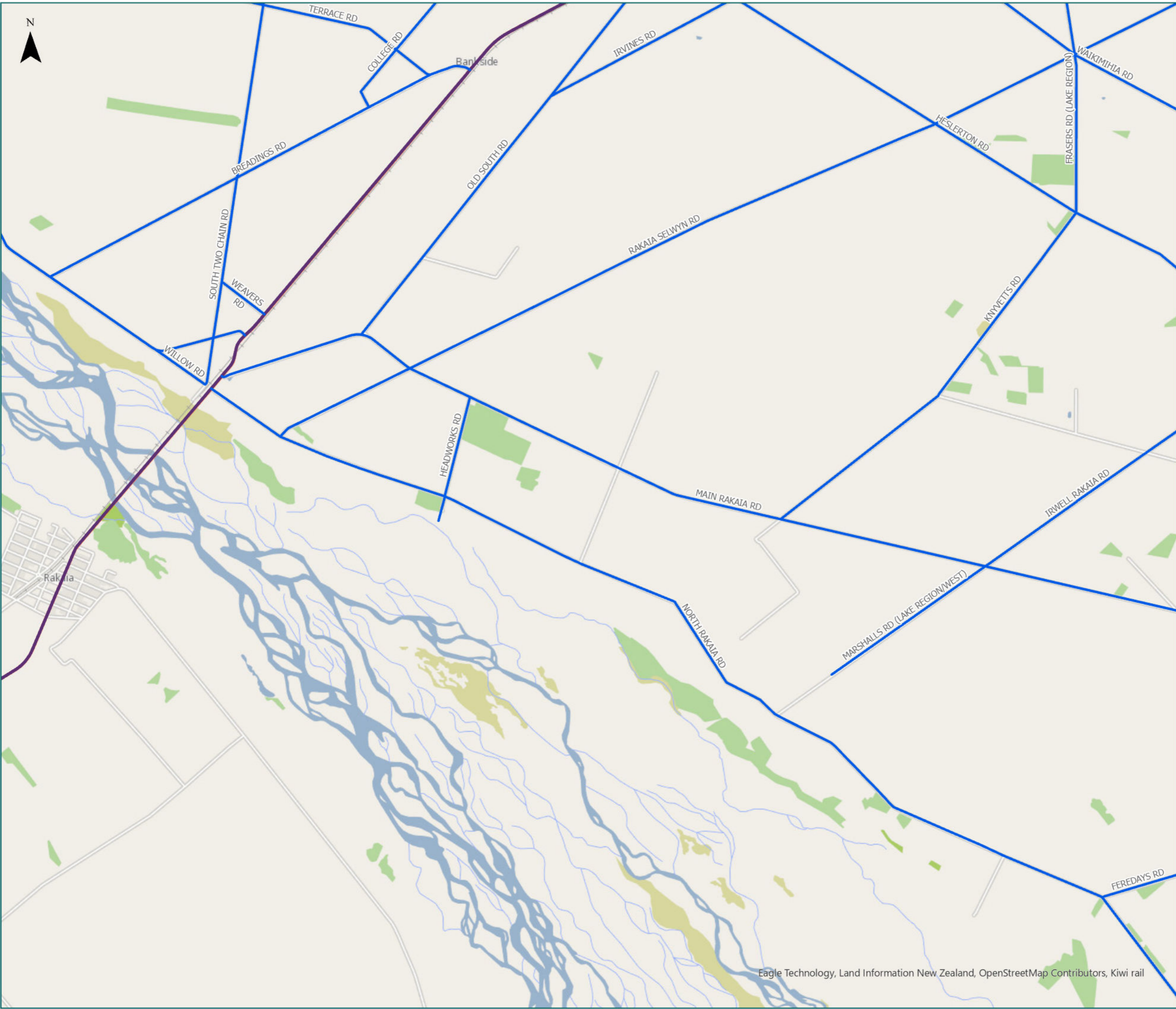
Legend

- Local Road
- State Highway

Road/Street Name	Extent of Road/Street
BURGESS RD	Full length
COALTRACK RD	Full length
COLLEGE RD	Full length
COURTENAY RD	from Stranges Road to Old west Coast Road
CUNNINGHAMS RD	Full length
DUNSANDEL RD	Full length
EFFORTS RD	Full length
FRASERS RD (LAKE REGION)	Full length
FYVIE RD	Full length
GALES RD	Full length
GILLANDERS RD	Full length
HESLERTON RD	Full length
HOLLANDS RD	Full length
HORORATA DUNSANDEL RD	Full length
HUNTERS RD	Full length
ILLINGWORTH RD	Full length
IRVINES RD	Full length
KARANGA RD	Full length
KEANDS RD	Full length
MCWHAS RD	Full length
MILTON RD	Full length
MITCHELLS RD	Full length
OLD SOUTH RD	Full length
PARKINS RD	Full length
RAKAIA SELWYN RD	Full length
RIDGENS RD	Full length

* For the list of roads please refer to the index table in the end of the document.





RCA Pre-approved HPMV Routes

Selwyn District

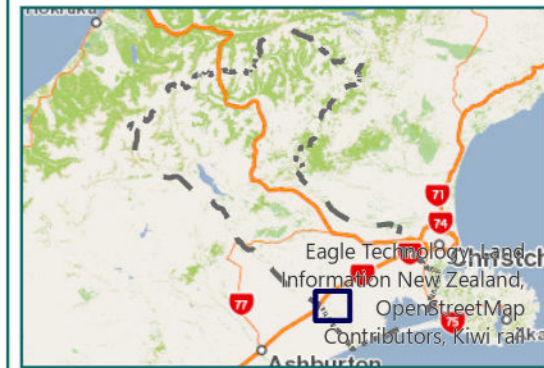
Rakaia

Legend

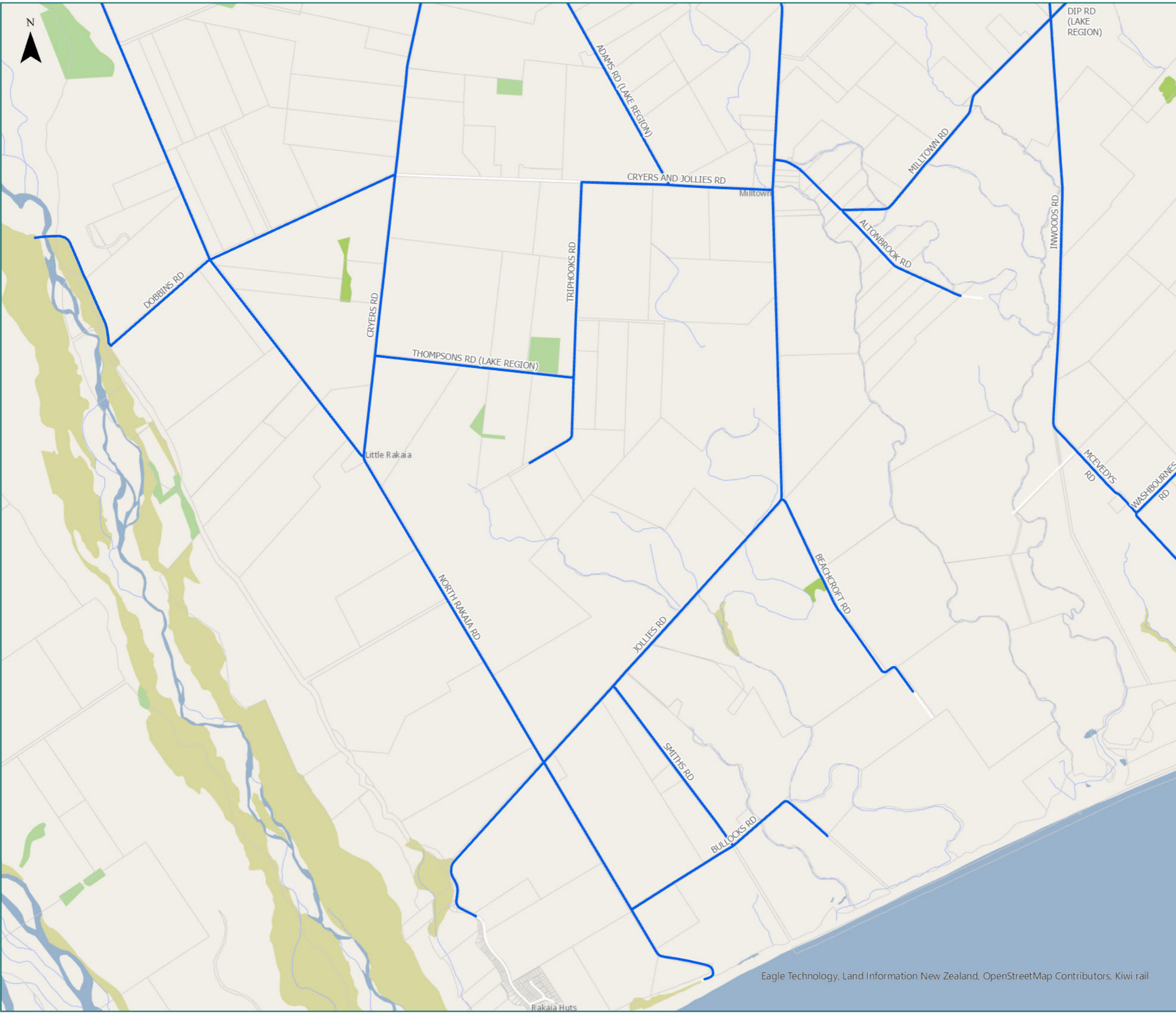
- Local Road
- State Highway

Road/Street Name	Extent of Road/Street
BREADINGS RD	Full length
COLLEGE RD	Full length
FEREDAYS RD	Full length
FRASERS RD (LAKE REGION)	Full length
HEADWORKS RD	Full length
HESLERTON RD	Full length
IRVINES RD	Full length
IRWELL RAKAIA RD	Full length
KNYVETTS RD	Full length
MAIN RAKAIA RD	Full length
MARSHALLS RD (LAKE REGION/WEST)	Full length
NORTH RAKAIA RD	Full length
OLD SOUTH RD	Full length
RAKAIA SELWYN RD	Full length
SOUTH TWO CHAIN RD	Full length
TERRACE RD	Full length
WAIKIMIHI RD	Full length
WEAVERS RD	Full length
WILLOW RD	Full length

* For the list of roads please refer to the index table in the end of the document.



0 590 Meters



RCA Pre-approved HPMV Routes

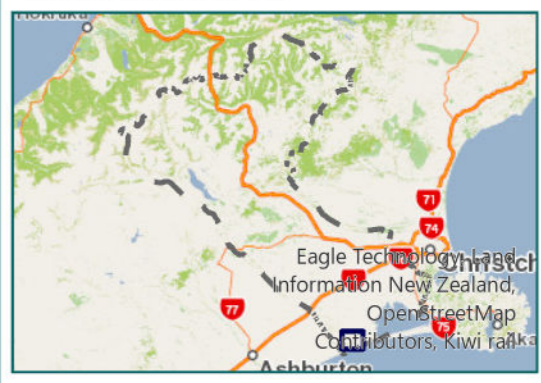
Selwyn District

Rakaia Huts

Legend
 — Local Road

Road/Street Name	Extent of Road/Street
ADAMS RD (LAKE REGION)	Full length
ALTONBROOK RD	Full length
BEACHCROFT RD	Full length
BULLOCKS RD	Full length
CRYERS AND JOLLIES RD	from Jollies Road to Triphooks Road
CRYERS RD	Full length
DIP RD (LAKE REGION)	Full length
DOBBINS RD	Full length
INWOODS RD	Full length
JOLLIES RD	Full length
MCEVEDYS RD	Full length
MILLTOWN RD	Full length
NORTH RAKAIA RD	Full length
SMITHS RD	Full length
THOMPSONS RD (LAKE REGION)	Full length
TRIPHOOKS RD	Full length
WASHBOURNES RD	Full length

* For the list of roads please refer to the index table in the end of the document.



RCA Pre-approved HPMV Routes

Selwyn District Southbridge

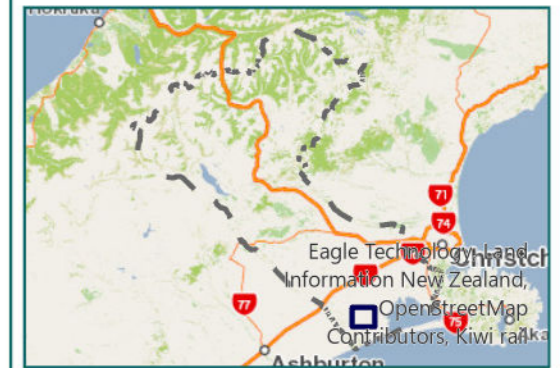
Legend

— Local Road

Page 31 of 62

Road/Street Name	Extent of Road/Street
ADAMS RD (LAKE REGION)	Full length
ALEXANDERS RD	Full length
ANDERSONS RD	Full length
BEALEY RD (LAKE REGION)	Full length
BEETHAMS RD	from start of seal to Southbridge Leeston Road
BLUETTS RD	Full length
BOWEN ST (SOUTHBRIDGE)	Full length
BROOK ST	from Adams Road to 76 Brook Street
BURTS RD	Full length
CARROLL RD	Full length
COWANS RD	Full length
CROSSGATES RD	Full length
CRYERS RD	Full length
DIP RD (LAKE REGION)	Full length
DOMAIN RD (LAKE REGION)	Full length
FEREDAYS RD	Full length
GORDON ST	Full length
HARMANS RD	Full length
HARTS RD	Full length
HIGH ST (LEESTON)	from Leeston Road to Harmans Road
HIGH ST (SOUTHBRIDGE)	Full length
HILLS RD	Full length
INWOODS RD	Full length
JOLLIES RD	Full length

* For the list of roads please refer to the index table in the end of the document.



0 390 Meters



RCA Pre-approved HPMV Routes

Selwyn District Blacksmiths Corner

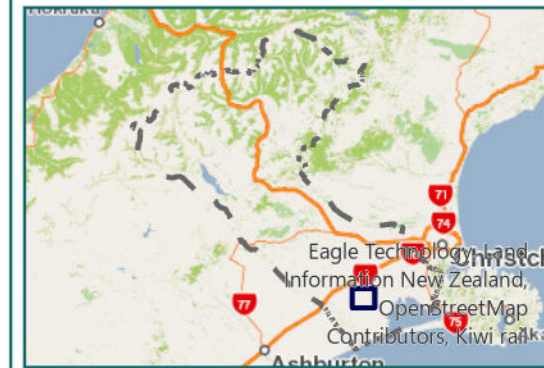
Legend

— Local Road

Page 32 of 62

Road/Street Name	Extent of Road/Street
ALLENS RD	Full length
ANDERSONS RD	Full length
BELTONS RD	from start of seal to Dunsandel & Brookside Road
BOUNDARY CREEK RD	Full length
BRANCH DRAIN RD	Full length
BUCKLEYS RD	Full length
BURTS RD	Full length
COOPERS RD	Full length
DRAIN RD	Full length
DUNSANDEL & BROOKSIDE RD	Full length
GLASSEYS RD	from Tramway Road to Kings Road (end of seal)
GRAHAMS RD	Full length
HARMANS RD	Full length
HESLERTON RD	Full length
IRWELL RAKAIA RD	Full length
KINGS RD	Full length
LEESTON DUNSANDEL RD	Full length
POOLES RD	Full length
RAKAIA SELWYN RD	Full length
SANDERSONS RD	Full length
SMYTHES RD	Full length
SOUTHBRIDGE DUNSANDEL RD	Full length
STEWARTS RD	Full length
TRAMWAY RD (LAKE REGION)	Full length

* For the list of roads please refer to the index table in the end of the document.



RCA Pre-approved HPMV Routes

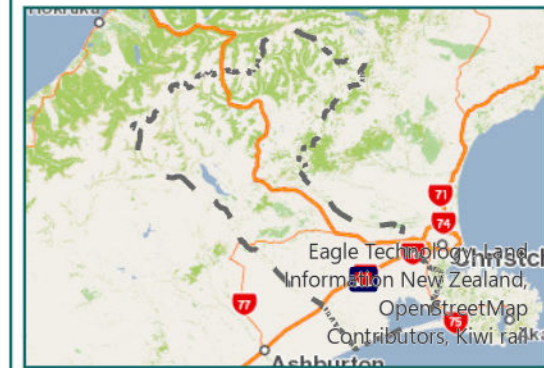
Selwyn District Norwood

Legend

- Local Road
- State Highway

Road/Street Name	Extent of Road/Street
BOUNDARY CREEK RD	Full length
BROWNS RD	Full length
BURDONS RD	Full length
BURNHAM SCHOOL RD	Full length
CAMDEN ST	Full length
COALTRACK RD	Full length
DUNSANDEL & BROOKSIDE RD	Full length
GODLEY RD	Full length
HIGHFIELD RD	Full length
HORORATA DUNSANDEL RD	Full length
IRVINES RD	Full length
KANES RD	Full length
LEESTON DUNSANDEL RD	Full length
MAINS RD	Full length
NORWOOD RD	Full length
RAILWAY RD (DUNSANDEL)	Full length
RAKAIA SELWYN RD	Full length
REYNOLDS RD	Full length
SANDERSONS RD	Full length
SELWYN LAKE RD	Full length
SELWYN RD	Full length
STEWARTS RD	Full length
STRATHMORE RD	Full length
TELEGRAPH RD	Full length
THOMSONS RD	Full length
TRAMWAY RD (LAKE REGION)	Full length

* For the list of roads please refer to the index table in the end of the document.



0 390 Meters

RCA Pre-approved HPMV Routes

Selwyn District Burnham (west)

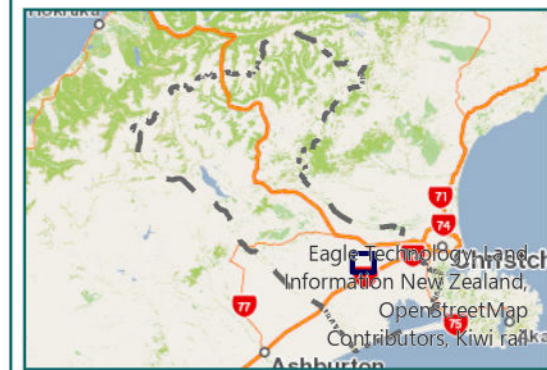
Legend

— Local Road

Page 34 of 62

Road/Street Name	Extent of Road/Street
AYLESBURY RD	Full length
BURDONS RD	Full length
CLINTONS RD	Full length
COURTENAY RD	from Stranges Road to Old west Coast Road
GRANGE RD	Full length
HIGHFIELD RD	Full length
KIVERS RD	Full length
MIDHURST RD	Full length
MILES RD	Full length
REYNOLDS RD	Full length
TELEGRAPH RD	Full length
TWO CHAIN RD	Full length
WARDS RD	Full length

* For the list of roads please refer to the index table in the end of the document.





RCA Pre-approved HPMV Routes

Selwyn District Aylesbury

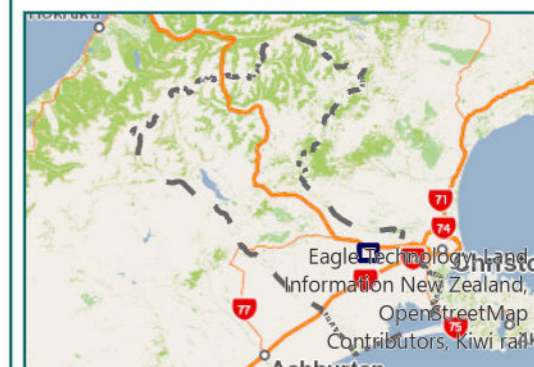
Legend

- Local Road
- State Highway

Page 35 of 62

Road/Street Name	Extent of Road/Street
AYLESBURY RD	Full length
BEALEY RD (PLAINS REGION)	Full length
HAYES RD (PLAINS REGION)	Full length
HIGHFIELD RD	Full length
HOSKYNES RD	Full length
MILES RD	Full length
RAILWAY RD (PLAINS REGION)	Full length
SHARPS RD	Full length
STATION RD (PLAINS REGION/RURAL)	Full length
WARDS RD	Full length

* For the list of roads please refer to the index table in the end of the document.



0 300 Meters



RCA Pre-approved HPMV Routes

Selwyn District Courtenay

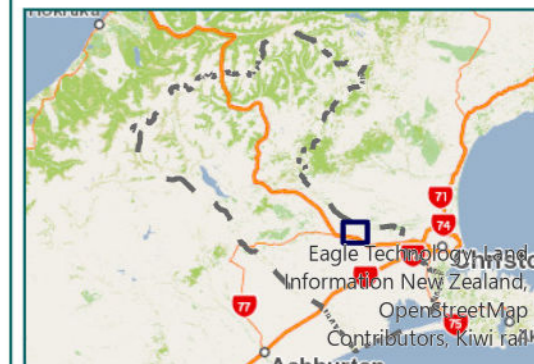
Legend

- Local Road
- State Highway

Page 36 of 62

Road/Street Name	Extent of Road/Street
ADDINGTONS RD	Full length
ANSONS RD	Full length
AUCHENFLOWER RD	Full length
BOULTONS RD	Full length
BROOKER PL	Full length
COOKS RD	Full length
CORNWALL LN	Full length
COURTENAY RD	from Stranges Road to Old west Coast Road
CREYKE RD	Full length
ESSENDON RD	Full length
HIGHFIELD RD	Full length
HOMEBUSH RD	Full length
HOSKYNES RD	Full length
MILES RD	Full length
OLD WEST COAST RD	from Chattertons Road to Waimakariri Gorge Road
ROBERTSONS RD	Full length
TRAMWAY RD (PLAINS REGION)	Full length
WOOLSHED RD	Full length

* For the list of roads please refer to the index table in the end of the document.



RCA Pre-approved HPMV Routes

Selwyn District Halkett

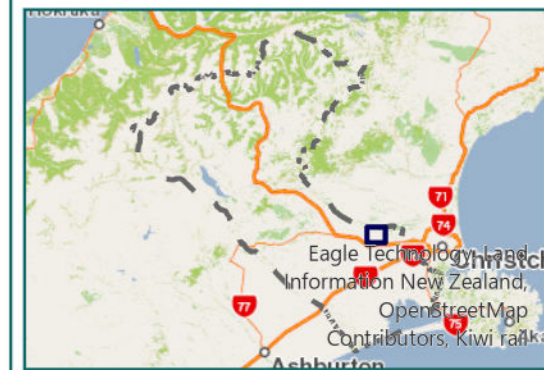
Legend

— Local Road

Page 37 of 62

Road/Street Name	Extent of Road/Street
BELLS RD	Full length
CALDERS RD	Full length
FYFFE RD	Full length
HALKETT RD	Full length
HAYES RD (PLAINS REGION)	Full length
HENDERSON RD	Full length
HOSKYN'S RD	Full length
INTAKE RD	Full length
MCKAYS RD	Full length
OLD WEST COAST RD	from Chattertons Road to Waimakariri Gorge Road
PAINTERS RD	Full length
SANDY KNOLLS RD	Full length
SHARPS RD	Full length
STACKHOUSE RD	Full length
STATION RD (PLAINS REGION/RURAL)	Full length
THOMPSONS RD (PLAINS REGION)	Full length
WOOLSHED RD	Full length

* For the list of roads please refer to the index table in the end of the document.



0 310 Meters

RCA Pre-approved HPMV Routes

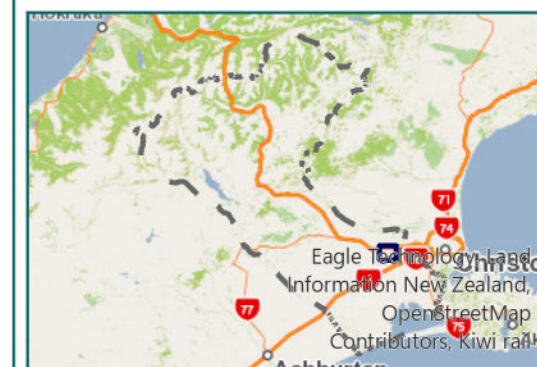
Selwyn District West Melton

Legend

- Local Road
- State Highway

Road/Street Name	Extent of Road/Street
ADAMS RD (PLAINS REGION/WEST MELTON)	Full length
ALPINEVIEW	Full length
BRADLEY RD	Full length
FINLAYS RD	Full length
HALKETT RD	Full length
HOSKYNYS RD	Full length
JOHNSON RD	Full length
KNIGHTS RD	Full length
NEWTONS RD	from Dawsons Road to Railway Road
PAINTERS RD	Full length
PEARCES RD	Full length
RAILWAY RD (PLAINS REGION)	Full length
ROSSENDALE RD	Full length
SANDY KNOLLS RD	Full length
TORLESSE RD	Full length
TRICKETTS RD	Full length
WEEDONS ROSS RD	Full length
WEST MELTON-WEEDONS ROSS LINK RD	Full length
WEST MELTON RD	Full length
WYLIES RD	Full length

* For the list of roads please refer to the index table in the end of the document.



0 280 Meters

RCA Pre-approved HPMV Routes

Selwyn District Burnham (north)

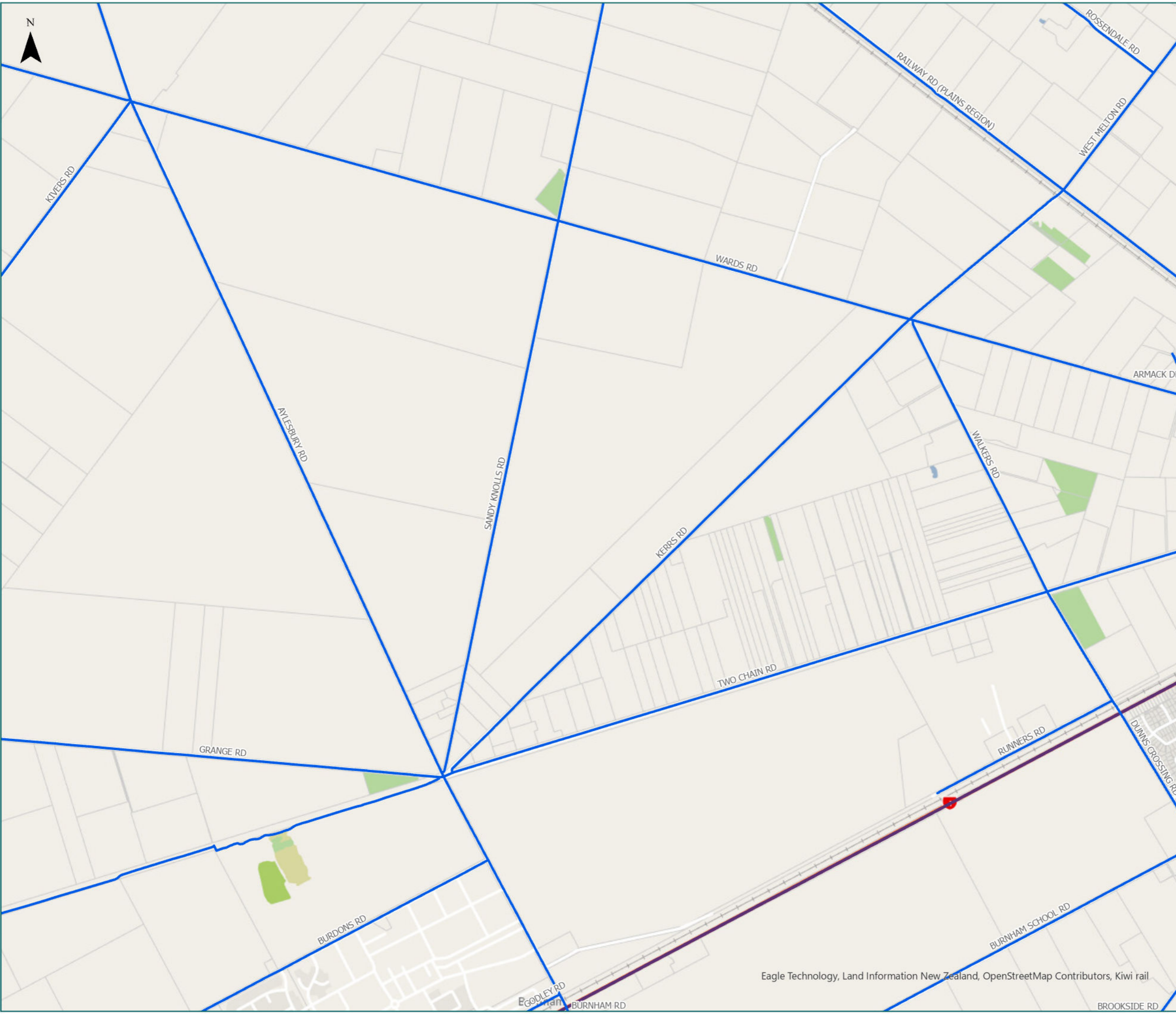
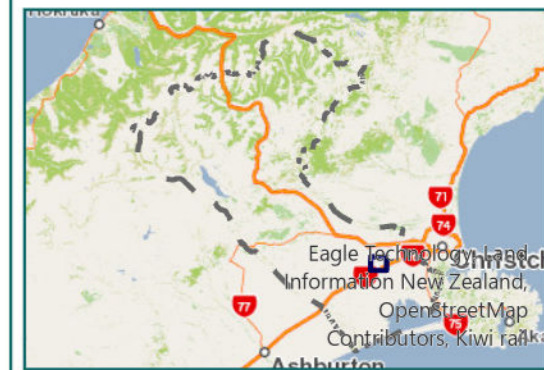
Legend

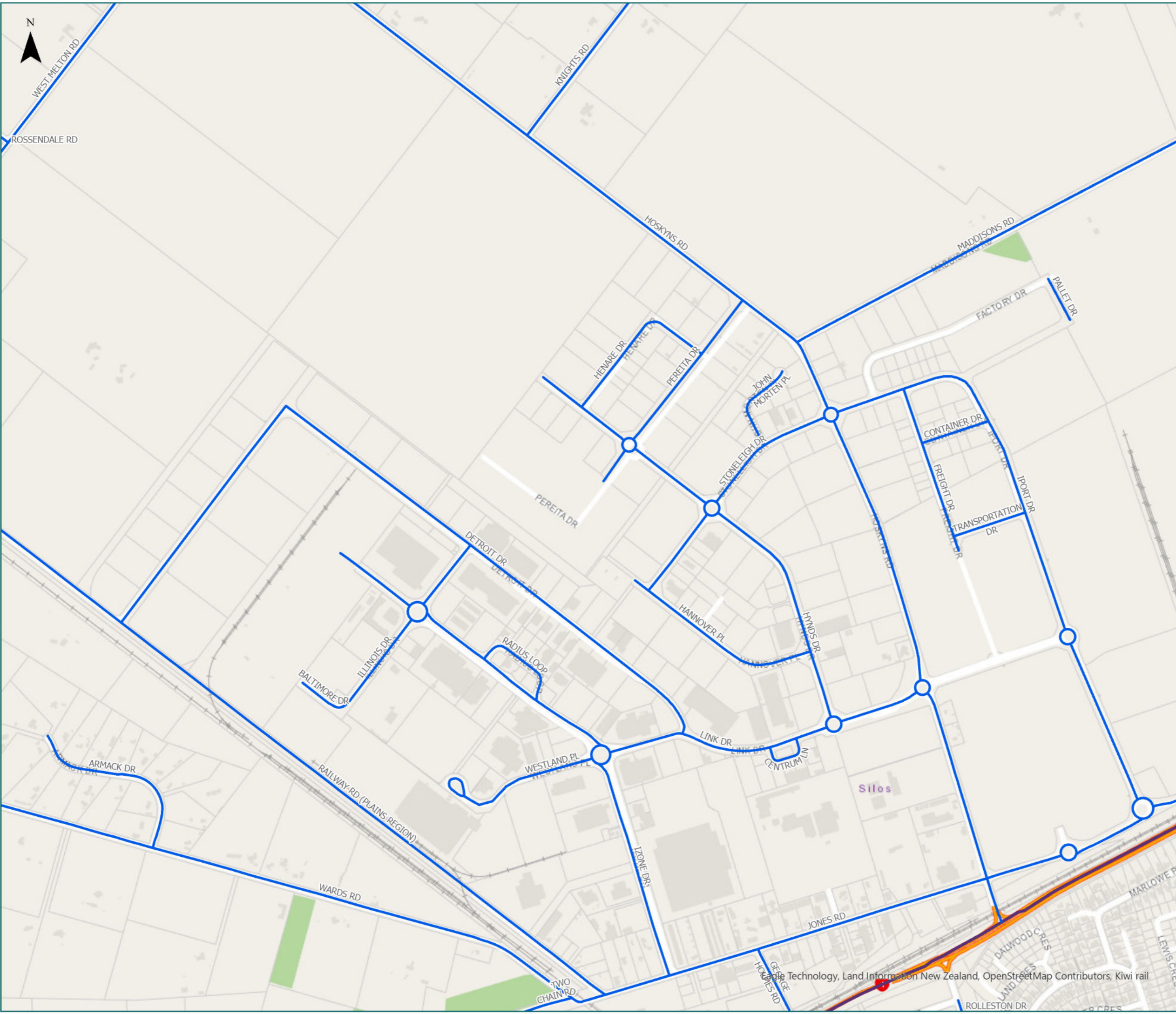
- Local Road
- State Highway

Page 39 of 62

Road/Street Name	Extent of Road/Street
ARMACK DR	Full length
AYLESBURY RD	Full length
BROOKSIDE RD	Full length
BURDONS RD	Full length
BURNHAM RD	Full length
BURNHAM SCHOOL RD	Full length
DUNNS CROSSING RD	Full length
GODLEY RD	Full length
GRANGE RD	Full length
KERRS RD	Full length
KIVERS RD	Full length
RAILWAY RD (PLAINS REGION)	Full length
ROSSENDALE RD	Full length
RUNNERS RD	from Walkers Road to end of seal
SANDY KNOLLS RD	Full length
TWO CHAIN RD	Full length
WALKERS RD	Full length
WARDS RD	Full length
WEST MELTON RD	Full length

* For the list of roads please refer to the index table in the end of the document.





RCA Pre-approved HPMV Routes

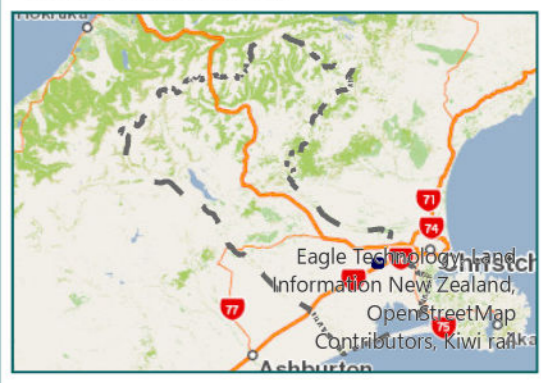
Selwyn District

Rolleston (north)

Legend
 — Local Road
 — State Highway

Road/Street Name	Extent of Road/Street
ARMACK DR	Full length
BALTIMORE DR	Full length
CENTRUM LN	Full length
CONTAINER DR	Full length
DETROIT DR	Full length
FREIGHT DR	from Iport Drive to end of construction
GEORGE HOLMES RD	Full length
HANNOVER PL	Full length
HENARE DR	Full length
HOSKYNYS RD	Full length
HYNDS DR	Full length
ILLINOIS DR	Full length
IPOINT DR	Full length
IZONE DR	Full length
JOHN MORTEN PL	Full length
JONES RD	Full length
KNIGHTS RD	Full length
LINK DR	Full length
MADDISONS RD	from Dawsons Road to Hoskyns Road
PALLET DR	Full length
PEREITA DR	Full length
RADIUS LOOP	Full length
RAILWAY RD (PLAINS REGION)	Full length
ROLLESTON DR	from SH1 (Main South Road) to Kidman Street

* For the list of roads please refer to the index table in the end of the document.



RCA Pre-approved HPMV Routes

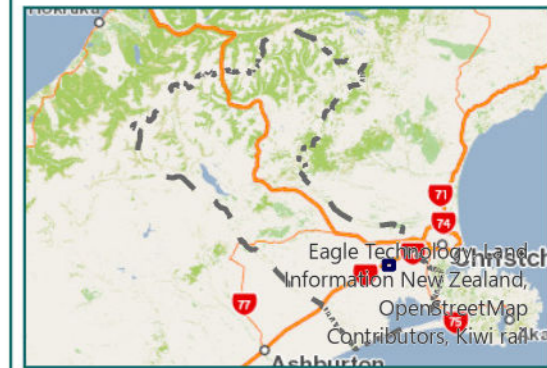
Selwyn District Rolleston (south)

Legend

- Local Road
- State Highway

Road/Street Name	Extent of Road/Street
BROOKSIDE RD	Full length
BURNHAM SCHOOL RD	Full length
BURROW ST	Full length
BYRON ST	Full length
DICK ROBERTS PL	Full length
DUNNS CROSSING RD	Full length
GEORGE HOLMES RD	Full length
JONES RD	Full length
MASEFIELD DR	Full length
RAILWAY RD (PLAINS REGION)	Full length
ROLLESTON DR	from SH1 (Main South Road) to Kidman Street
RUNNERS RD	from Walkers Road to end of seal
TENNYSON ST	from SH 1 (Main South Road) to Tennyson/Kidman Street round about
TWO CHAIN RD	Full length
WALKERS RD	Full length
WARDS RD	Full length

* For the list of roads please refer to the index table in the end of the document.



RCA Pre-approved HPMV Routes

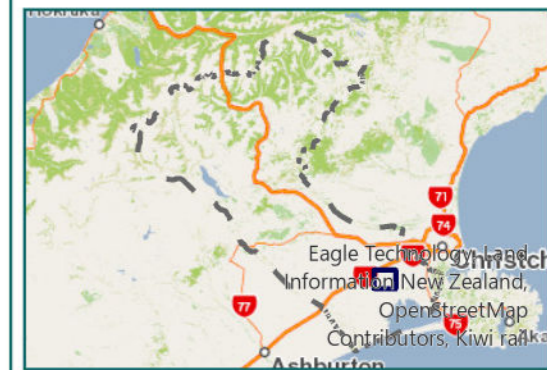
Selwyn District Burnham (south)

Legend

- Local Road
- State Highway

Road/Street Name	Extent of Road/Street
ASHLEY DENE RD	Full length
AYLESBURY RD	Full length
BETHEL'S RD	Full length
BROOKSIDE AND BURNHAM RD	Full length
BROOKSIDE RD	Full length
BURNHAM RD	Full length
BURNHAM SCHOOL RD	Full length
CHAMBERLAINS RD	Full length
CORBETTS RD	Full length
DUNNS CROSSING RD	Full length
EAST MADDISONS RD	from Leeston Road to Selwyn Road
EDWARDS RD	Full length
ELLESMERE JUNCTION RD	Full length
GODLEY RD	Full length
GOULDS RD	from The Lake Road to Selwyn Road
LEESTON RD	from Ellesmere Junction Road to Station Street
LEIGHS RD	Full length
MARSHALLS RD (LAKE REGION/EAST)	Full length
NORWOOD RD	Full length
RATTLETRACK RD	Full length
SELWYN LAKE RD	Full length
SELWYN RD	Full length
SWAMP RD (LAKE REGION)	Full length
THOMSONS RD	Full length

* For the list of roads please refer to the index table in the end of the document.



0 375 Meters

RCA Pre-approved HPMV Routes

Selwyn District Brookside

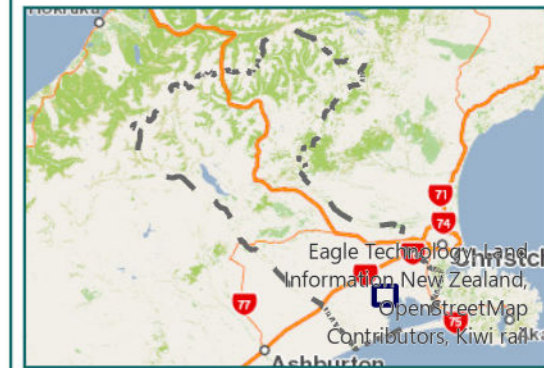
Legend

— Local Road

Page 43 of 62

Road/Street Name	Extent of Road/Street
BETHELS RD	Full length
BOUNDARY CREEK RD	Full length
BRANCH DRAIN RD	Full length
BROOKSIDE AND BURNHAM RD	Full length
BROOKSIDE AND IRWELL RD	Full length
BUCKLEYS RD	Full length
CALDWELLS RD	Full length
DICKIES RD	Full length
DRAIN RD	Full length
GRAHAMS RD	Full length
HANMER RD	Full length
HARMANS RD	Full length
LAKE RD SOUTH	from start of unformed road to Selwyn Lake Road
LAKELANDS RD	Full length
LEESTON RD	from Ellesmere Junction Road to Station Street
OLD BRIDGE RD NORTH	Full length
OLD BRIDGE RD SOUTH	Full length
RAILWAY TCE (DOYLESTON)	Full length
RUSHBROOKS RD	Full length
SELWYN LAKE RD	Full length
STEPHENS RD	Full length
SWAMP RD (LAKE REGION)	Full length
THE LAKE RD	Full length
TOBINS RD	Full length

* For the list of roads please refer to the index table in the end of the document.





RCA Pre-approved HPMV Routes

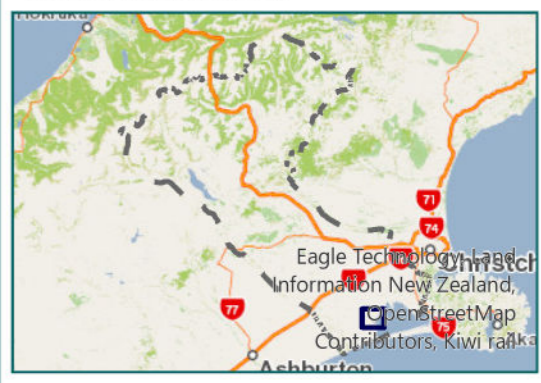
Selwyn District

Leeston

- Legend
- X Bridges Not Permitted To Pass
 - Local Road

Road/Street Name	Extent of Road/Street
BLUETTS RD	Full length
CANTS RD	Full length
COLLETTS RD	Full length
CREAMERY RD	Full length
DRAIN RD	Full length
HANMER RD	Full length
HARTS RD	Full length
HIGH ST (LEESTON)	from Leeston Road to Harmans Road
JOHNSTONS RD	Full length
LEESTON AND LAKE RD	Full length
LEESTON DUNSANDEL RD	Full length
LEESTON RD	from Ellesmere Junction Road to Station Street
LEESTON TAUMUTU RD	Full length
LOCHHEADS RD	Full length
LOWER LAKE RD	Full length
MARKET ST (LEESTON)	Full length
RAILWAY TCE (DOYLESTON)	Full length
RUSHBROOKS RD	Full length
STATION ST (LEESTON)	Full length
THE LAKE RD	Full length
TIMBER YARD RD	Full length
TRAMWAY RESERVE RD (LAKE REGION)	Full length
VOLCKMAN RD	Full length

* For the list of roads please refer to the index table in the end of the document.



RCA Pre-approved HPMV Routes

Selwyn District Fountain Head

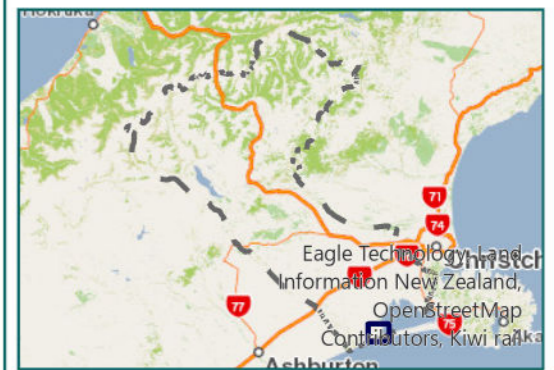
Legend

— Local Road

Page 45 of 62

Road/Street Name	Extent of Road/Street
CANTS RD	Full length
DIP RD (LAKE REGION)	Full length
GULLIVERS RD	Full length
HARTS RD	Full length
LAKESIDE RIDGE RD	Full length
LEESTON TAUMUTU RD	Full length
LOWER LAKE RD	Full length
MATTHEWS RD (LAKE REGION/WEST)	Full length
MCCONNELS RD	Full length
MCEVEDYS RD	Full length
MCLACHLANS RD	Full length
POHAU RD	from Gullivers Road (West) to end of seal
SOUTHBRIDGE SEDGEMERE RD	Full length
WASHBOURNES RD	Full length
WHAKAMATAKURU RD	Full length

* For the list of roads please refer to the index table in the end of the document.



0 360 Meters

N

RCA Pre-approved HPMV Routes

Selwyn District Selwyn Huts

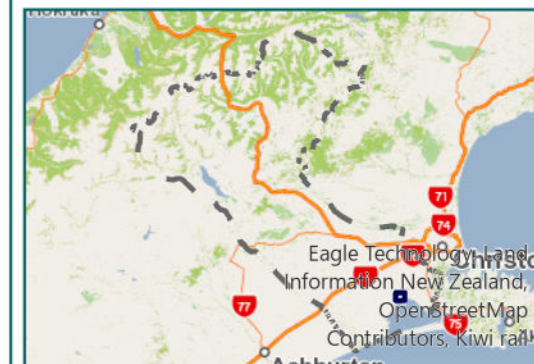
Legend

— Local Road

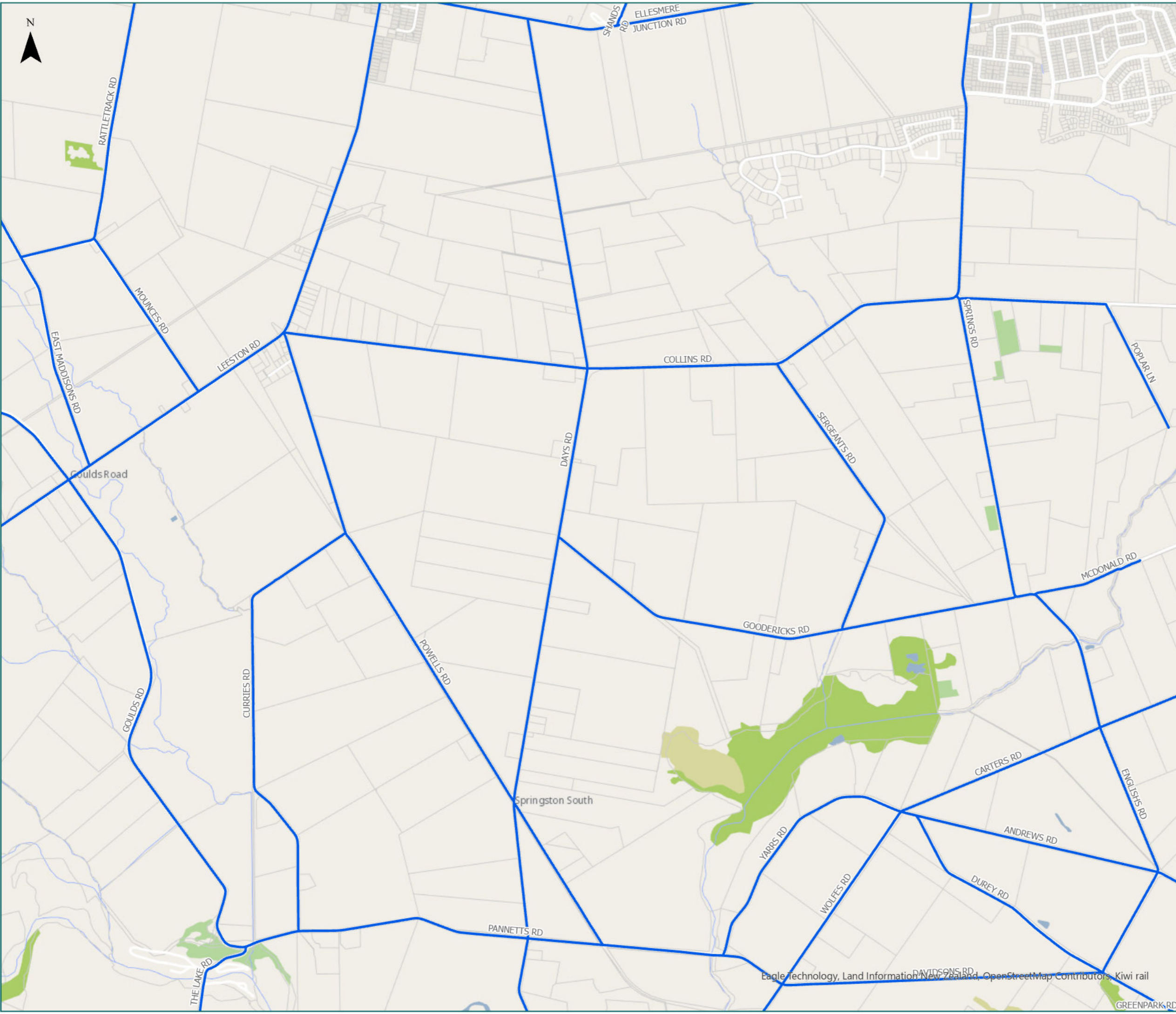
Page 46 of 62

Road/Street Name	Extent of Road/Street
ANDERSON AVE	Full length
BRUCE AVE	Full length
DAVIES RD (LAKE REGION)	Full length
DAYS RD	Full length
LAKELANDS RD	Full length
SELWYN LAKE RD	Full length
THE LAKE RD	Full length

* For the list of roads please refer to the index table in the end of the document.



0 150 Meters



RCA Pre-approved HPMV Routes

Selwyn District

Springston South

Legend
 — Local Road

Road/Street Name	Extent of Road/Street
ANDREWS RD	Full length
CARTERS RD	Full length
COLLINS RD	from Leeston Road to Poplar Lane (end of seal)
CURRIES RD	Full length
DAVIDSONS RD	Full length
DAYS RD	Full length
DUREY RD	Full length
EAST MADDISONS RD	from Leeston Road to Selwyn Road
ELLESMERE JUNCTION RD	Full length
ENGLISHS RD	Full length
GOODERICKS RD	Full length
GOULDS RD	from The Lake Road to Selwyn Road
GREENPARK RD	Full length
LEESTON RD	from Ellesmere Junction Road to Station Street
MCDONALD RD	from start of gravel to Springs Road
MOUNCES RD	Full length
PANNETTS RD	Full length
POPLAR LN	Full length
POWELLS RD	Full length
RATTLETRACK RD	Full length
SERGEANTS RD	Full length
SHANDS RD	from Marshs Road to Ellesmere Junction Road

* For the list of roads please refer to the index table in the end of the document.



RCA Pre-approved HPMV Routes

Selwyn District Springston

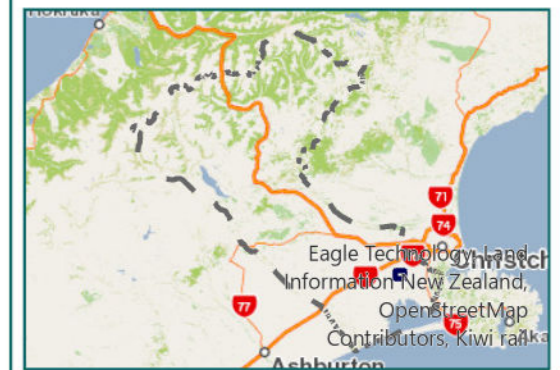
Legend

— Local Road

Page 48 of 62

Road/Street Name	Extent of Road/Street
BOUNDARY RD	Full length
CLAIRE RD	Full length
DAYS RD	Full length
ELLESMERE JUNCTION RD	Full length
LEESTON RD	from Ellesmere Junction Road to Station Street
RATTLETRACK RD	Full length
SELWYN RD	Full length
SHANDS RD	from Marshs Road to Ellesmere Junction Road
SPRINGSTON ROLLESTON RD	from Shands Road to Selwyn Road
WATERHOLES RD	Full length
WEEDONS RD	Full length

* For the list of roads please refer to the index table in the end of the document.



RCA Pre-approved HPMV Routes

Selwyn District Lincoln (west)

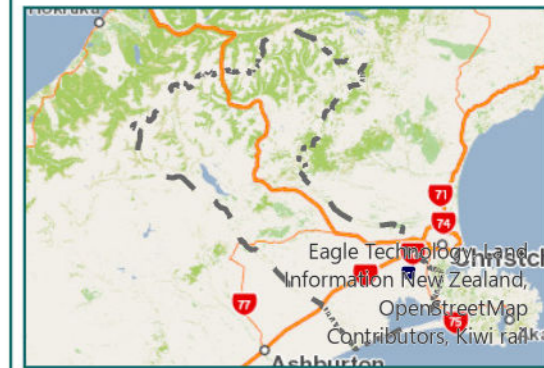
Legend

— Local Road

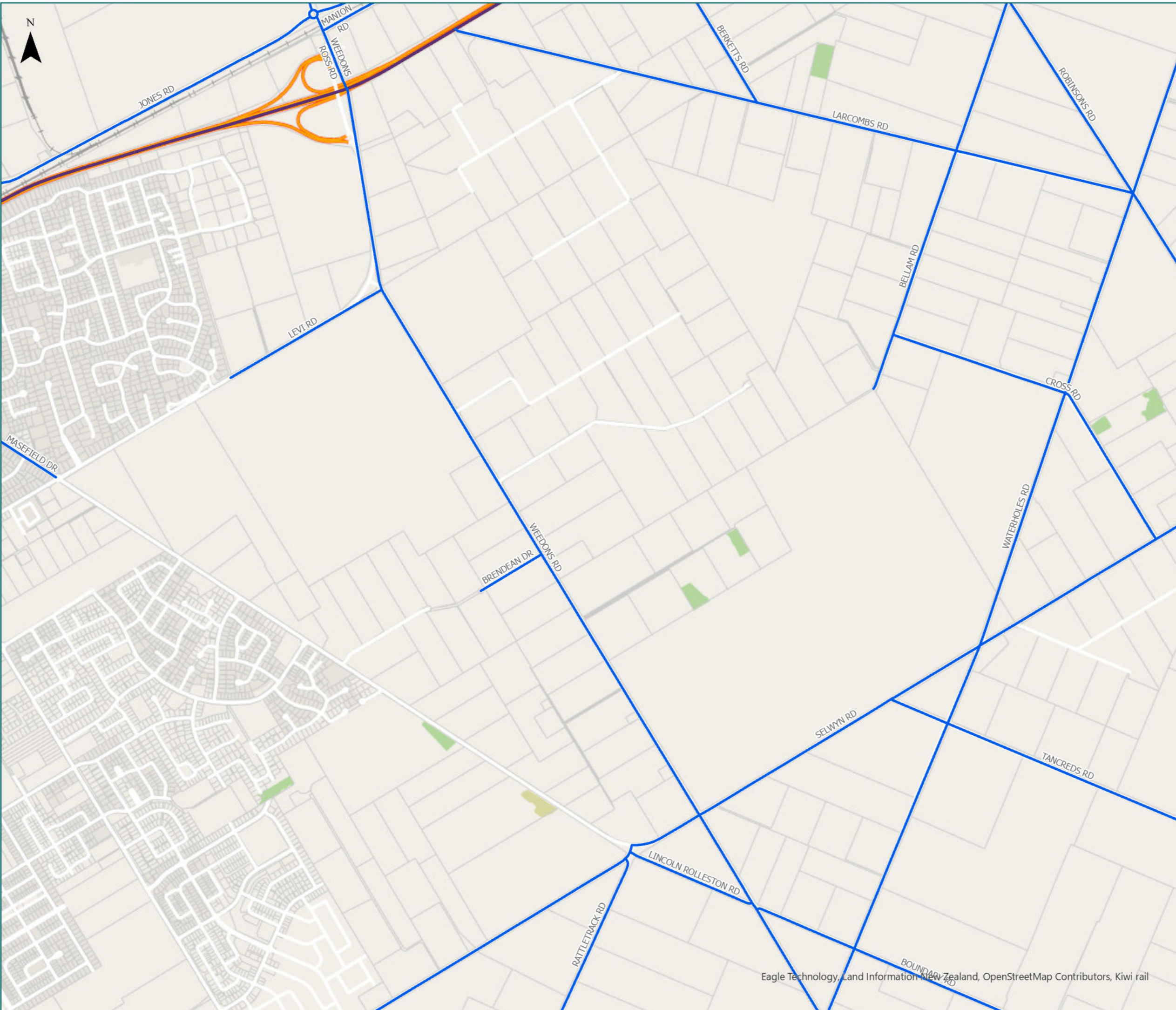
Page 49 of 62

Road/Street Name	Extent of Road/Street
BOUNDARY RD	Full length
ELLESMERE JUNCTION RD	Full length
GERALD ST	Full length
SHANDS RD	from Marshs Road to Ellesmere Junction Road
SPRINGS RD	from Marshs Road to Goodericks Road
SPRINGSTON ROLLESTON RD	from Shands Road to Selwyn Road
TANCREDS RD	Full length
WEEDONS RD	Full length

* For the list of roads please refer to the index table in the end of the document.



0 140 Meters



RCA Pre-approved HPMV Routes

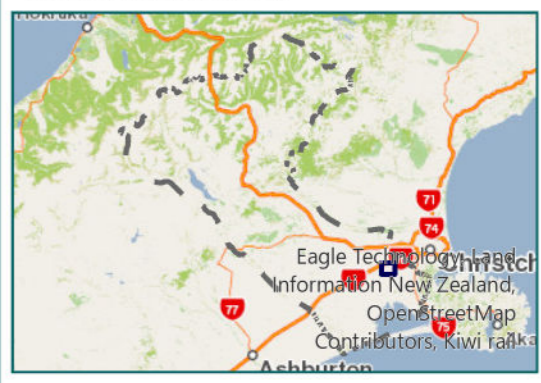
Selwyn District

Broadfield

Legend
 — Local Road
 — State Highway

Road/Street Name	Extent of Road/Street
BELLAM RD	Full length
BERKETTS RD	Full length
BOUNDARY RD	Full length
BRENDEAN DR	Full length
CROSS RD	Full length
JONES RD	Full length
LARCOMBS RD	Full length
LEVI RD	from Weedons Road to start widening
LINCOLN ROLLESTON RD	from Weedons Road to Selwyn Road
MANION RD	Full length
MASEFIELD DR	Full length
RATTLETRACK RD	Full length
ROBINSONS RD	Full length
SELWYN RD	Full length
TANCREDS RD	Full length
WATERHOLES RD	Full length
WEEDONS RD	Full length
WEEDONS ROSS RD	Full length

* For the list of roads please refer to the index table in the end of the document.



RCA Pre-approved HPMV Routes

Selwyn District Templeton

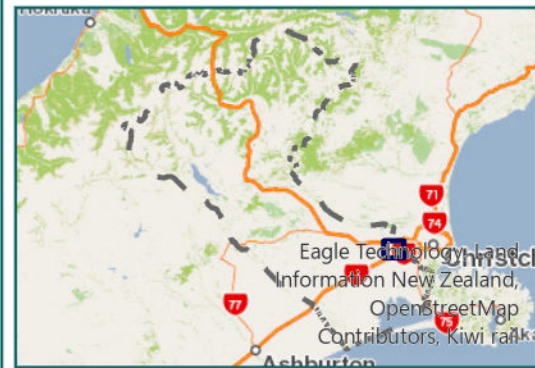
Legend

- Local Road
- State Highway

Page 51 of 62

Road/Street Name	Extent of Road/Street
ADAMS RD (PLAINS REGION/WEST MELTON)	Full length
ALSTON RD	Full length
BELLAM RD	Full length
BERKETTS RD	Full length
BLAKES RD	Full length
BLOCK RD	Full length
CHATTERTONS RD	Full length (to district boundary)
CURRAGHS RD	Full length
DAWSONS RD	Full length
FINLAYS RD	Full length
HALKETT RD	Full length
HAMPTONS RD	from start of unformed road to Waterholes Road
IVEY RD	Full length
JOHNSON RD	Full length
JONES RD	Full length
JOWERS RD	Full length
JUSTINE DR	Full length
LAWFORD RD	Full length
MADDISONS RD	from Dawsons Road to Hoskyns Road
MANION RD	Full length
MARSHS RD	from SH1 (Main South Road) to SH 76
MCLELLAND RD	Full length
MEADOWLANDS RD	Full length
NEAVE RD	Full length

* For the list of roads please refer to the index table in the end of the document.



0 340 Meters

N

RCA Pre-approved HPMV Routes Selwyn District Halkett (east)

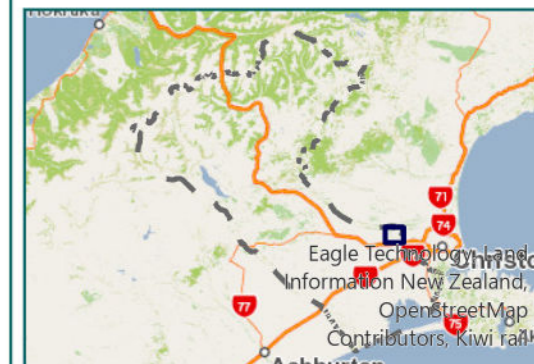
Legend

— Local Road

Page 52 of 62

Road/Street Name	Extent of Road/Street
ADAMS RD (PLAINS REGION/WEST MELTON)	Full length
BELLS RD	Full length
CHATTERTONS RD	Full length (to district boundary)
HALKETT RD	Full length
JOWERS RD	Full length
LANGDALES RD	Full length
MELTON GRANGE RD	Full length
OLD WEST COAST RD	from Chattertons Road to Waimakariri Gorge Road
WEEDONS ROSS RD	Full length

* For the list of roads please refer to the index table in the end of the document.



0 310 Meters



RCA Pre-approved HPMV Routes

Selwyn District Hornby (south)

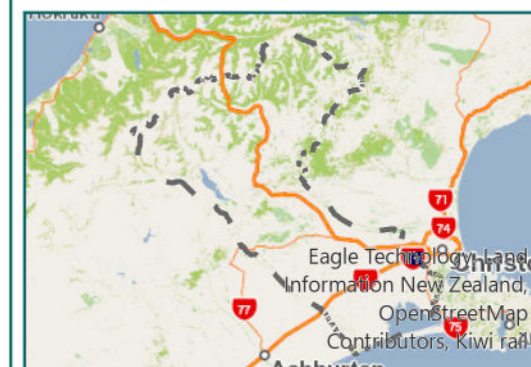
Legend

- Local Road
- State Highway

Page 53 of 62

Road/Street Name	Extent of Road/Street
BLAKES RD	Full length
HODGENS RD	Full length
MARSHS RD	from SH1 (Main South Road) to SH 76
MARSHS RD EAST	from Shands Road to Springs Road
MEADOWLANDS RD	Full length
SHANDS RD	from Marshs Road to Ellesmere Junction Road
SPRINGS RD	from Marshs Road to Goodericks Road
TRENTS RD	from Birchs Road to council boundary
WAIPUNA RD	Full length

* For the list of roads please refer to the index table in the end of the document.



0 150 Meters

RCA Pre-approved HPMV Routes

Selwyn District Prebbleton

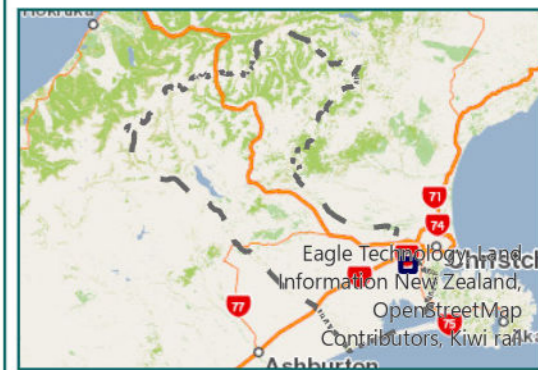
Legend

— Local Road

Page 54 of 62

Road/Street Name	Extent of Road/Street
ALAMEDA PL	Full length
BIRCHS RD	Full length
BLAKES RD	Full length
BLOCK RD	Full length
ELLESMERE RD	Full length
HAMPTONS RD	from start of unformed road to Waterholes Road
HODGENS RD	Full length
LEADLEYS RD	Full length
PARKVIEW LN	Full length
ROBINSONS RD	Full length
SELWYN RD	Full length
SHANDS RD	from Marshs Road to Ellesmere Junction Road
SPRINGS RD	from Marshs Road to Goodericks Road
TANCREDS RD	Full length
TOSSWILL RD	Full length
TRENTS RD	from Birchs Road to council boundary
TRICES RD	from Knights Stream bridge to Hamptons Road
WATERHOLES RD	Full length
WOODLAND LN	Full length

* For the list of roads please refer to the index table in the end of the document.



0 240 Meters



RCA Pre-approved HPMV Routes

Selwyn District Lincoln

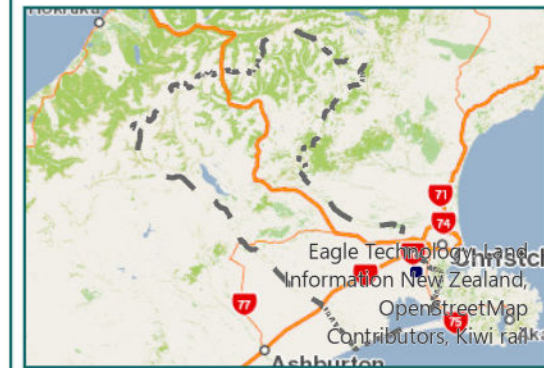
Legend

— Local Road

Page 55 of 62

Road/Street Name	Extent of Road/Street
BIRCHS RD	Full length
BOUNDARY RD	Full length
ELLESMERE RD	Full length
JAMES ST (LINCOLN)	Full length
SETTLEMENT RD	Full length
TANCREDS RD	Full length

* For the list of roads please refer to the index table in the end of the document.



RCA Pre-approved HPMV Routes

Selwyn District Lincoln (south)

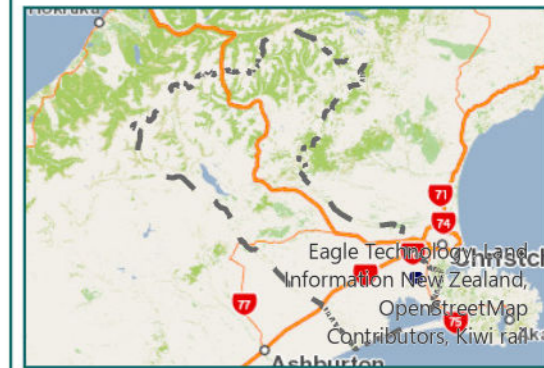
Legend

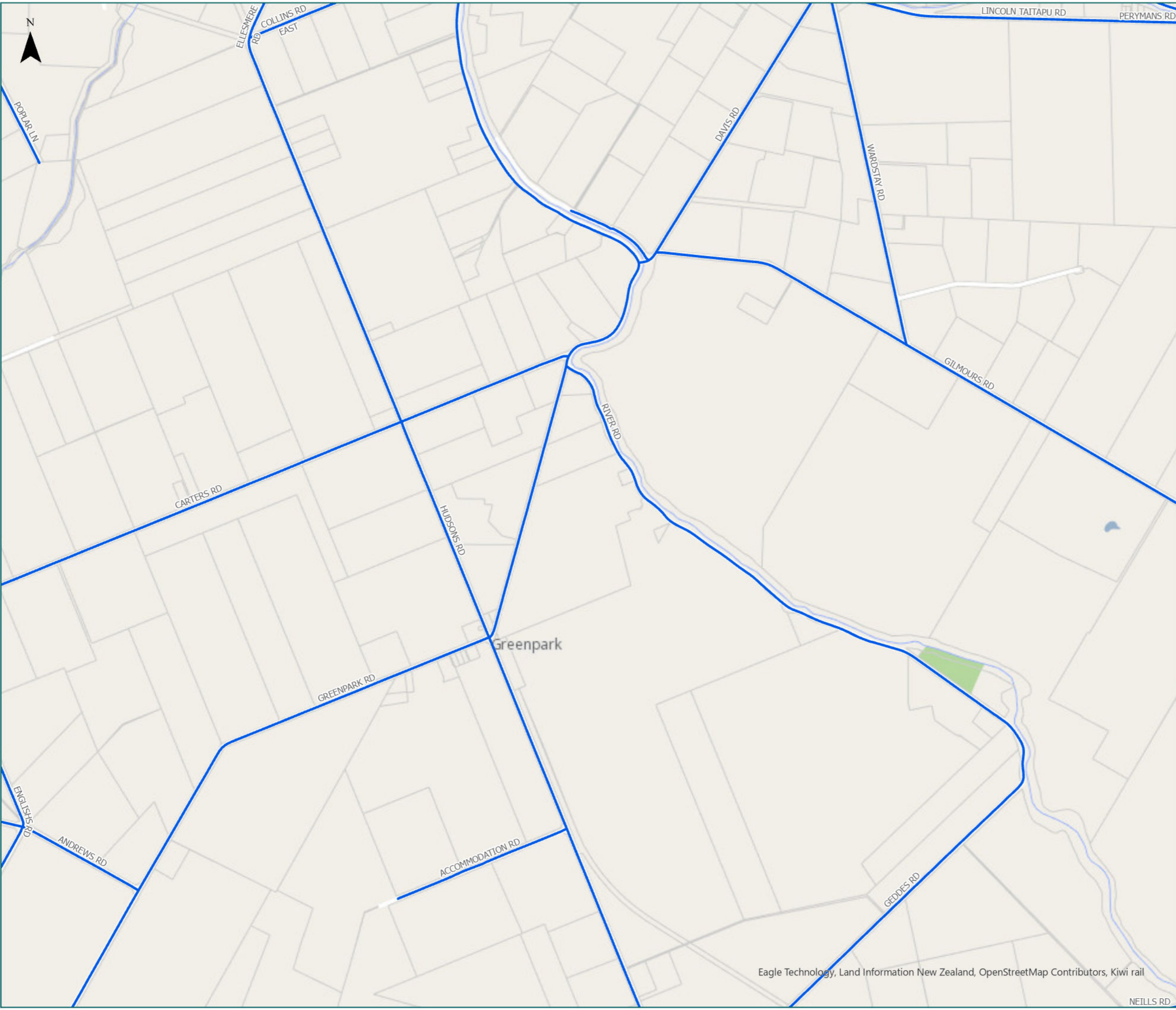
— Local Road

Page 56 of 62

Road/Street Name	Extent of Road/Street
COLLINS RD EAST	from River Road to Hudsons Road (end of seal)
EDWARD ST (LINCOLN)	Full length
ELLESMERE RD	Full length
GARRETT PL	Full length
GERALD ST	Full length
HUDSONS RD	Full length
JAMES ST (LINCOLN)	Full length
LINCOLN TAITAPU RD	Full length
MILLPOND LANE	Full length
MOIRS LN	Full length
PERYMANS RD	Full length
RAINEYS RD	Full length
RIVER RD	Full length

* For the list of roads please refer to the index table in the end of the document.





RCA Pre-approved HPMV Routes

Selwyn District

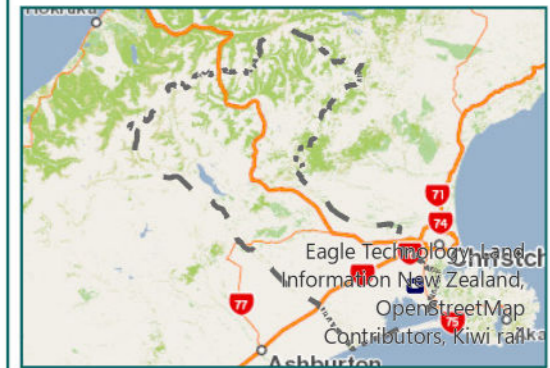
Greenpark

Legend
 — Local Road

Page 57 of 62

Road/Street Name	Extent of Road/Street
ACCOMMODATION RD	Full length
ANDREWS RD	Full length
CARTERS RD	Full length
COLLINS RD EAST	from River Road to Hudsons Road (end of seal)
DAVIS RD	Full length
ELLESMERE RD	Full length
ENGLISHS RD	Full length
GEDDES RD	Full length
GILMOURS RD	Full length
GREENPARK RD	Full length
HUDSONS RD	Full length
LINCOLN TAITAPU RD	Full length
NEILLS RD	Full length
PERYMANS RD	Full length
POPLAR LN	Full length
RIVER RD	Full length
WARDSTAY RD	Full length

* For the list of roads please refer to the index table in the end of the document.





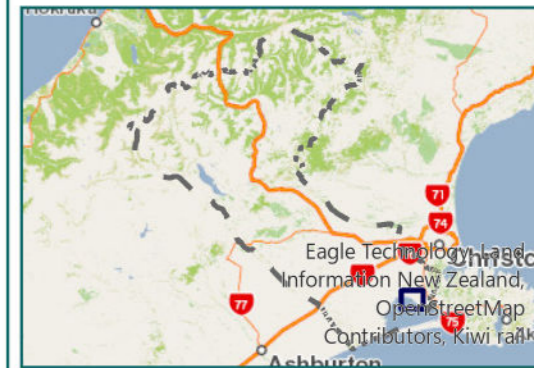
RCA Pre-approved HPMV Routes

Selwyn District Greenpark (south)

Legend
 — Local Road

Road/Street Name	Extent of Road/Street
CLARKS RD	Full length
DALYS RD	Full length
DAVIDSONS RD	Full length
DULIEU RD	Full length
DUREY RD	Full length
EMBANKMENT RD	Full length
ENGLISHS RD	Full length
GEDDES RD	Full length
GREENPARK RD	Full length
HUDSONS RD	Full length
JARVIS RD	Full length
MATTHEWS RD (LAKE REGION/EAST)	Full length
NEILLS RD	Full length
NESBITTS RD	Full length
PANNETTS RD	Full length
RIDGE RD	Full length
WOLFES RD	Full length

* For the list of roads please refer to the index table in the end of the document.



RCA Pre-approved HPMV Routes

Selwyn District Gebbies Valley

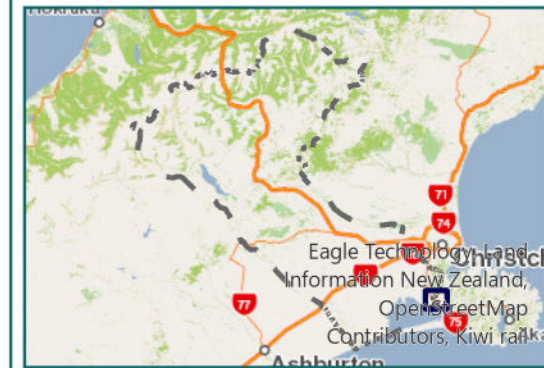
Legend

- Local Road
- State Highway

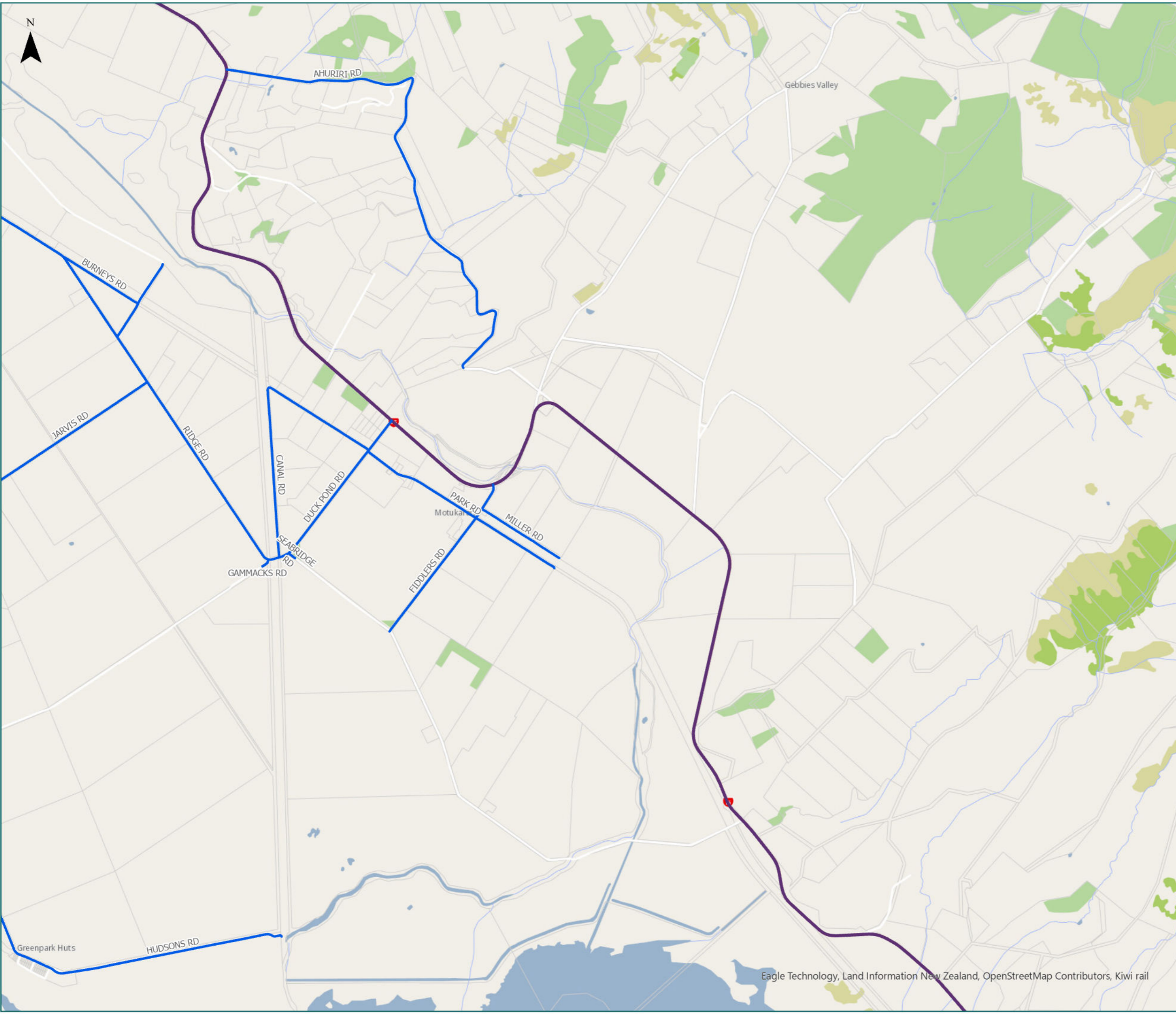
Page 59 of 62

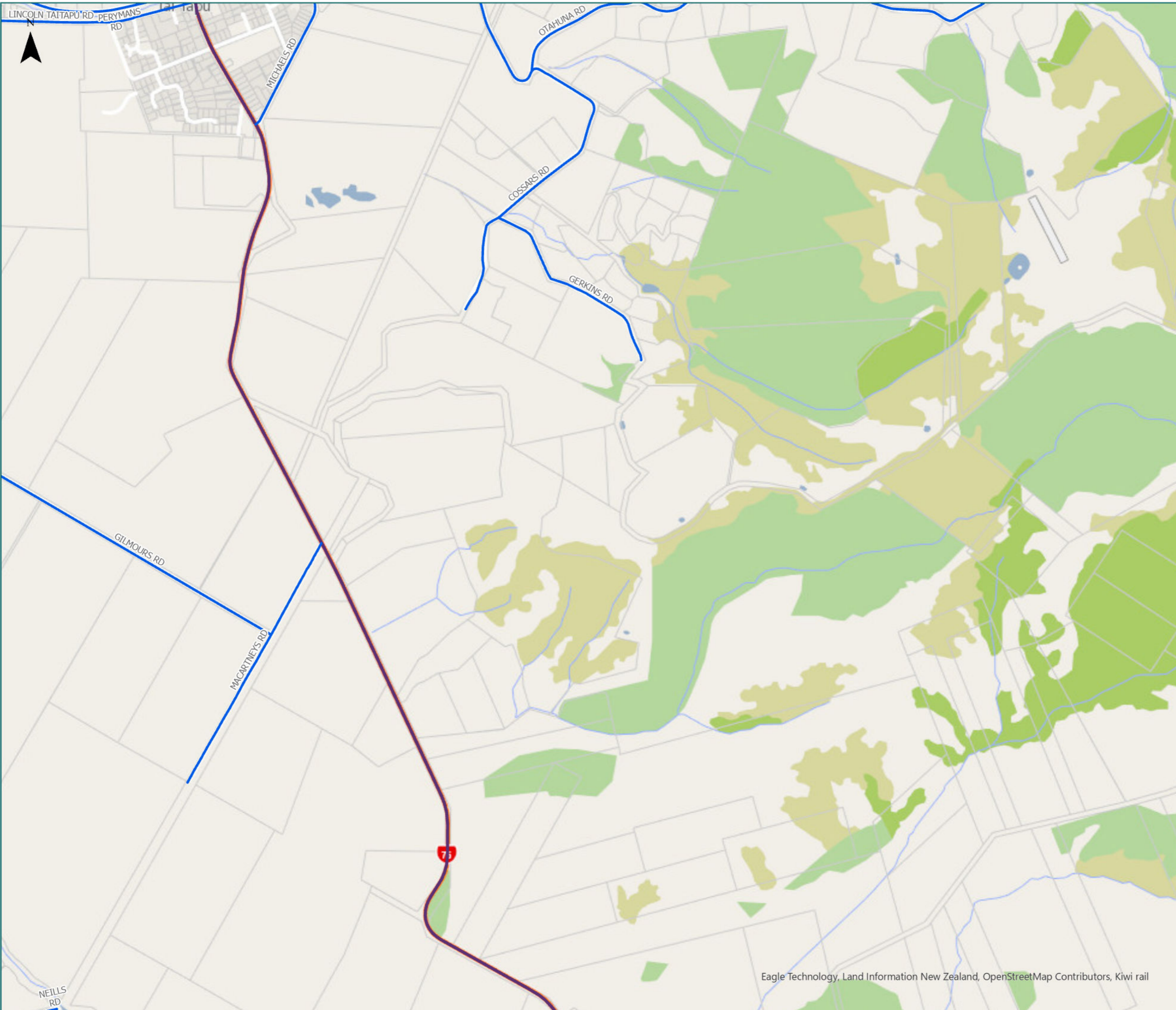
Road/Street Name	Extent of Road/Street
AHURIRI RD	Full length
BURNEYS RD	Full length
CANAL RD	Full length
DUCK POND RD	Full length
FIDDLERS RD	Full length
GAMMACKS RD	Full length
HUDSONS RD	Full length
JARVIS RD	Full length
MILLER RD	Full length
PARK RD	Full length
RIDGE RD	Full length
SEABRIDGE RD	from Duck Pond Road to end of seal

* For the list of roads please refer to the index table in the end of the document.



0 375 Meters





RCA Pre-approved HPMV Routes

Selwyn District Tai Tapu (south)

- Legend
- ✗ Bridges Not Permitted To Pass
 - Local Road
 - State Highway

Road/Street Name	Extent of Road/Street
COSSARS RD	Full length
GERKINS RD	Full length
GILMOURS RD	Full length
LINCOLN TAITAPU RD	Full length
MACARTNEYS RD	Full length
MICHAELS RD	Full length
NEILLS RD	Full length
OTAHUNA RD	Full length
PERYMANS RD	Full length




* For the list of roads please refer to the index table in the end of the document.



RCA Pre-approved HPMV Routes

Selwyn District Tai Tapu

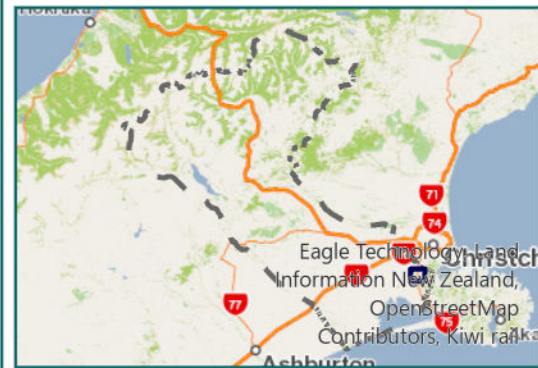
Legend

-  Bridges Not Permitted To Pass
-  Local Road
-  State Highway

Page 61 of 62

Road/Street Name	Extent of Road/Street
BARNES RD	Full length
COSSARS RD	Full length
DAVIS RD	Full length
EARLY VALLEY RD	Full length
ELLESMERE RD	Full length
GOLF LINKS RD	Full length
HAYES RD (LAKE REGION)	Full length
HEATON DR	Full length
HOLMES RD	from Old Taitapu Road to Holmeswood Rise
LINCOLN TAITAPU RD	Full length
MICHAELS RD	Full length
OLD TAITAPU RD	from culvert (50m north of Early Valley Road) to SH 75 (Chch Akaroa Road)
OSBORN RD	Full length
OSTERHOLTS RD	Full length
OTAHUNA RD	Full length
PERYMANS RD	Full length
POTTERS LN	Full length
RAINEYS RD	Full length
RHODES RD	Full length
TANCREDS RD	Full length
VOSS RD	Full length
WARDSTAY RD	Full length

* For the list of roads please refer to the index table in the end of the document.



0 240 Meters



RCA Pre-approved HPMV Routes

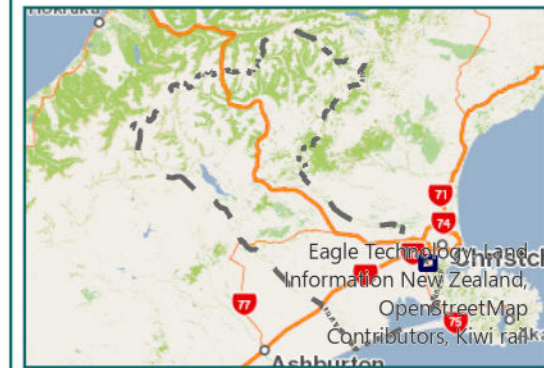
Selwyn District Halswell

Legend

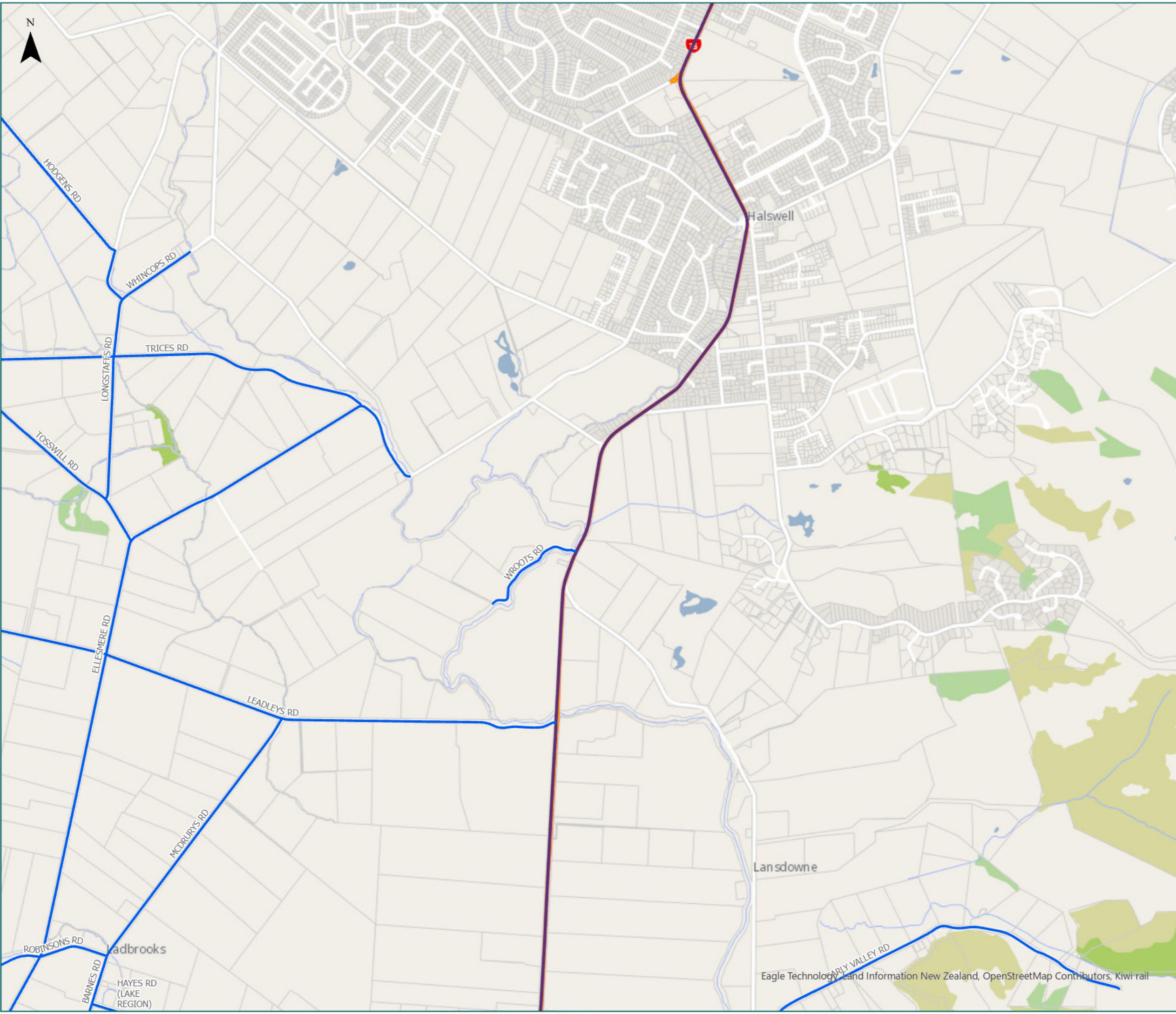
- Local Road
- State Highway

Road/Street Name	Extent of Road/Street
BARNES RD	Full length
EARLY VALLEY RD	Full length
ELLESMERE RD	Full length
HAYES RD (LAKE REGION)	Full length
HODGENS RD	Full length
LEADLEYS RD	Full length
LONGSTAFFS RD	Full length
MCDRURYS RD	Full length
ROBINSONS RD	Full length
TOSSWILL RD	Full length
TRICES RD	from Knights Stream bridge to Hamptons Road
WHINCOPS RD	from Knights Stream to Longstaffs Road
WROOTS RD	Full length

* For the list of roads please refer to the index table in the end of the document.



0 240 Meters



Selwyn District Map Index Page

Route Name	Page
ACCOMMODATION RD (Full Length)	57
ADAMS RD (LAKE REGION) (Full Length)	30
ADAMS RD (PLAINS REGION/GREENDALE) (Full Length)	19
ADAMS RD (PLAINS REGION/WEST MELTON (Full Length)	38
ADDINGTONS RD (Full Length)	25
AHURIRI RD (Full Length)	59
AITKENS RD (PLAINS REGION) (Full Length)	6
ALAMEDA PL (Full Length)	54
ALEXANDERS RD (Full Length)	31
ALGIDUS RD (Full Length)	1
ALLENS RD (Full Length)	32
ALPINEVIEW (Full Length)	38
ALSTON RD (Full Length)	51
ALTONBROOK RD (Full Length)	30
ANDERSON AVE (Full Length)	46
ANDERSONS RD (Full Length)	31
ANDREWS RD (Full Length)	47
ANNAVALE RD (Full Length)	12
ANSONS RD (Full Length)	25
ARDLUI RD (Full Length)	5
ARMACK DR (Full Length)	40
ASHLEY DENE RD (Full Length)	42
AUCHENFLOWER RD (Full Length)	16
AYLESBURY RD (Full Length)	34
BALTIMORE DR (Full Length)	40
BARNES RD (Full Length)	61
BARRS RD (Full Length)	14
BARRYS RD (Full Length)	27
BEACHCROFT RD (Full Length)	30
BEALEY RD (LAKE REGION) (Full Length)	31
BEALEY RD (PLAINS REGION) (Full Length)	18
BEATTYS RD from Coaltrack Road to SH 77 (Bangor Road)	17

Route Name	Page
BECKWITHS RD (Full Length)	6
BEETHAMS RD from start of seal to Southbridge Leeston Road	31
BELLAM RD (Full Length)	50
BELLS RD (Full Length)	37
BELTONS RD from start of seal to Dunsandel & Brookside Road	32
BENMORE RD (Full Length)	10
BERKETTS RD (Full Length)	50
BETHELSD RD (Full Length)	42
BIRCHS RD (Full Length)	54
BLAKES RD (Full Length)	51
BLEAK HOUSE RD (Full Length)	21
BLOCK RD (Full Length)	51
BLUETTS RD (Full Length)	31
BLUFF RD (Full Length)	8
BOARD RD (Full Length)	18
BOULTONS RD (Full Length)	25
BOUNDARY CREEK RD (Full Length)	32
BOUNDARY RD (Full Length)	48
BOWEN ST (SOUTHBRIDGE) (Full Length)	31
BRADLEY RD (Full Length)	38
BRANCH DRAIN RD (Full Length)	32
BRAY ST (Full Length)	26
BREADINGS RD (Full Length)	29
BRENDEAN DR (Full Length)	50
BRIDGE RD (Full Length)	19
BRIDGE ST (COALGATE) (Full Length)	17
BROOK ST from Adams Road to 76 Brook Street	31
BROOKER PL (Full Length)	36
BROOKSDALE RD (Full Length)	10
BROOKSIDE AND BURNHAM RD (Full Length)	42
BROOKSIDE AND IRWELL RD (Full Length)	43
BROOKSIDE RD (Full Length)	41
BROWNS RD (Full Length)	33

Route Name	Page
BRUCE AVE (Full Length)	46
BUCKLEYS RD (Full Length)	32
BULLOCKS RD (Full Length)	30
BULLS RD (Full Length)	15
BURDONS RD (Full Length)	34
BURGESS RD (Full Length)	28
BURNEYS RD (Full Length)	59
BURNHAM RD (Full Length)	42
BURNHAM SCHOOL RD (Full Length)	33
BURNS RD from North Rakaia Road to end of seal	5
BURROW ST (Full Length)	41
BURTS RD (Full Length)	31
BUSH GULLY RD (Full Length)	16
BYRON ST (Full Length)	41
CALDERS RD (Full Length)	37
CALDWELLS RD (Full Length)	43
CAMDEN ST (Full Length)	33
CANAL RD (Full Length)	59
CANTS RD (Full Length)	44
CARDALE ST (Full Length)	26
CARROLL RD (Full Length)	31
CARTERS RD (Full Length)	47
CASS ST (Full Length)	7
CENTRUM LN (Full Length)	40
CHAMBERLAINS RD (Full Length)	42
CHATTERTONS RD (Full length to district boundary)	51
CLAIRE RD (Full Length)	48
CLARKS RD (Full Length)	58
CLINTONS RD (Full Length)	20
COALTRACK RD (Full Length)	17
COLERIDGE INTAKE RD from cattlestop to end (edge of lake)	1
COLERIDGE INTAKE RD from Hummocks Road to end of seal	1
COLERIDGE RD (Full Length)	1

Route Name	Page
COLLEGE RD (Full Length)	28
COLLETTS RD (Full Length)	44
COLLIERS RD (Full Length)	15
COLLINS RD EAST from River Road to Hudsons Road (end of seal)	56
COLLINS RD from Leestom Road to Poplar Lane (end of seal)	47
CONTAINER DR (Full Length)	40
COOKS RD (Full Length)	25
COOPERS RD (Full Length)	32
CORBETTS RD (Full Length)	42
CORDYS RD from roundabout to Morgans Road	18
CORNWALL LN (Full Length)	36
COSSARS RD (Full Length)	60
COTONS RD (Full Length)	18
COURTENAY RD from Stranges Road to Old west Coast Road	27
COWANS RD (Full Length)	31
COXS RD (Full Length)	14
CREAMERY RD (Full Length)	44
CREYKE RD (Full Length)	20
CRIDGES RD (Full Length)	26
CROSS RD (Full Length)	50
CROSSGATES RD (Full Length)	31
CRYERS AND JOLLIES RD from Jollies Road to Triphooks Road	30
CRYERS RD (Full Length)	30
CULLENS RD (Full Length)	20
CUNNINGHAMS RD (Full Length)	28
CURRAGHS RD (Full Length)	51
CURRIES RD (Full Length)	47
CURVE RD (Full Length)	23
DALETHORPE RD (Full Length)	9
DALYS RD (Full Length)	58
DARROCHS RD (Full Length)	5
DARTS RD (Full Length)	4
DAVIDSONS RD (Full Length)	47

Route Name	Page
DAVIES RD (HILLS REGION) (Full Length)	6
DAVIES RD (LAKE REGION) (Full Length)	46
DAVIS RD (Full Length)	57
DAWSONS RD (Full Length)	51
DAYS RD (Full Length)	46
DEANS RD (Full Length)	17
DERRETTTS RD (Full Length)	5
DETROIT DR (Full Length)	40
DICK ROBERTS PL (Full Length)	41
DICKIES RD (Full Length)	43
DIP RD (LAKE REGION) (Full Length)	31
DIP RD (PLAINS REGION) (Full Length)	19
DOBBINS RD (Full Length)	30
DOMAIN RD (HILLS REGION) (Full Length)	9
DOMAIN RD (LAKE REGION) (Full Length)	31
DOWNS RD (Full Length)	6
DRAIN RD (Full Length)	32
DUCK POND RD (Full Length)	59
DULIEU RD (Full Length)	58
DUNCANS RD (Full Length)	18
DUNNS CROSSING RD (Full Length)	39
DUNSANDEL & BROOKSIDE RD (Full Length)	32
DUNSANDEL RD (Full Length)	5
DUREY RD (Full Length)	47
EARLY VALLEY RD (Full Length)	61
EAST MADDISONS RD from Leeston Road to Selwyn Road	42
EDWARD ST (LINCOLN) (Full Length)	56
EDWARDS RD (Full Length)	42
EFFORTS RD (Full Length)	28
ELLESMERE JUNCTION RD (Full Length)	42
ELLESMERE RD (Full Length)	55
ELMHURST RD (Full Length)	20
EMBANKMENT RD (Full Length)	58

Route Name	Page
ENGLISHS RD (Full Length)	47
ESSENDON RD (Full Length)	19
EVERETT ST (Full Length)	17
FEREDAYS RD (Full Length)	29
FERGUSONS RD (Full Length)	9
FIDDLERS RD (Full Length)	59
FINLAYS RD (Full Length)	38
FLAGPOLE RD from Whitecliffs Road to Bridge #44-535	7
FRASERS RD (HILLS REGION) (Full Length)	13
FRASERS RD (LAKE REGION) (Full Length)	28
FREIGHT DR from Iport Drive to end of construction	40
FYFFE RD (Full Length)	37
FYVIE RD (Full Length)	28
GALES RD (Full Length)	28
GAMMACKS RD (Full Length)	59
GARRETT PL (Full Length)	56
GEDDES RD (Full Length)	57
GEORGE HOLMES RD (Full Length)	40
GERALD ST (Full Length)	49
GERKINS RD (Full Length)	60
GILLANDERS RD (Full Length)	19
GILMOURS RD (Full Length)	57
GLASSEYS RD from Tramway Road to Kings Road (end of seal)	32
GODLEY RD (Full Length)	33
GOLF LINKS RD (Full Length)	61
GOODERICKS RD (Full Length)	47
GORDON ST (Full Length)	31
GOULDS RD from The Lake Road to Selwyn Road	42
GRAHAMS RD (Full Length)	32
GRANGE RD (Full Length)	34
GREENDALE RD from Clintons Road to Coaltrack Road	19
GREENPARK RD (Full Length)	57
GULLIVERS RD (Full Length)	45

Route Name	Page
GUNNS RD (Full Length)	21
HACKETTS RD (Full Length)	20
HALDON RD (Full Length)	18
HALKETT RD (Full Length)	37
HAMPTONS RD from start of unformed road to Waterholes Road	51
HANMER RD (Full Length)	43
HANNOVER PL (Full Length)	40
HARDYS RD (Full Length)	6
HARMANS RD (Full Length)	31
HARPER RD from Homestead Road to cattlestop (Glenthorne)	1
HARRIS RD (Full Length)	6
HARTLEYS RD (Full Length)	7
HARTS RD (Full Length)	31
HAWKINS RD (Full Length)	18
HAWTHORNE RD (Full Length)	27
HAYES RD (LAKE REGION) (Full Length)	61
HAYES RD (PLAINS REGION) (Full Length)	35
HEADWORKS RD (Full Length)	29
HEATON DR (Full Length)	61
HENARE DR (Full Length)	40
HENDERSON RD (Full Length)	37
HESLERTON RD (Full Length)	28
HIGH PEAK RD (Full Length)	3
HIGH ST (LEESTON) from Leeston Road to Harmans Road	31
HIGH ST (SOUTHBRIDGE) (Full Length)	31
HIGHFIELD RD (Full Length)	27
HILLS RD (Full Length)	31
HOBBS ST (Full Length)	18
HODGENS RD (Full Length)	53
HOLLANDS RD (Full Length)	27
HOLMES RD from Old Taitapu Road to Holmeswood Rise	61
HOMEBUSH RD (Full Length)	21
HOMEBUSH SCHOOL LN (Full Length)	21

Route Name	Page
HOMESTEAD RD (Full Length)	1
HORNDON ST (Full Length)	26
HORORATA DUNSANDEL RD (Full Length)	28
HORORATA RD from roundabout to Selwyn River bridge	17
HOSKYNS RD (Full Length)	35
HUDSONS RD (Full Length)	57
HUMMOCKS RD (Full Length)	1
HUNTERS RD (Full Length)	28
HYNDS DR (Full Length)	40
ILLINGWORTH RD (Full Length)	5
ILLINOIS DR (Full Length)	40
INTAKE RD (Full Length)	37
INWOODS RD (Full Length)	30
IPOINT DR (Full Length)	40
IRVINES RD (Full Length)	28
IRWELL RAKAIA RD (Full Length)	29
IVEY RD (Full Length)	51
IZONE DR (Full Length)	40
JAMES ST (LINCOLN) (Full Length)	55
JARVIS RD (Full Length)	58
JOHN MORTEN PL (Full Length)	40
JOHNSON RD (Full Length)	38
JOHNSTONS RD (Full Length)	44
JOLLIES RD (Full Length)	30
JONES RD (Full Length)	40
JOWERS RD (Full Length)	51
JUNCTION RD (Full Length)	9
JUSTINE DR (Full Length)	51
KANES RD (Full Length)	33
KARANGA RD (Full Length)	28
KEANDS RD (Full Length)	28
KEENS RD (Full Length)	13
KERRS RD (Full Length)	39

Route Name	Page
KIMBERLEY RD (Full Length)	25
KINGS RD (Full Length)	31
KIVERS RD (Full Length)	34
KLONDYKE RD (Full Length)	16
KNIGHTS RD (Full Length)	38
KNYVETTS RD (Full Length)	29
KOWAI RD (Full Length)	11
KOWAI RIVER RD (Full Length)	13
LAKE RD SOUTH from start of unformed road to Selwyn Lake Road	43
LAKELANDS RD (Full Length)	46
LAKESIDE RIDGE RD (Full Length)	45
LAMBS RD (Full Length)	19
LANGDALES RD (Full Length)	52
LARCOMBS RD (Full Length)	50
LAWFORD RD (Full Length)	51
LEACHES RD (Full Length)	4
LEADLEYS RD (Full Length)	54
LEESTON AND LAKE RD (Full Length)	44
LEESTON DUNSANDEL RD (Full Length)	31
LEESTON RD from Ellesmere Junction Road to Station Street	42
LEESTON TAUMUTU RD (Full Length)	44
LEIGHS RD (Full Length)	42
LEVI RD from Weedons Road to start widening	50
LINCOLN ROLLESTON RD from Weedons Road to Selwyn Road	50
LINCOLN TAITAPU RD (Full Length)	56
LINK DR (Full Length)	40
LOCHHEADS RD (Full Length)	31
LOES RD (Full Length)	25
LONGSTAFFS RD (Full Length)	62
LOWER LAKE RD (Full Length)	44
MACARTNEYS RD (Full Length)	60
MADDISONS RD from Dawsons Road to Hoskyns Road	40
MAFFEYS RD (Full Length)	6

Route Name	Page
MAIN RAKAIA RD (Full Length)	29
MAINS RD (Full Length)	33
MALVERN HILLS RD (Full Length)	15
MANION RD (Full Length)	50
MARKET ST (LEESTON) (Full Length)	44
MARSHALLS RD (LAKE REGION/EAST) (Full Length)	42
MARSHALLS RD (LAKE REGION/WEST) (Full Length)	29
MARSHS RD EAST from Shands Road to Springs Road	53
MARSHS RD from SH1 (Main South Road) to SH 76	53
MASEFIELD DR (Full Length)	41
MATHIAS ST (Full Length)	26
MATTHEWS RD (LAKE REGION/EAST) (Full Length)	58
MATTHEWS RD (LAKE REGION/WEST) (Full Length)	45
MCCLELLAND RD (Full Length)	51
MCCONNELLS RD (Full Length)	45
MCCURDYS RD (Full Length)	14
MCDONALD RD from start of gravel to Springs Road	47
MCDRURYS RD (Full Length)	62
MCEVEDYS RD (Full Length)	30
MCKAYS RD (Full Length)	37
MCLACHLANS RD (Full Length)	45
MCLAUGHLINS RD (Full Length)	20
MCWHAS RD (Full Length)	28
MEADOWLANDS RD (Full Length)	51
MELTON GRANGE RD (Full Length)	52
MICHAELS RD (Full Length)	60
MIDHURST RD (Full Length)	27
MIDLAND RD (Full Length)	11
MILES RD (Full Length)	27
MILL RD (Full Length)	14
MILLER RD (Full Length)	59
MILLPOND LANE (Full Length)	56
MILLS RD (Full Length)	19

Route Name	Page
MILLTOWN RD (Full Length)	30
MILNES RD (Full Length)	6
MILTON RD (Full Length)	27
MINCHINS RD (Full Length)	22
MITCHELLS RD (Full Length)	5
MOIRS LN (Full Length)	56
MORGANS RD (Full Length)	5
MOUNCES RD (Full Length)	47
MT TORLESSE RD (Full Length)	11
MYE LN (Full Length)	23
NEAVE RD (Full Length)	51
NEILLS RD (Full Length)	58
NELSONS RD (Full Length)	4
NESBITTS RD (Full Length)	58
NEWTONS RD from Dawsons Road to Railway Road	38
NORTH RAKAIA RD (Full Length)	5
NORWOOD RD (Full Length)	33
OLD BRIDGE RD NORTH (Full Length)	43
OLD BRIDGE RD SOUTH (Full Length)	43
OLD SOUTH RD (Full Length)	28
OLD TAITAPU RD from culvert (50m north of Early Valley Road) to SH 75 (Chch Akaroa Road)	61
OLD WEST COAST RD from Chattertons Road to Waimakariri Gorge Road	22
OSBORN RD (Full Length)	61
OSBOURNES RD (Full Length)	6
OSTERHOLTS RD (Full Length)	61
OTAHUNA RD (Full Length)	60
PAINTERS RD (Full Length)	37
PALLET DR (Full Length)	40
PANNETTS RD (Full Length)	47
PARK RD (Full Length)	59
PARKINS RD (Full Length)	28
PARKVIEW LN (Full Length)	54
PEARCES RD (Full Length)	38

Route Name	Page
PEREITA DR (Full Length)	40
PERYMANS RD (Full Length)	56
PIG SADDLE RD (Full Length)	8
PINEGROVE RD (Full Length)	22
PITTS RD (Full Length)	25
PLANTATION RD (Full Length)	17
POCOCKS RD (Full Length)	12
POHAU RD from Gullivers Road (West) to end of seal	45
POINT RD (Full Length)	4
POOLES RD (Full Length)	31
POPLAR LN (Full Length)	47
POTTERS LN (Full Length)	61
POWELLS RD (Full Length)	47
PROSSERS RD (Full Length)	31
RADIUS LOOP (Full Length)	40
RAILWAY RD (DUNSANDEL) (Full Length)	33
RAILWAY RD (PLAINS REGION) (Full Length)	35
RAILWAY TCE (DOYLESTON) (Full Length)	43
RAINEYS RD (Full Length)	61
RAKAIA SELWYN RD (Full Length)	29
RAKAIA TERRACE RD (Full Length)	5
RATTLETRACK RD (Full Length)	42
REDMONDS RD (Full Length)	25
REYNOLDS RD (Full Length)	33
RHODES RD (Full Length)	61
RIDGE RD (Full Length)	58
RIDGENS RD (Full Length)	27
RIVER RD (Full Length)	56
RIVERSLEIGH RD (Full Length)	6
RIVERVIEW TCE (Full Length)	1
ROBBS RD (Full Length)	7
ROBERTSONS RD (Full Length)	36
ROBINSONS RD (Full Length)	50

Route Name	Page
ROCKWOOD RD (Full Length)	4
ROECOMBE RD (Full Length)	15
ROLLESTON DR from SH1 (Main South Road) to Kidman Street	41
ROLLESTON ST (Full Length)	7
ROSS ST (Full Length)	26
ROSSENDALE RD (Full Length)	38
ROWALLAN RD (Full Length)	21
RUBICON BRANCH RD (Full Length)	11
RUBICON RD (Full Length)	10
RUNNERS RD from Walkers Road to end of seal	39
RUSHBROOKS RD (Full Length)	43
SANDERSONS RD (Full Length)	32
SANDY KNOLLS RD (Full Length)	37
SAUNDERS RD from Sharlands Road to Morgans Road	5
SCOTTS RD from Selwyn River to Hororata Road	17
SEABRIDGE RD from Duck Pond Road to end of seal	59
SEARLES RD (Full Length)	14
SELWYN LAKE RD (Full Length)	33
SELWYN RD (Full Length)	33
SERGEANTS RD (Full Length)	47
SETTLEMENT RD (Full Length)	55
SHANDS RD from Marshs Road to Ellesmere Junction Road	47
SHARLANDS RD (Full Length)	5
SHARPS RD (Full Length)	35
SHEATS RD (Full Length)	28
SHIPLEYS RD (Full Length)	27
SLEEMANS RD from Downs Road to Leaches Road	6
SMITHS RD (Full Length)	30
SMYTHES RD (Full Length)	32
SNOWDON RD (Full Length)	3
SOUTH TWO CHAIN RD (Full Length)	28
SOUTHBRIDGE DUNSANDEL RD (Full Length)	31
SOUTHBRIDGE LEESTON RD (Full Length)	31

Route Name	Page
SOUTHBRIDGE RAKAIA RD (Full Length)	31
SOUTHBRIDGE SEDGEMERE RD (Full Length)	31
SPRINGFIELD RD (Full Length)	9
SPRINGS RD from Marshs Road to Goodericks Road	47
SPRINGSTON ROLLESTON RD from Shands Road to Selwyn Road	48
STACKHOUSE RD (Full Length)	37
STATION RD (PLAINS REGION/RURAL) (Full Length)	35
STATION ST (LEESTON) (Full Length)	44
STEELES RD (Full Length)	5
STEPHENS RD (Full Length)	43
STEWARTS RD (Full Length)	32
STONELEIGH DR (Full Length)	40
STOREYS RD (Full Length)	27
STRANGES RD (Full Length)	27
STRATHMORE RD (Full Length)	28
STRUIE RD (Full Length)	18
SUBSTATION RD (Full Length)	18
SWAMP RD (HILLS REGION) from Pig Saddle Road to Wyndale Road	9
SWAMP RD (LAKE REGION) (Full Length)	42
TAGES RD from Kowai Road to cattlestop	11
TANCREDS RD (Full Length)	49
TAUMUTU RD from pole on curve to High Street	31
TE PIRITA RD (Full Length)	5
TELEGRAPH RD (Full Length)	26
TENNYSON ST from SH 1 (Main South Road) to Tennyson/Kidman Street round about	41
TERRACE RD (Full Length)	5
THE LAKE RD (Full Length)	43
THOMPSONS RD (LAKE REGION) (Full Length)	30
THOMPSONS RD (PLAINS REGION) (Full Length)	37
THOMSONS RD (Full Length)	33
THWAITES RD (Full Length)	18
TIMBER YARD RD (Full Length)	44
TOBINS RD (Full Length)	43

Route Name	Page
TORLESSE RD (Full Length)	38
TOSSWILL RD (Full Length)	54
TRAMWAY RD (LAKE REGION) (Full Length)	28
TRAMWAY RD (PLAINS REGION) (Full Length)	9
TRAMWAY RESERVE RD (LAKE REGION) (Full Length)	44
TRANSPORTATION DR (Full Length)	40
TRENTS RD from Birchs Road to council boundary	51
TRICES RD from Knights Stream bridge to Hamptons Road	54
TRICKETTS RD (Full Length)	38
TRIPHOOKS RD (Full Length)	30
TURNBULLS RD from SH 77 (Windwhistle Road) to bridge #130-571	6
TWO CHAIN RD (Full Length)	33
VOLCKMAN RD (Full Length)	44
VOSS RD (Full Length)	61
WABYS RD (Full Length)	31
WADDINGTON RD (Full Length)	22
WAIANIWANIWA RD (Full Length)	8
WAIKIMIHIA RD (Full Length)	28
WAIMAKARIRI GORGE RD from SH 73 (West Coast Road) to centre of bridge	22
WAIPUNA RD (Full Length)	51
WAIREKA RD (Full Length)	17
WALKERS RD (Full Length)	39
WARDS RD (Full Length)	20
WARDSTAY RD (Full Length)	57
WARRENS RD (Full Length)	19
WASHBOURNES RD (Full Length)	30
WASHPEN RD (Full Length)	4
WATERFORD RD from Coaltrack Road to end of seal	19
WATERHOLES RD (Full Length)	48
WATSONS RD (HILLS REGION) (Full Length)	14
WATSONS RD (LAKE REGION) (Full Length)	32
WEAVERS RD (Full Length)	29
WEBSTERS RD (Full Length)	32

Route Name	Page
WEEDONS RD (Full Length)	48
WEEDONS ROSS RD (Full Length)	38
WEST MELTON-WEEDONS ROSS LINK RD (Full Length)	38
WEST MELTON RD (Full Length)	38
WESTENRAS RD (Full Length)	28
WESTLAND PL (Full Length)	40
WHAKAMATAKIURU RD (Full Length)	45
WHINCOPS RD from Knights Stream to Longstaffs Road	62
WHITECLIFFS RD from SH 77 (Homebush Road) to bridge #139-580	7
WILD RD (Full Length)	51
WILLIS RD (Full Length)	31
WILLOW RD (Full Length)	29
WILSON ST (Full Length)	31
WINDWHISTLE RD (Full Length)	4
WOLFES RD (Full Length)	47
WOODLAND LN (Full Length)	54
WOODLANDS RD (Full Length)	24
WOOLSHED RD (Full Length)	36
WRIGHTS RD (HILLS REGION) (Full Length)	13
WRIGHTS RD (PLAINS REGION) (Full Length)	28
WROOTS RD (Full Length)	62
WYLIES RD (Full Length)	38
WYNDALE RD (Full Length)	8
YANKEE CROSSING RD (Full Length)	28
YARRS RD (Full Length)	47
YEOMANS RD (Full Length)	17
ZIG ZAG RD (Full Length)	3