






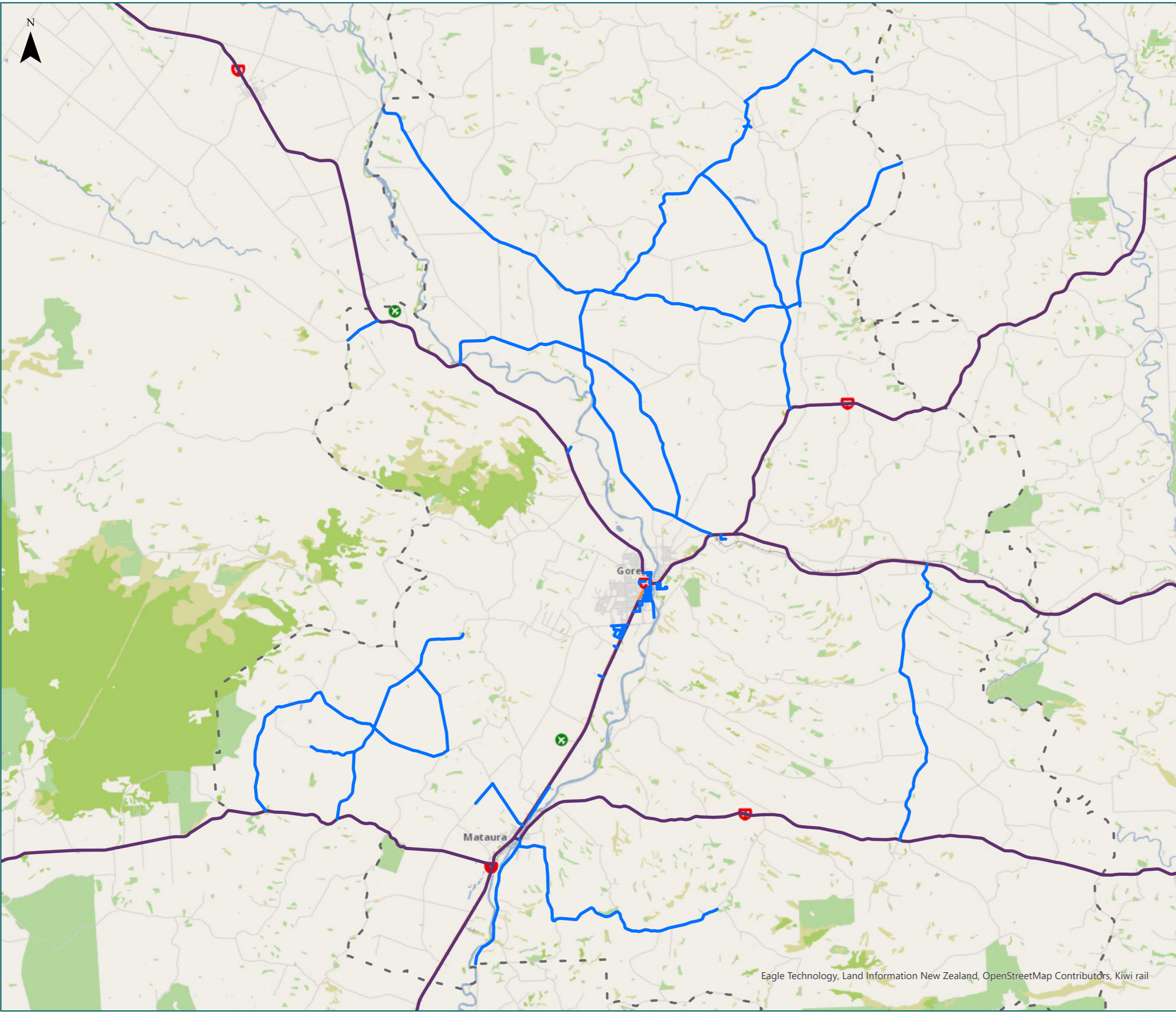
# RCA Pre-approved HPMV Routes

## Gore District

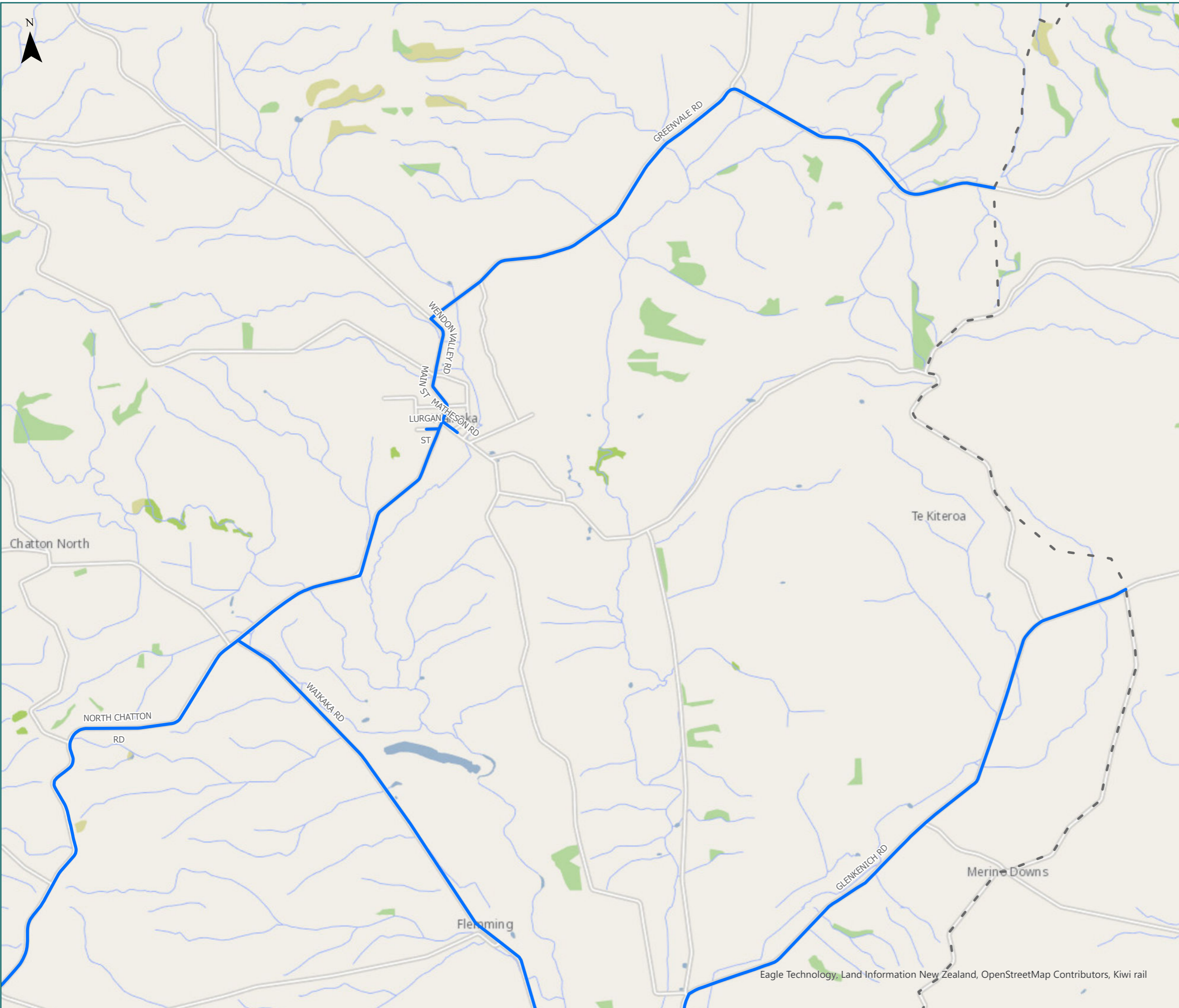
### Overview

#### Legend

-  Local Road
-  Full High Productivity Motor Vehicle Routes (SH)
-  Territorial Authority Boundary



0 2.5 km



# RCA Pre-approved HPMV Routes

## Gore District

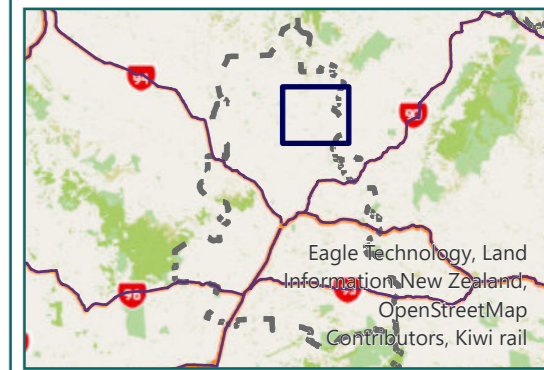
### Waikaka

Legend  
 — Local Road  
 - Territorial Authority  
 - Boundary

Page 1 of 10

Road/Street Name	Extent of Road/Street
GLENKENICH RD	from Waikaka Rd to GDC/CDC boundarv - first. 8.8kms
GREENVALE RD	from Wendon Valley Rd to GDC/CDC boundary (aoorox. 6.6km)
LURGAN ST	from Waikaka Rd to No. 11 Lurgan St (Waikaka Transport)
MAIN ST	from Waikaka Rd to Wendon Valley Rd
MATHESON RD	from Waikaka Rd to No.18 (Waikaka Transport)
NORTH CHATTON RD	Full length
WAIKAKA RD	Full length (from SH90, Waikaka Valley Hwv to Main Street, Waikaka)
WENDON VALLEY RD	from Main St, Waikaka to Greenvale Rd

\* For the list of roads please refer to the index table in the end of the document.



0 490 Meters

# RCA Pre-approved HPMV Routes

## Gore District

## Maitland

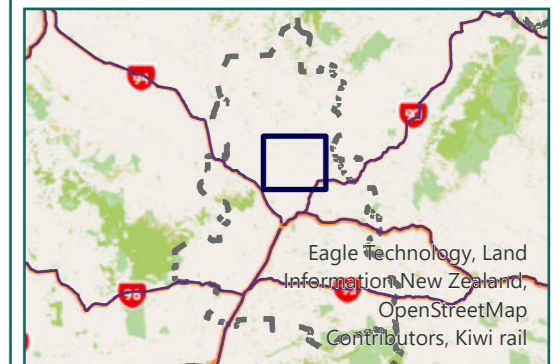
### Legend

- Local Road
- State Highway
- Territorial Authority
- Boundary

Page 2 of 10

Road/Street Name	Extent of Road/Street
DONALD RD	from Glenkenich Road to Gilchrist Road
EAST CHATTON RD	Full length
GILCHRIST RD	from Donald Road to #455
GLENKENICH RD	from Waikaka Rd to GDC/CDC boundary - first. 8.8kms
KNAPDALE RD	from McKinnon Rd to Otama Rd
NORTH CHATTON RD	Full length
OTAMA RD	Full length
OTAMITA RD	Full Length
WAIKAKA RD	Full length (from SH90, Waikaka Valley Hwv to Main Street, Waikaka)
WHITERIG RD	from McKinnon Rd to Knapdale Rd

\* For the list of roads please refer to the index table in the end of the document.



0 460 Meters



# RCA Pre-approved HPMV Routes

## Gore District

### Whiterigg

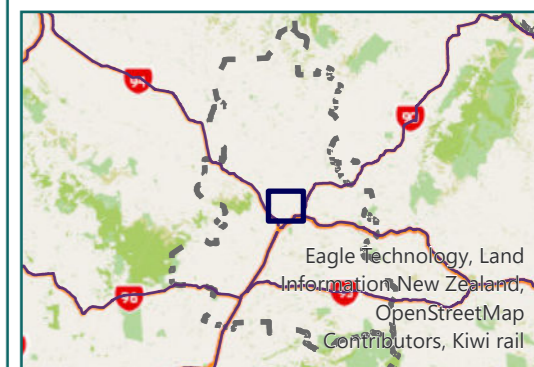
#### Legend

- Local Road
- State Highway
- Territorial Authority
- Boundary

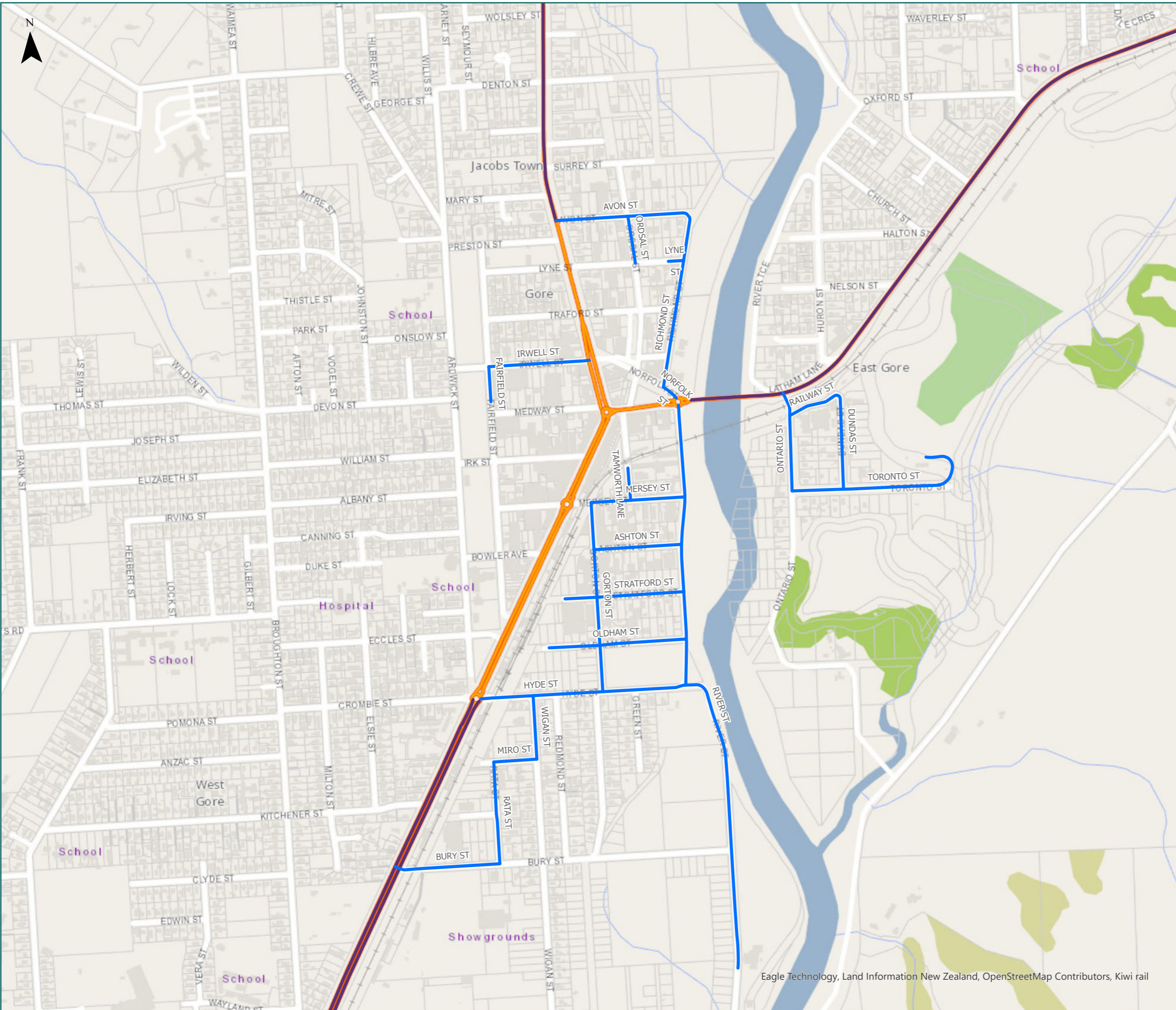
Page 3 of 10

Road/Street Name	Extent of Road/Street
BALLAST RD	from SH15 (Waipahi Hwy) to Pease St
KNAPDALE RD	from McKinnon Rd to Otama Rd
MCKINNON RD	from Talbot St to Knapdale Rd
PEASE ST	from Ballast Rd to Mataura Valley Milk
TALBOT ST	from SH1 (Waipahi Hwy) to McKinnon Rd
WHITERIG RD	from McKinnon Rd to Knapdale Rd

\* For the list of roads please refer to the index table in the end of the document.



0 260 Meters



# RCA Pre-approved HPMV Routes

## Gore District

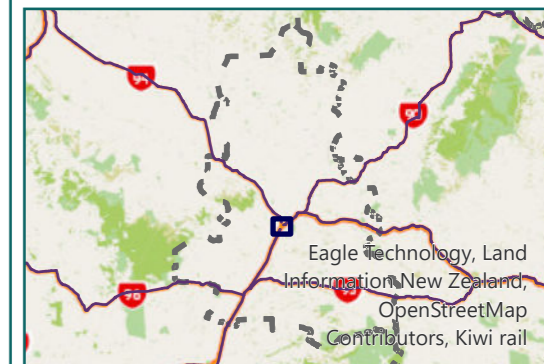
### Gore

**Legend**

- Local Road
- State Highway
- Territorial Authority
- Boundary

Road/Street Name	Extent of Road/Street
ASHTON ST	Full length (from River St to Gorton St)
AVON ST	Full length (from Richmond St to SH94 (Hokonui Dr) - part of heavy vehicle by-pass
BURY ST	from SH1 (Gore-Mataura Hwy) to Rata St
DUNDAS ST	Full length (from Railway St to Toronto St)
FAIRFIELD ST	from Irwell St to No. 10 Fairfield St (Placemakers)
GORTON ST	from Mersey St to Hyde St
HYDE ST	Full length (from SH15 to River St) - heavy vehicle by-pass
IRWELL ST	from SH94 to Fairfield St
LYNE ST	from Richmond St to No. 26 Lyne St (Farmlands)
MERSEY ST	from River St to Gorton St only - NO ACCESS to SH1
MIRO ST	from Wigan St to Rata St
NORFOLK ST	from SH15 (Medway St) to Richmond St - part of heavy vehicle by-pass
OLDHAM ST	Full length (River St to end)
ONTARIO ST	from SH1 to Toronto St
ORDSAL ST	from Lyne St to Avon St
RAILWAY ST	from Ontario St to Dundas St
RATA ST	Full length (Miro St to Bury St)

\* For the list of roads please refer to the index table in the end of the document.



# RCA Pre-approved HPMV Routes

## Gore District South Gore

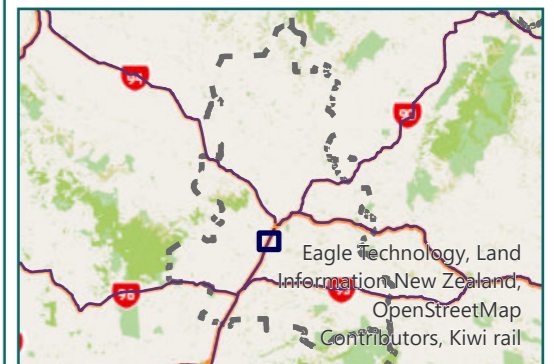
### Legend

- Local Road
- State Highway
- Territorial Authority
- Boundary

Page 5 of 10

Road/Street Name	Extent of Road/Street
APARIMA ST	Full length (from Charlton Rd to end)
CHARLTON LN	from SH1 (Gore-Mataura Hwy - North entrance) to Allied Petroleum Truck Stop
CHARLTON RD	from SH1 to No. 68 Charlton Rd (access Allied Concrete)
FALCONER RD	Full length (from SH1S to end)
ORETI ST	Full length
RACECOURSE RD	from SH1S to No. 16 Racecourse Rd (Webblin Agriculture)
RIVER ST	from SH1S (Medway St) to No. 73 River St - part of heavy vehicle-pass
SALEYARD RD	from SH1 (Gore Mataura Hwy) to Gore Saleyards (West access)
WAIIAU ST	Full length (from Falconer Rd to Oreti St)

\* For the list of roads please refer to the index table in the end of the document.





# RCA Pre-approved HPMV Routes

## Gore District

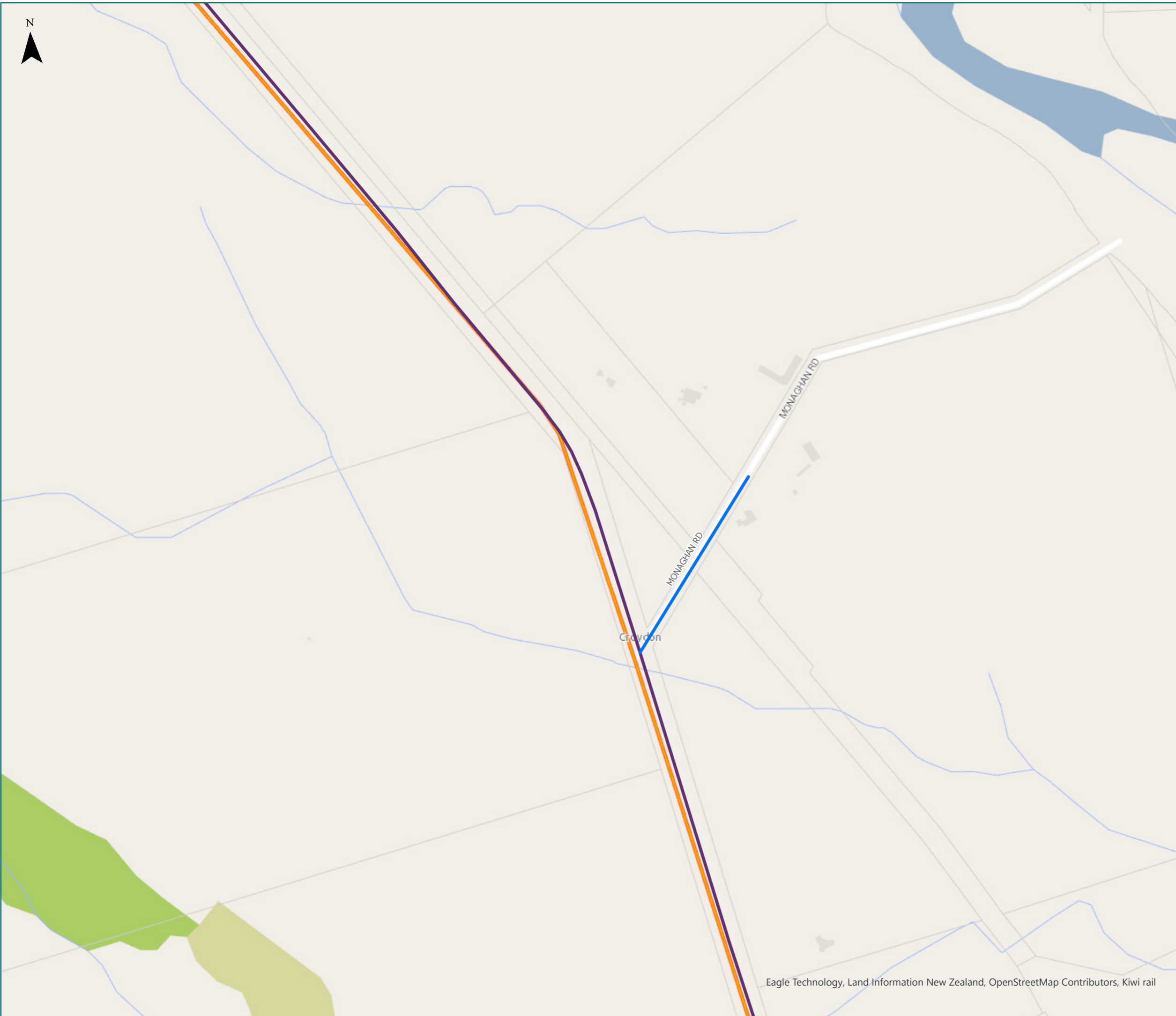
### Croydon

#### Legend

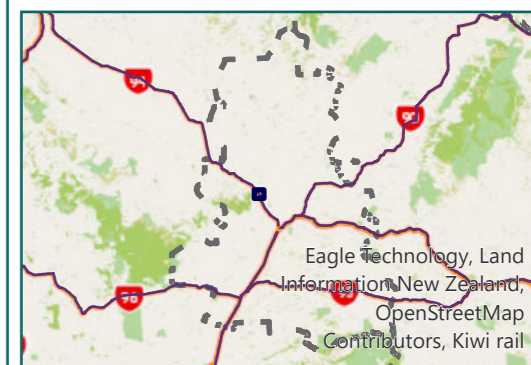
- Local Road
- State Highway
- Territorial Authority Boundary
- Boundary

Page 6 of 10

Road/Street Name	Extent of Road/Street
MONAGHAN RD	from SH94 (Waimea Hwv) to No. 22 Monaghan Rd



\* For the list of roads please refer to the index table in the end of the document.



0 70 Meters

# RCA Pre-approved HPMV Routes

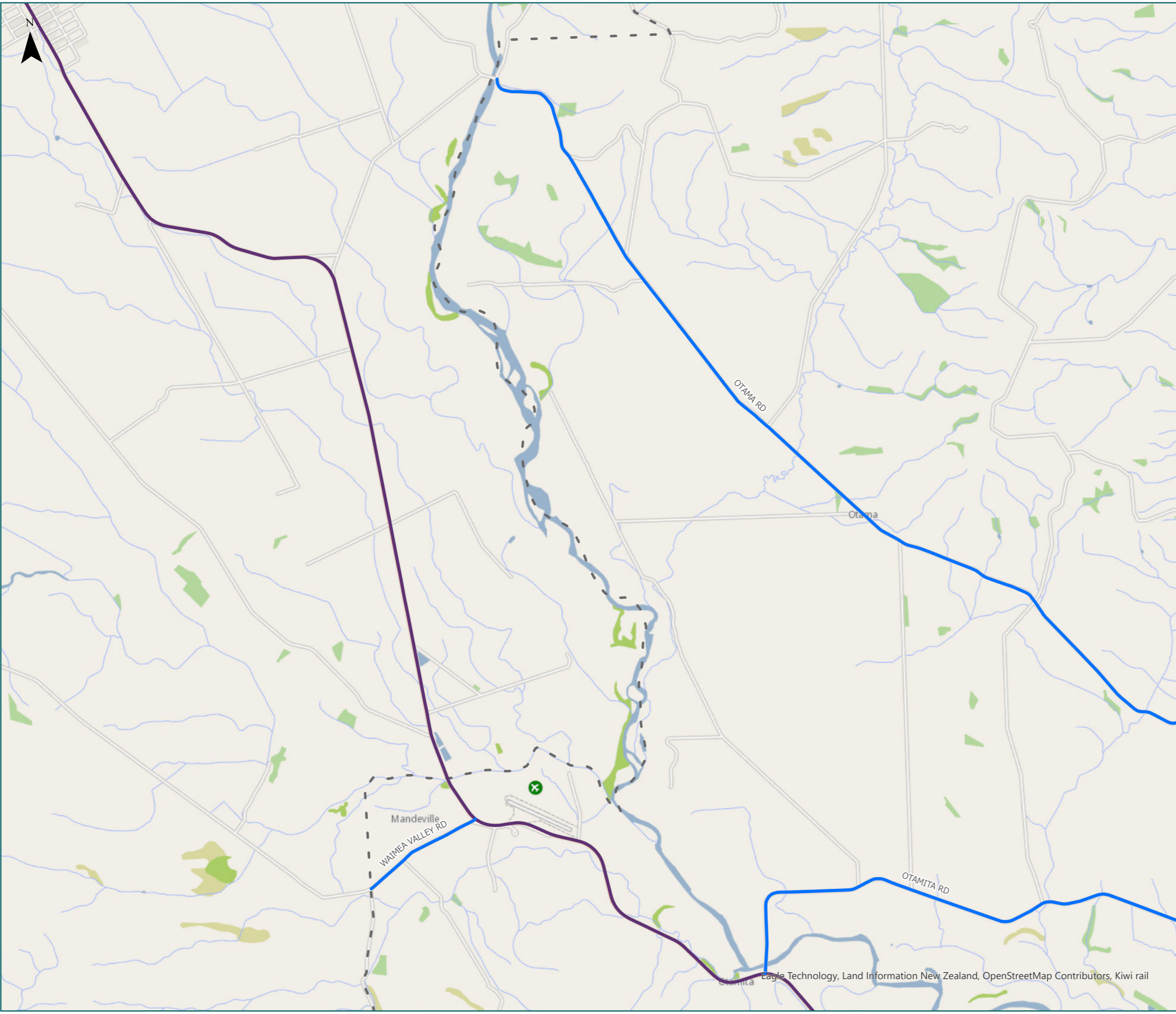
## Gore District Mandeville

### Legend

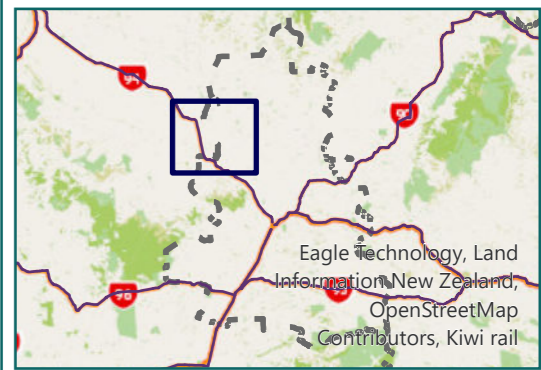
- Local Road
- State Highway
- Territorial Authority Boundary

Page 7 of 10

Road/Street Name	Extent of Road/Street
OTAMA RD	Full length
OTAMITA RD	Full Length
WAIMEA VALLEY RD	from SH94 (Waimea Hwy) first 1.5km to GDC/SDC boundary only

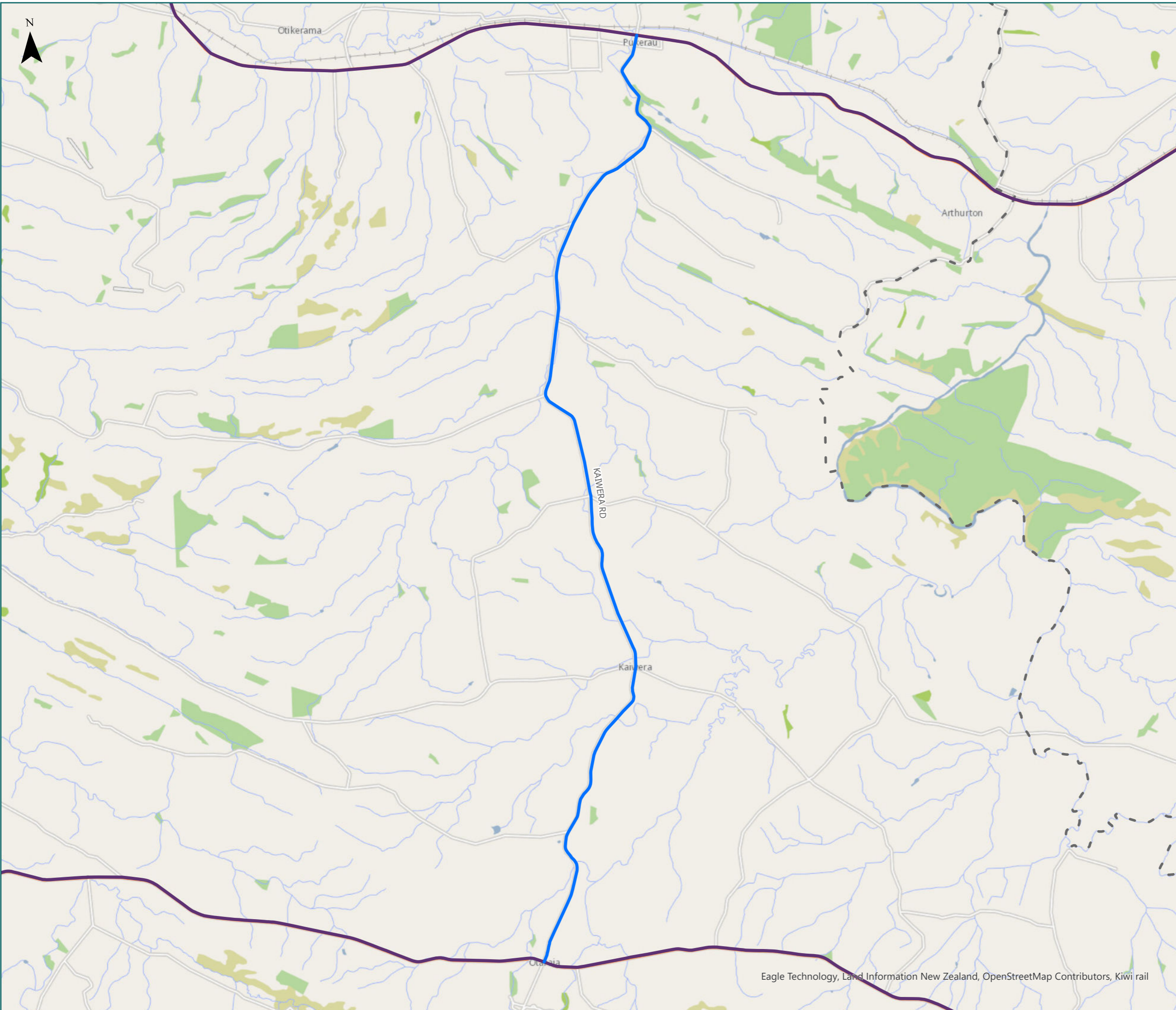


\* For the list of roads please refer to the index table in the end of the document.



0 620 Meters





# RCA Pre-approved HPMV Routes

## Gore District Pukerau

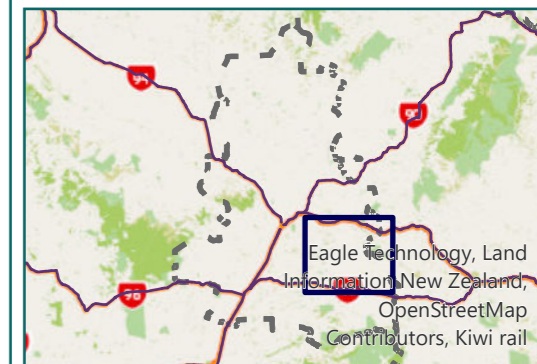
Legend

- Local Road
- State Highway
- Territorial Authority
- Boundary

Page 8 of 10

Road/Street Name	Extent of Road/Street
KAIWERA RD	Full length

\* For the list of roads please refer to the index table in the end of the document.



0 650 Meters

# RCA Pre-approved HPMV Routes

## Gore District Waitane

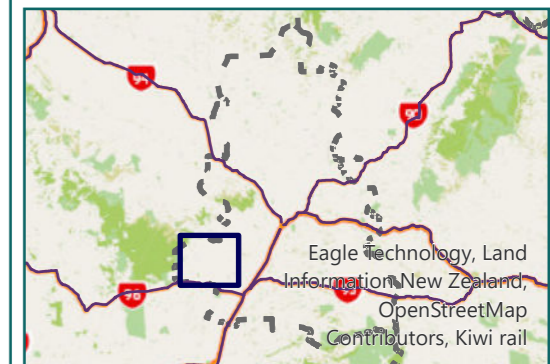
Legend

- Local Road
- State Highway
- Territorial Authority Boundary

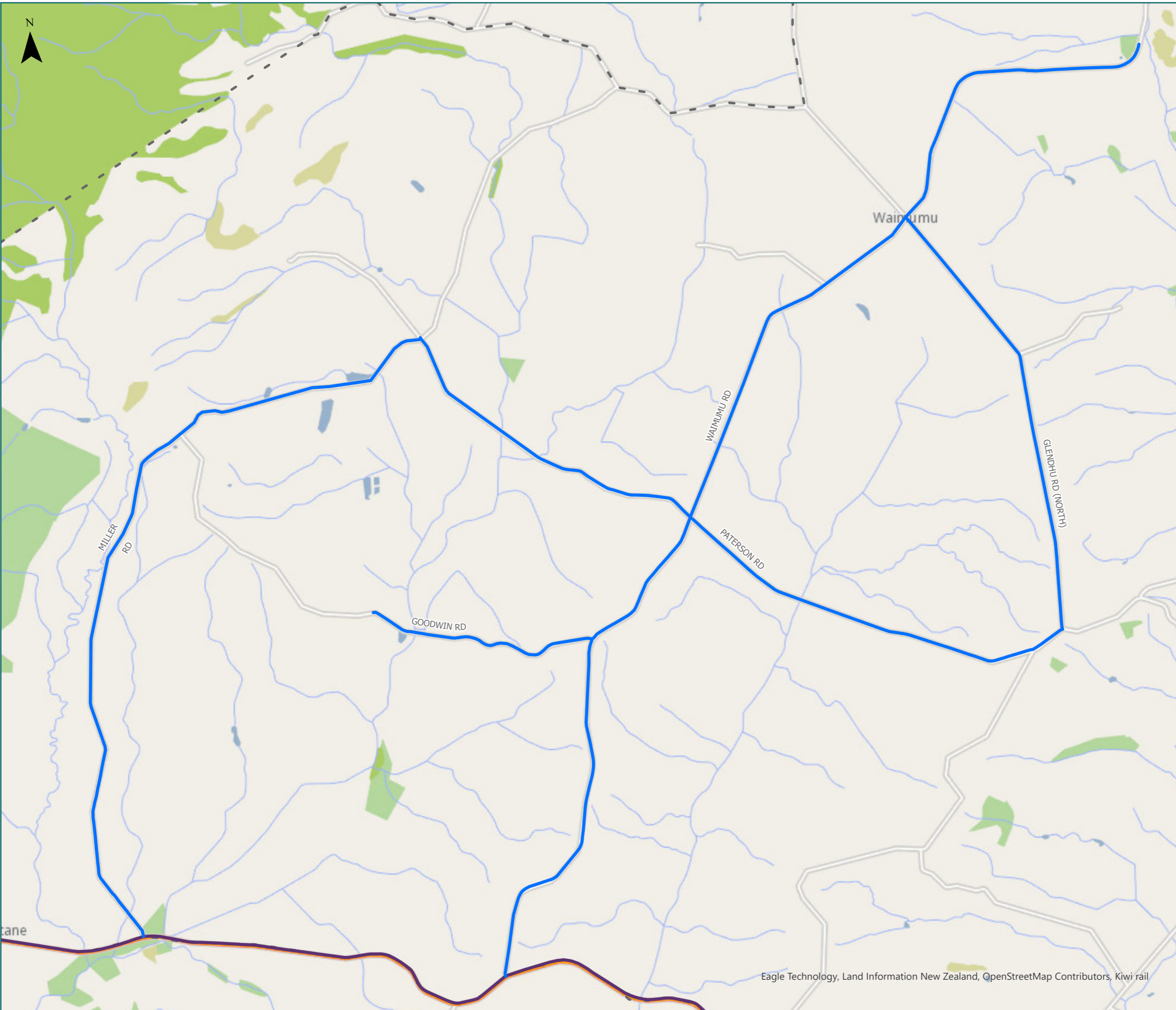
Page 9 of 10

Road/Street Name	Extent of Road/Street
GLENDHU RD (NORTH)	from Paterson Rd to Waimumu Rd
GOODWIN RD	from Waimumu Rd – first 1.982km to Newvale Coal Mine haul road)
MILLER RD	from SH96 (Glencoe Hwy) to Paterson Rd
PATERSON RD	from Glendhu Rd to Miller Rd
WAIMUMU RD	from SH96 (Glencoe Hwy) to Rapid 575 Waimumu Field Days Site

\* For the list of roads please refer to the index table in the end of the document.



0 430 Meters



# RCA Pre-approved HPMV Routes

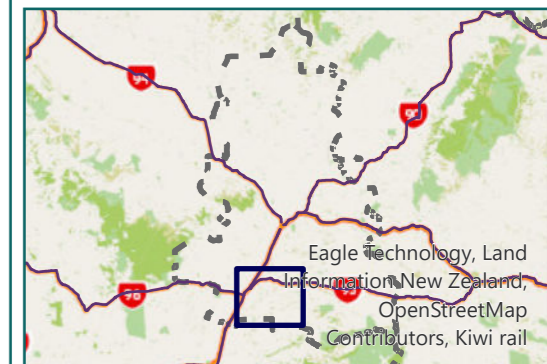
## Gore District Mataura

Legend

- Local Road
- State Highway
- Territorial Authority Boundary

Road/Street Name	Extent of Road/Street
CRAWFORD RD	from Kana St (non SH) to No. 1170 Crawford Rd
FORTH ST	from Kana St to Wyndham Rd
GLENDHU RD (SOUTH)	from SH1 (Gore-Mataura Hwy) to Terrace Rd intersection
KANA ST	from SH93 to Crawford Rd
SELBOURNE ST	Full length (from SH15 to end)
SELBOURNE ST - NORTH	Full length
SELBOURNE ST - SOUTH	Full length
TERRACE RD	from Glendhu Rd to No. 784 Terrace Rd
WYNDHAM RD	from Forth St to Gore DC/ Southland DC Boundary - first 4.89 kms only

\* For the list of roads please refer to the index table in the end of the document.



0 490 Meters

# Gore District Map Index Page

Route Name	Page
GLENKENICH RD from Waikaka Rd to GDC/CDC boundarv - first. 8.8kms	1
GREENVALE RD from Wendon Valley Rd to GDC/CDC boundary (aorox. 6.6km)	1
LURGAN ST from Waikaka Rd to No. 11 Lurgan St (Waikaka Transport)	1
MAIN ST from Waikaka Rd to Wendon Valley Rd	1
MATHESON RD from Waikaka Rd to No.18 (Waikaka Transport)	1
WAIKAKA RD (Full Length)	1
WENDON VALLEY RD from Main St, Waikaka to Greenvale Rd	1
DONALD RD from Glenkenich Road to Gilchrist Road	2
EAST CHATTON RD (Full length)	2
GILCHRIST RD from Donald Road to # 455	2
NORTH CHATTON RD (Full length)	2
WHITERIG RD from McKinnon Rd to Knapdale Rd	2
BALLAST RD from SH1S (Waipahi Hwy) to Pease St	3
KNAPDALE RD from McKinnon Rd to Otama Rd	3
MCKINNON RD from Talbot St to Knapdale Rd	3
PEASE ST from Ballast Rd to Mataura Valley Milk	3
TALBOT ST from SH1 (Waipahi Hww) to McKinnon Rd	3
ASHTON ST (Full Length)	4
AVON ST (Full Length)	4
BURY ST from SH1 (Gore-Mataura Hww) to Rata St	4
DUNDAS ST (Full Length)	4
FAIRFIELD ST from Irwell St to No. 10 Fairfield St (Placemakers)	4
GORTON ST from Mersey St to Hyde St	4
HYDE ST (Full Length)	4
IRWELL ST from SH94 to Fairfield St	4
LYNE ST from Richmond St to No. 26 Lyne St (Farmlands)	4
MERSEY ST from River St to Gorton St only - NO ACCESS to SH1	4
MIRO ST from Wigan St to Rata St	4
NORFOLK ST from SH1S (Medway St) to Richmond St - part of heavv vehicle bv-pass	4
OLDHAM ST (Full Length)	4
ONTARIO ST from SH1 to Toronto St	4
ORDSAL ST from Lyne St to Avon St	4

Route Name	Page
RAILWAY ST from Ontario St to Dundas St	4
RATA ST (Full Length)	4
RICHMOND ST (Full Length)	4
RIVER ST from SH1S (Medway St) to No. 73 River St - part of heavy vehicle-pass	4
STRATFORD ST (Full Length)	4
TAMWORTH LANE (Full Length)	4
TORONTO ST from Ontario St to Gore Transfer Station	4
WIGAN ST from Hyde St to Miro St	4
APARIMA ST (Full Length)	5
CHARLTON LN from SH1 (Gore-Mataura Hwy - North entrance) to Allied Petroleum Truck Stop	5
CHARLTON RD from SH1 to No. 68 Charlton Rd (access Allied Concrete)	5
FALCONER RD (Full Length)	5
ORETI ST (Full Length)	5
RACECOURSE RD from SH1S to No. 16 Racecourse Rd (Webbline Agriculture)	5
SALEYARD RD from SH1 (Gore Mataura Hwy) to Gore Saleyards (West access)	5
WAIAU ST (Full Length)	5
MONAGHAN RD from SH94 (Waimea Hww) to No. 22 Monaghan Rd	6
OTAMA RD (Full length)	7
OTAMITA RD (Full Length)	7
WAIMEA VALLEY RD from SH94 (Waimea Hwy) first 1.5km to GDC/SDC boundary only	7
KAIWERA RD (Full length)	8
GLENDHU RD (NORTH) from Paterson Rd to Waimumu Rd	9
GOODWIN RD from Waimumu Rd - first 1.982km to Newwale Coal Mine haul road)	9
MILLER RD from SH96 (Glencoe Hwy) to Paterson Rd	9
PATERSON RD from Glendhu Rd to Miller Rd	9
WAIMUMU RD from SH96 (Glencoe Hwy) to Rapid 575 Waimumu Field Days Site	9
CRAWFORD RD from Kana St (non SH) to No. 1170 Crawford Rd	10
FORTH ST from Kana St to Wyndham Rd	10
GLENDHU RD (SOUTH) from SH1 (Gore-Mataura Hwy) to Terrace Rd intersection	10
KANA ST from SH93 to Crawford Rd	10
SELBOURNE ST - NORTH (Full Length)	10
SELBOURNE ST - SOUTH (Full Length)	10
SELBOURNE ST (Full Length)	10

---

Route Name	Page
TERRACE RD from Glendhu Rd to No. 784 Terrace Rd	10
WYNDHAM RD from Forth St to Gore DC/Southland DC Boundarv - first 4.89 kms only	10

---