

RCA Pre-approved HPMV Routes

Carterton District

Overview

Legend

High productivity motor vehicles (HPMV) Routes

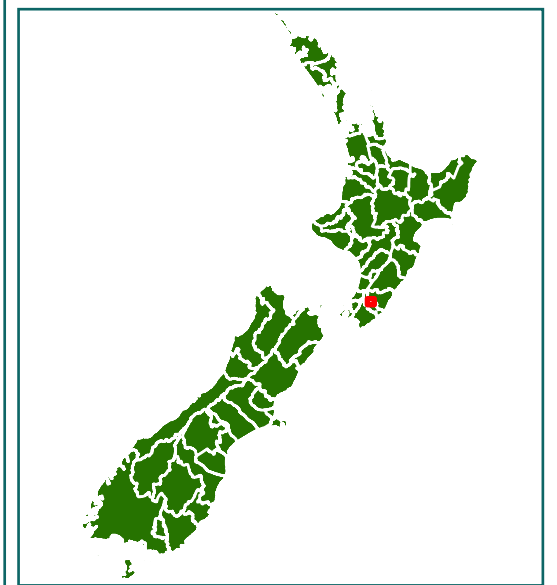
 Local Road

Full High Productivity Motor Vehicle Routes (SH)

 State Highway

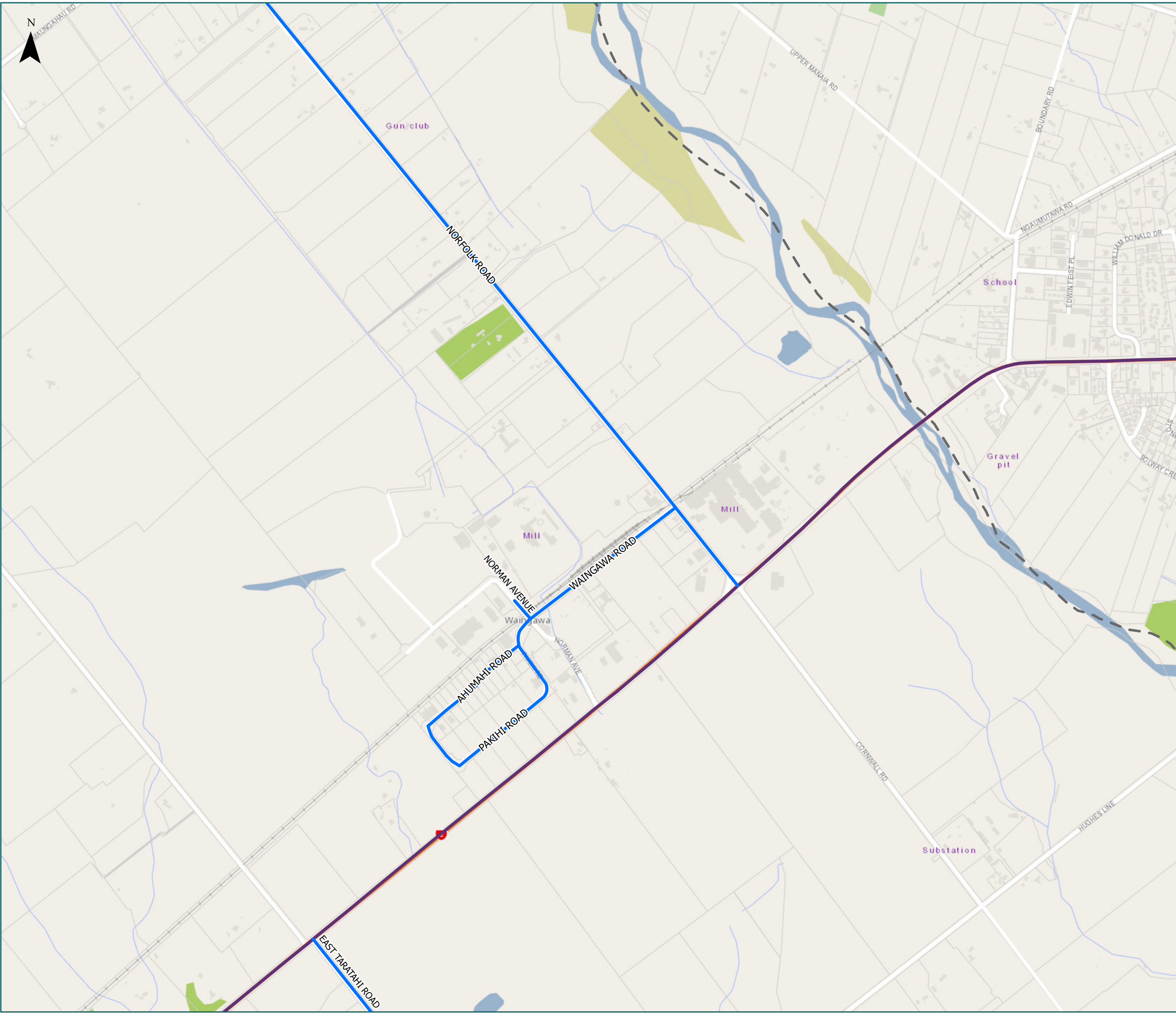
Territorial Authority Boundary

 - -



0 0.85 km





RCA Pre-approved HPMV Routes

Carterton District

Waingawa

Legend

- Local Road
- State Highway
- Territorial Authority
- Boundary

Road/Street Name	Extent of Road/Street
AHUMAHI ROAD	from Norman Ave to Pakihi Rd
EAST TARATAHI ROAD	from SH2 to No. 715 East Taratahi Rd
PAKIHI ROAD	Full Length
NORFOLK ROAD	from SH2 to Chester Rd intersection only
NORMAN AVENUE	from Waingawa Rd to No. 10 Normans Rd (Kiwi Lumber)
WAINGAWA ROAD	from Norfolk Rd to Normans Ave

* For the list of roads please refer to the index table in the end of the document.





RCA Pre-approved HPMV Routes

Carterton District

North Waingawa

Legend

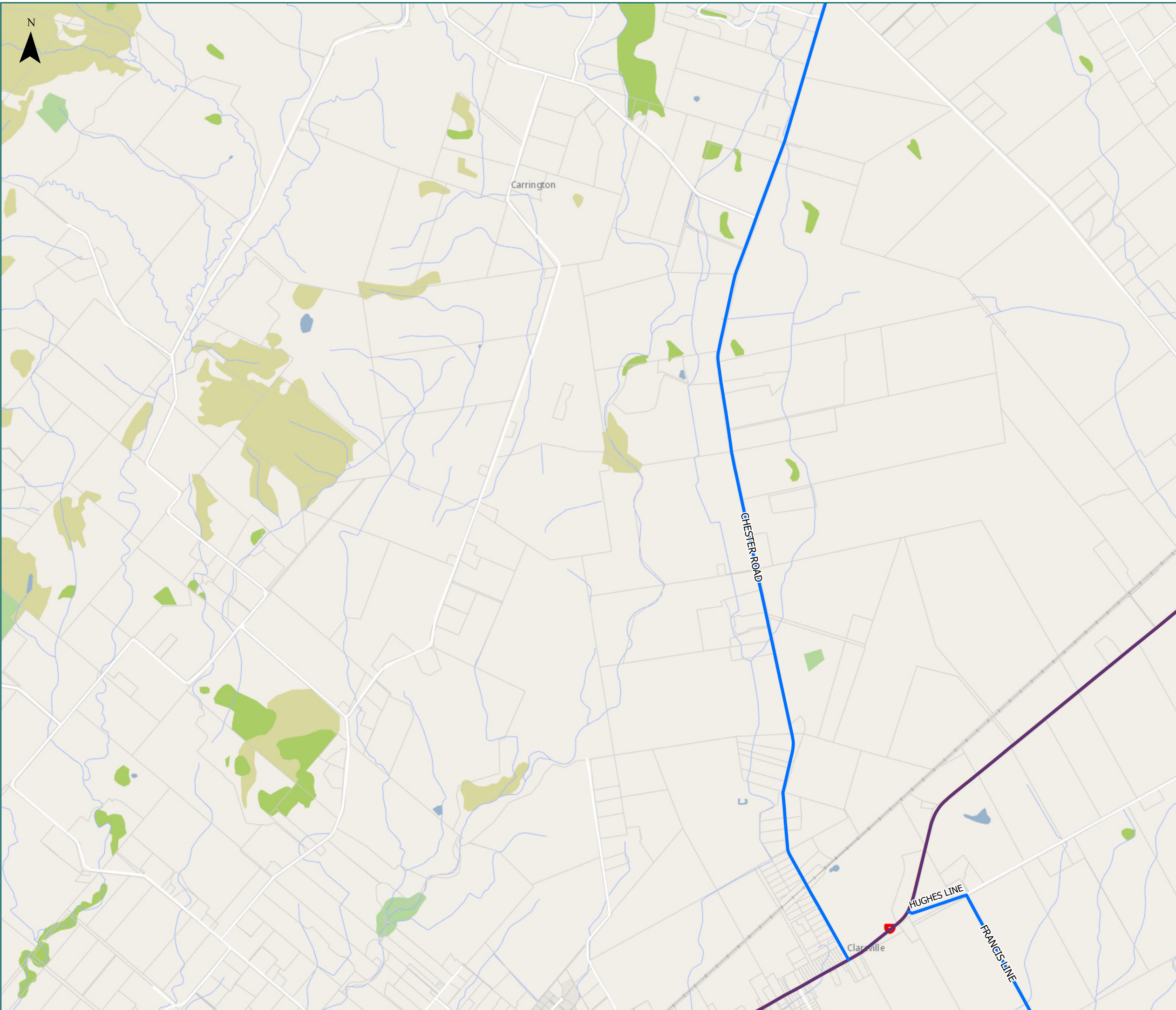
- Local Road
- - - Territorial Authority Boundary

Page 2 of 4

Road/Street Name	Extent of Road/Street
CHESTER ROAD	from Norfolk Rd to SH2
NORFOLK ROAD	from SH2 to Chester Rd intersection only

* For the list of roads please refer to the index table in the end of the document.





RCA Pre-approved HPMV Routes

Carterton District

North Clareville

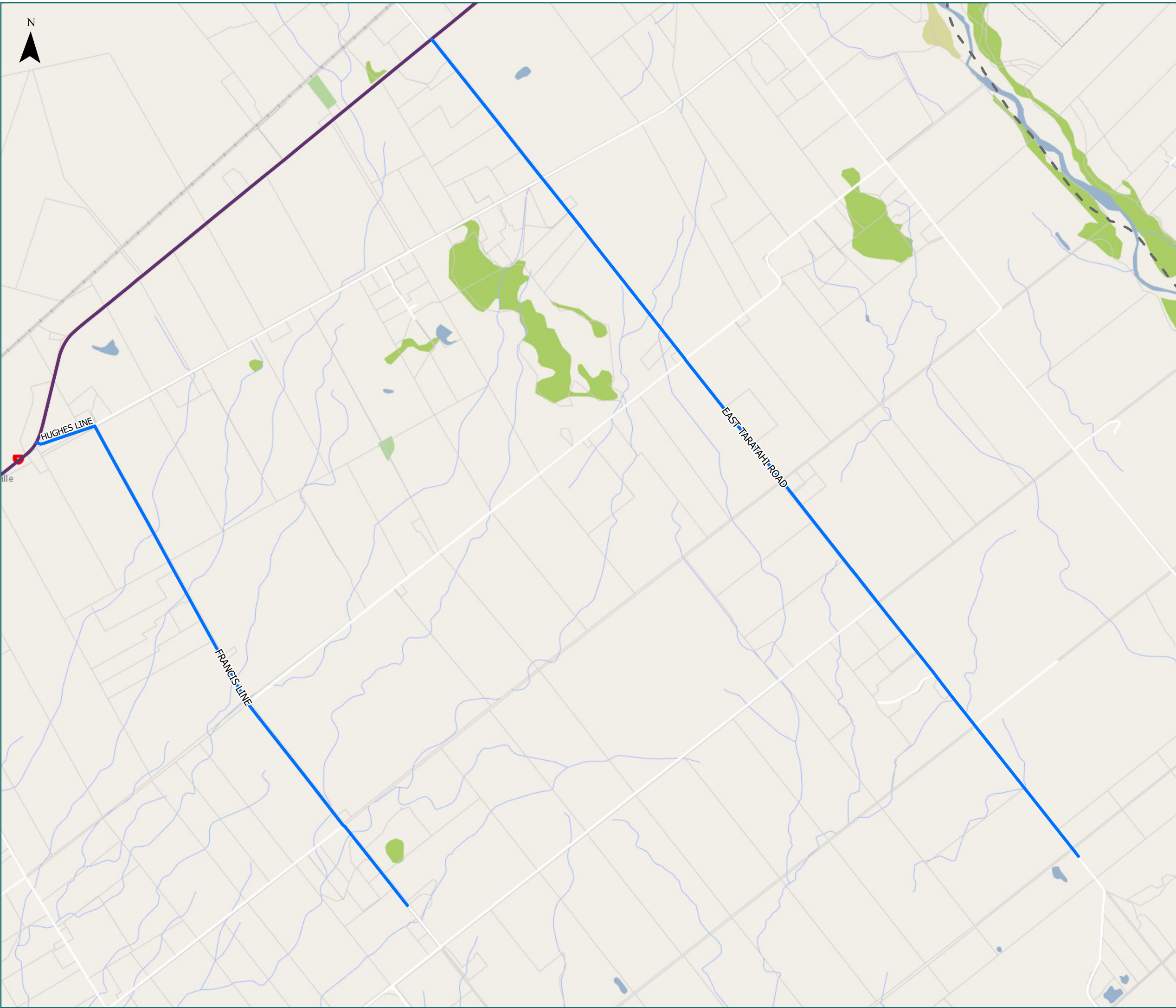
Legend

- Local Road
- State Highway
- Territorial Authority Boundary
- Boundary

Road/Street Name	Extent of Road/Street
CHESTER ROAD	from Norfolk Rd to SH2
FRANCIS LINE	from Hughs Line to No. 371 Francis Line only (Sharpes Stock Feed)
HUGHES LINE	from SH2 to Francis Line

* For the list of roads please refer to the index table in the end of the document.





RCA Pre-approved HPMV Routes

Carterton District

East Taratahi

Legend

- Local Road
- State Highway
- Territorial Authority Boundary

Page 4 of 4

Road/Street Name	Extent of Road/Street
EAST TARATAHI ROAD	from SH2 to No. 715 East Taratahi Rd
FRANCIS LINE	from Hughs Line to No. 371 Francis Line only (Sharpes Stock Feed)
HUGHES LINE	from SH2 to Francis Line

* For the list of roads please refer to the index table in the end of the document.



Carterton District Map Index Page

Route Name	Page
AHUMAHI ROAD from Norman Ave to Pakihi Rd	1
NORMAN AVENUE from Waingawa Rd to No. 10 Normans Rd (Kiwi Lumber)	1
PAKIHU ROAD (Full Length)	1
WAINGAWA ROAD from Norfolk Rd to Normans Ave	1
NORFOLK ROAD from SH2 to Chester Rd intersection only	2
CHESTER ROAD from Norfolk Rd to SH2	3
HUGHES LINE from SH2 to Francis Line	3
EAST TARATAHI ROAD from SH2 to No. 715 East Taratahi Rd	4
FRANCIS LINE from Hughs Line to No. 371 Francis Line only (Sharpes Stock Feed)	4