

50MAX Book of Maps

South Island Southland Region





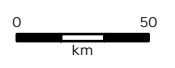
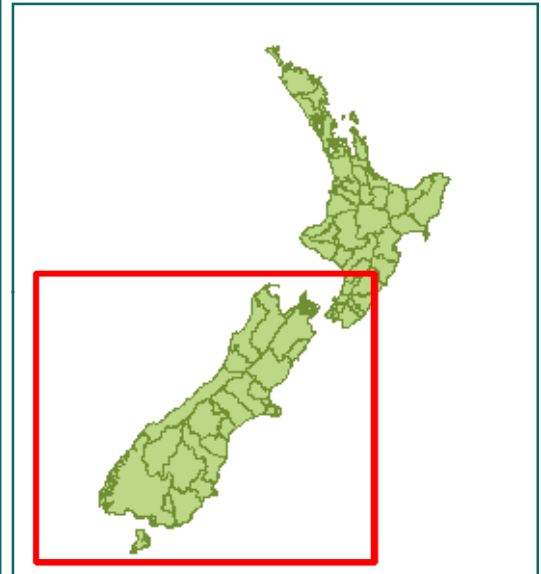
50MAX Book of Maps

Version: May 2024

South Island
South Island

X State Highway 50MAX Restrictions

For detailed information visit
www.nzta.govt.nz/commercial-driving/high-productivity



50MAX Road Controlling Authorities - South Island

Local roads can be used EXCEPT for the restricted bridges/roads listed in the following tables

Ashburton District
Buller District
Central Otago District
Christchurch City
Clutha District
Dunedin City
Gore District
Grey District
Hurunui District
Invercargill City
Kaikoura District
Marlborough District
Nelson City
Queenstown Lakes District
Selwyn District
Southland District
Tasman District
Timaru District
Waimakariri District
Waimate District
Waitaki District

50MAX Restricted Road Controlling Authorities - South Island

Do not use local roads: see local Council to obtain a Higher Mass HPMV permit

Mackenzie District

Westland District

Local Road 50MAX Bridge Restrictions - Southland

Bridge Reference	Bridge name	northing	easting
<u>Gore District Council</u>			
859	PYRAMID CREEK - OTAMA VALLEY RD (233)	4915357.03	1277311.43
860	OTAMA CREEK - OTAMA HILL RD (235)	4911836.37	1279924.22
861	WAIKAKA STM - KENNEDY RD (429)	4912670.46	1286030.16
862	WIAKAKA STM E BRANCH - MIDDLE ROAD WEST (420)	4910884.22	1294165.92
864	WAIARIKIKI STREAM - WOODROW RD (300)	4871804.62	1290731.93
865	WAIMUMU CHANNEL TRIB - BURTON RD (244)	4875720.58	1279729.04
866	HEGDEHOPE STM - PARKER RD (263)	4883127.38	1275148.48
867	OTAMITA STM - CROMBIE RD (374)	4897314.68	1274742.01
868	MATAURA RIVER - OTAMITA RD (386)	4896677.66	1278684.73
869	MATAURA RIVER - OTAMA RD (267)	4907321.04	1275411.38
870	OKAPUA CREEK - WINSLOE RD (445)	4902643.19	1285927.13
871	WAIKAKA STREAM - ONTARIO ST (143)	4886104.14	1287387.38
872	GLEN CREEK - MACGIBBON RD (351)	4886826.82	1288004.98
873	PUKERAU STREAM - MASON RD (468)	4888091.57	1296739.59
874	PUKERAU STM - LANDSLIP VALLEY RD (337)	4887911.99	1298725.45
875	TAYLORS CREEK - VOIGHTS RD (282)	4885426.04	1297856.05
876	TAYLORS CREEK - SPEDEN RD (283)	4884195.27	1297705.16
877	KAIWERA STM W BRANCH - KAIWERA DOWNS RD (314)	4872471.61	1301603.76
878	WAIKAKA STM - HOWE RD (350)	4890390.4	1291539.68
<u>Invercargill City Council</u>			
1301	STAUNTON RD/WAIKIWI - 2 – STAUNTON RD (5186)	4852657.46	1238904.53
1302	LINDS-UNDERWOOD OVERBRIDGE – FLORA RD WEST (5210)	4858774.01	1241360.4
1303	AWARUA SCHOOL ROAD/MOKATVA – AWARUA SCHOOL RD (5128)	4839714.61	1247271.35
1304	GARRETS RD/MOKATVA – GARRETT RD (5120)	4838855.59	1248047.23
1305	AWARUA BAY ROAD/MUDDY CREEK – AWARUA BAY RD (5123)	4832363.91	1255349.41
<u>Southland District Council</u>			
1318	MANSE RD - MANSE RD	4832571.99	1303887.92
1319	BIGGAR RD 1 - BIGGAR RD 1	4836402.05	1304103.39

Bridge Reference	Bridge name	northing	easting
1320	GEORGE RD (1057) - GEORGE RD (1057)	4841321.06	1306979.07
1321	WAIMAHAKA FORTIFICATION RD (1066) - WAIMAHAKA FORTIFICATION RD (1066)	4841786.89	1285562.18
1322	WAIRATA RD (1067) - WAIRATA RD (1067)	4841847.57	1286938.23
1323	GRAY RD 1 (1146) - GRAY RD 1 (1146)	4843273.95	1274258.15
1324	GRAY RD 1 (1146) - GRAY RD 1 (1146)	4843288.69	1274652.18
1325	FACTORY RD 1 - FACTORY RD 1	4844275.28	1269856.39
1326	LAWSON RD (1173) - LAWSON RD (1173)	4840735.19	1260597.61
1327	COOK RD (1183) - COOK RD (1183)	4840158.88	1259554.4
1328	BIRCH RD (1186) - BIRCH RD (1186)	4847705.7	1264511.27
1329	ORR RD 1 (1206) - ORR RD 1 (1206)	4846817.27	1252492.67
1330	18264 – BADWIT RD (1253) - BADWIT RD (1253)	4850446.6	1264382.83
1331	BRAID RD (1296) - BRAID RD (1296)	4844844.53	1288890.37
1332	WYNDHAM RIVER RD (1321) - WYNDHAM RIVER RD (1321)	4857441.43	1280104.6
1333	MATHESON RD 2 (1334) - MATHESON RD 2 (1334)	4849183.67	1297496.33
1334	WOODS RD 1 (1355) - WOODS RD 1 (1355)	4860650.96	1285341.83
1335	FRAZER RD (BDY RD) (1373) - FRAZER RD (BDY RD) (1373)	4868799.7	1291561.45
1336	MCDONALD RD 2 (1504) - MCDONALD RD 2 (1504)	4875267.17	1266304.29
1337	MCINTOSH RD SOUTH (1505) - MCINTOSH RD SOUTH (1505)	4875144.37	1265090.7
1338	HALCROW RD (1528) - HALCROW RD (1528)	4861311.55	1263870.05
1339	MCKERCHAR RD 1 (1584) - MCKERCHAR RD 1 (1584)	4858151.06	1255184.64
1340	HORSESHOE BUSH RD (1592) - HORSESHOE BUSH RD (1592)	4862928.35	1254755.72
1341	MCGILVRAY RD (BDY RD) (1624) - MCGILVRAY RD (BDY RD) (1624)	4855623.86	1247045.08
1342	WAIANIWA OPORO RD (1703) - WAIANIWA OPORO RD (1703)	4862132.68	1234744.5
1343	RANKIN RD - RANKIN RD	4863920.64	1220702.7
1344	CENTRE RD - CENTRE RD	4859340.66	1211149.92
1345	PAPATOTARA COAST RD - PAPATOTARA COAST RD	4873847.6	1178507.32
1346	LILLBURN MONOWAI RD (2066) - LILLBURN MONOWAI RD (2066)	4901691.34	1184646.06
1347	OHAI CLIFDEN HWY - OHAI CLIFDEN HWY	4887102.43	1197609.3
1348	MAIN ST 2 - MAIN ST 2	4878010.75	1213570.76
1349	WREYS BUSH MOSSBURN RD - WREYS BUSH MOSSBURN RD	4918750.51	1224961.82

Bridge Reference	Bridge name	northing	easting
1350	DUNEARN RD (2371) - DUNEARN RD (2371)	4893856.56	1226245.93
1351	MCLEISH RD 2 (2444) - MCLEISH RD 2 (2444)	4875769.76	1227950.74
1352	VALLEY RD (2466) - VALLEY RD (2466)	4867029.6	1234962.16
1353	NELSON RD (2475) - NELSON RD (2475)	4869916.72	1238025.48
1354	BREEZE RD - BREEZE RD	4863869.52	1242599.78
1355	PULLAR RD (2503) - PULLAR RD (2503)	4864589.42	1247484.66
1356	MCKINNON RD 2 (2515) - MCKINNON RD 2 (2515)	4868204.81	1243140.25
1357	THOMSONS CROSSING RD WEST (2526) - THOMSONS CROSSING RD WEST (2526)	4874876.74	1238638.7
1358	SHARKS TOOTH RD (2555) - SHARKS TOOTH RD (2555)	4871998.61	1251482.12
1359	OFF TUSSOCK CREEK GROVE BUSH RD - OFF TUSSOCK CREEK GROVE BUSH RD	4866609.07	1249579.79
1360	CHANNEL RD 1 (2563) - CHANNEL RD 1 (2563)	4869101.22	1251311.64
1361	SCOTT RD 2 (2596) - SCOTT RD 2 (2596)	4879878.72	1252525.49
1362	MCDONALD RD 3 (2615) - MCDONALD RD 3 (2615)	4886100.75	1249254.96
1363	OFF HALL RD (2619) - OFF HALL RD (2619)	4887193.59	1254647.04
1364	DEANS RD (2647) - DEANS RD (2647)	4881455.86	1239488.08
1365	WELSH RD EAST (2654) - WELSH RD EAST (2654)	4880634.38	1239552.25
1366	SMITH RD 3 (2661) - SMITH RD 3 (2661)	4878677.01	1236192.01
1367	CAIRD RD (2825) - CAIRD RD (2825)	4892768.44	1248282.78
1368	MCBRIDE RD (2826) - MCBRIDE RD (2826)	4895856.73	1248305.86
1369	32143 – BENMORE RD (2895) - BENMORE RD (2895)	4900671.76	1237776.7
1370	DIPTON FLAT RD (2896) - DIPTON FLAT RD (2896)	4902848.66	1234588.46
1371	DIPTON FLAT RD (2896) - DIPTON FLAT RD (2896)	4898422.15	1236496.11
1372	RIVERSIDE SCHOOL RD (2897) - RIVERSIDE SCHOOL RD (2897)	4903148.75	1235113.77
1373	TOMOGALAK RD (3144) - TOMOGALAK RD (3144)	4924483.44	1256601.78
1374	WILSON RD 7 (3147) - WILSON RD 7 (3147)	4918313.06	1257721.32
1375	ARLUSSA CATTLEFLAT RD - ARDLUSSA CATTLEFLAT RD	4922673.2	1259925.11
1376	MCRORIE RD (3224) - MCRORIE RD (3224)	4927669.45	1271813.45
1377	MCDONALD RD 6 (3226) - MCDONALD RD 6 (3226)	4927520.45	1271062.5
1378	WHITECOOMB RD (3246) - WHITECOOMB RD (3246)	4949646.43	1291120.5
1379	28491 – ARGYLE RD (3248) - ARGYLE RD (3248)	4938094.3	1282776.26

Bridge Reference	Bridge name	northing	easting
1380	CARTER RD (3353) - CARTER RD (3353)	4898255.46	1272313.2
1381	LAKE MONOWAI RD (3407) - LAKE MONOWAI RD (3407)	4916178.25	1180265.81
1382	LAKE MONOWAI RD (3407) - LAKE MONOWAI RD (3407)	4914750.24	1182750.66
1383	WEIR RD 3 - WEIR RD 3	4935848.19	1186773.68
1384	MARAROA RD (3582) - MARAROA RD (3582)	4948783.22	1207635.5
1385	DUNROBIN VALLEY RD (3598) - DUNROBIN VALLEY RD (3598)	4922229.35	1215418.84
1386	TAYLOR RD 4 (3618) - TAYLOR RD 4 (3618)	4936364.57	1228515.71
1387	SUTHERLAND RD (3652) - SUTHERLAND RD (3652)	4929510.04	1234782.57
1388	MULHOLLAND RD - MULHOLLAND RD	4943051.85	1241555.28
1389	CAINARD RD - CAINARD RD	4963754.48	1254265.42
1390	OTAUTAU WW NO 03 - OTAUTAU WW NO 03	4877980.5	1213207.25
1391	OFF DIPTON CASTLEROCK - OFF DIPTON CASTLEROCK	4906841.55	1240603.58
1392	OFF ARDLUSSA CATTLEFLAT RD 2 (9568) - OFF ARDLUSSA CATTLEFLAT RD 2 (9568)	4924007.6	1261648.81
1393	OFF ARDLUSSA CATTLEFLAT RD 1 (9567) - OFF ARDLUSSA CATTLEFLAT RD 1 (9567)	4923750.08	1261310.99

State Highway 50MAX Restrictions - South Island

SH	BSN	Name	Region	Northing	Easting
SH 6	6343	FOX RIVER BRIDGE - 6343	Christchurch	5181826.2937	1358077.2611
SH 6	6390	COOK RIVER (WEHEKA) BRIDGE - 6390	Christchurch	5179319.6396	1354758.1994
SH 6	6590	KARANGARUA RIVER BRIDGE - 6590	Christchurch	5170451.8171	1342141.616
SH 6	8153	FISH RIVER BRIDGE - 8153	Dunedin	5108774.6331	1307472.8408
SH 6	7500	HAAST RIVER BRIDGE - 7500	Christchurch	5136745.1532	1282914.7575
SH 6	8183	MAKARORA RIVER BRIDGE - 8183	Dunedin	5106071.484	1306371.7233
SH 6	8215	CAMERONS CREEK BRIDGE - 8215	Dunedin	5104103.517	1304129.6629

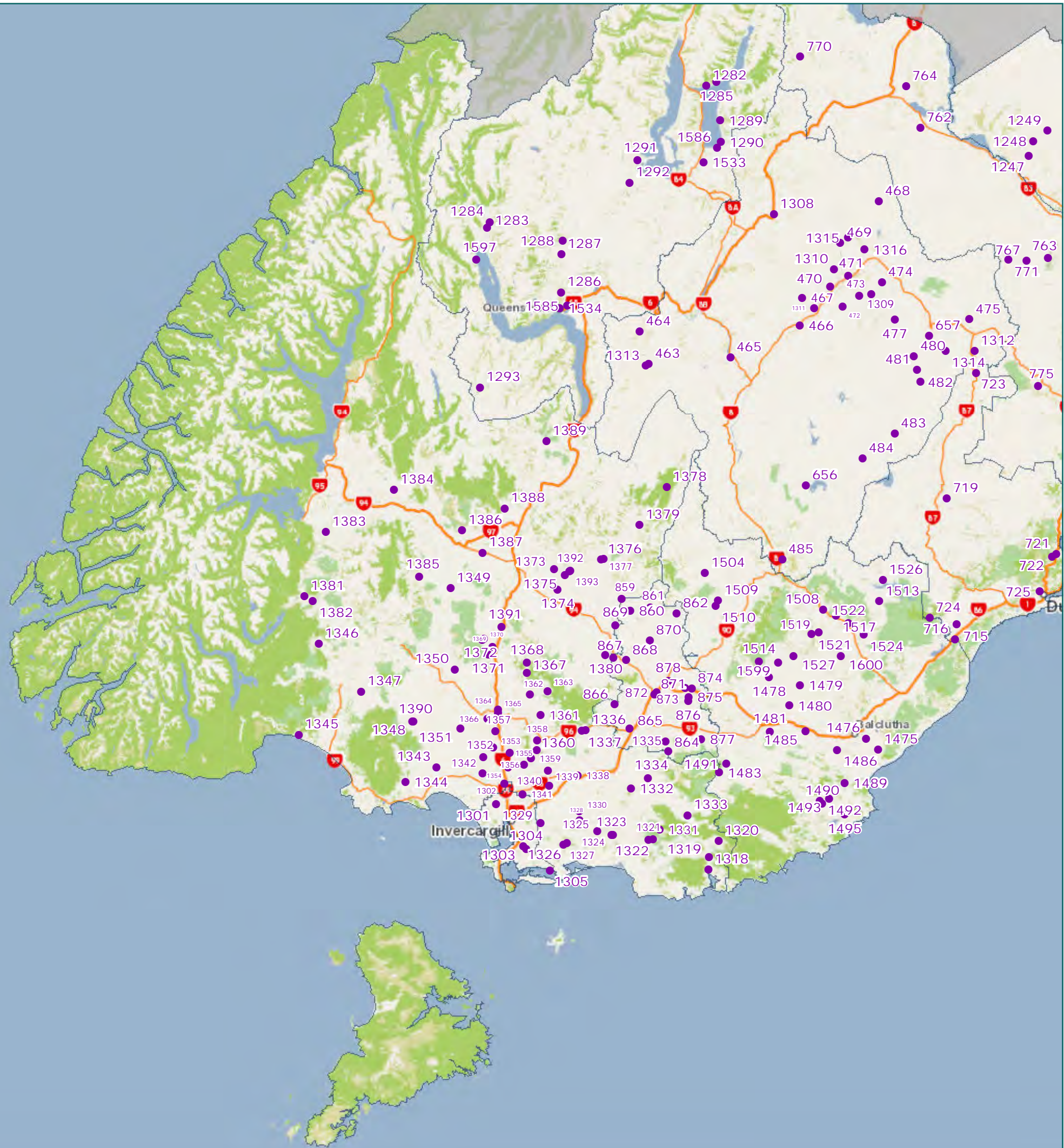


50MAX Book of Maps

Version: May 2024

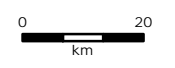
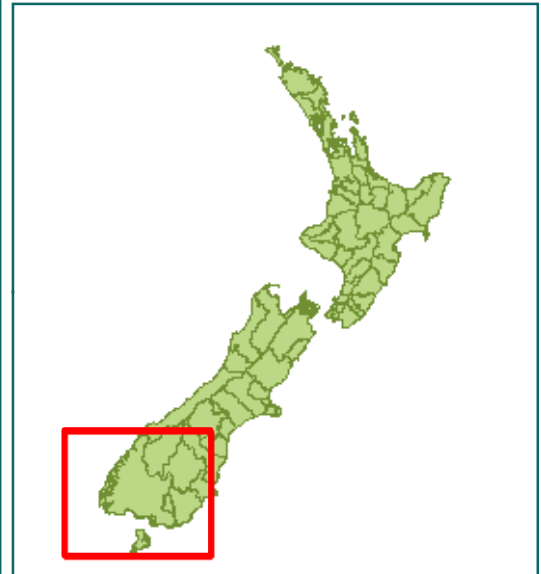
South Island Southland Region

All RCA's (Districts)



-  State Highway 50MAX Restrictions
-  Local Road 50MAX Bridge Restrictions
-  NZTA State Highways
-  Restricted RCA - consult local authority to use local roads

For detailed information visit www.nzta.govt.nz/commercial-driving/high-productivity



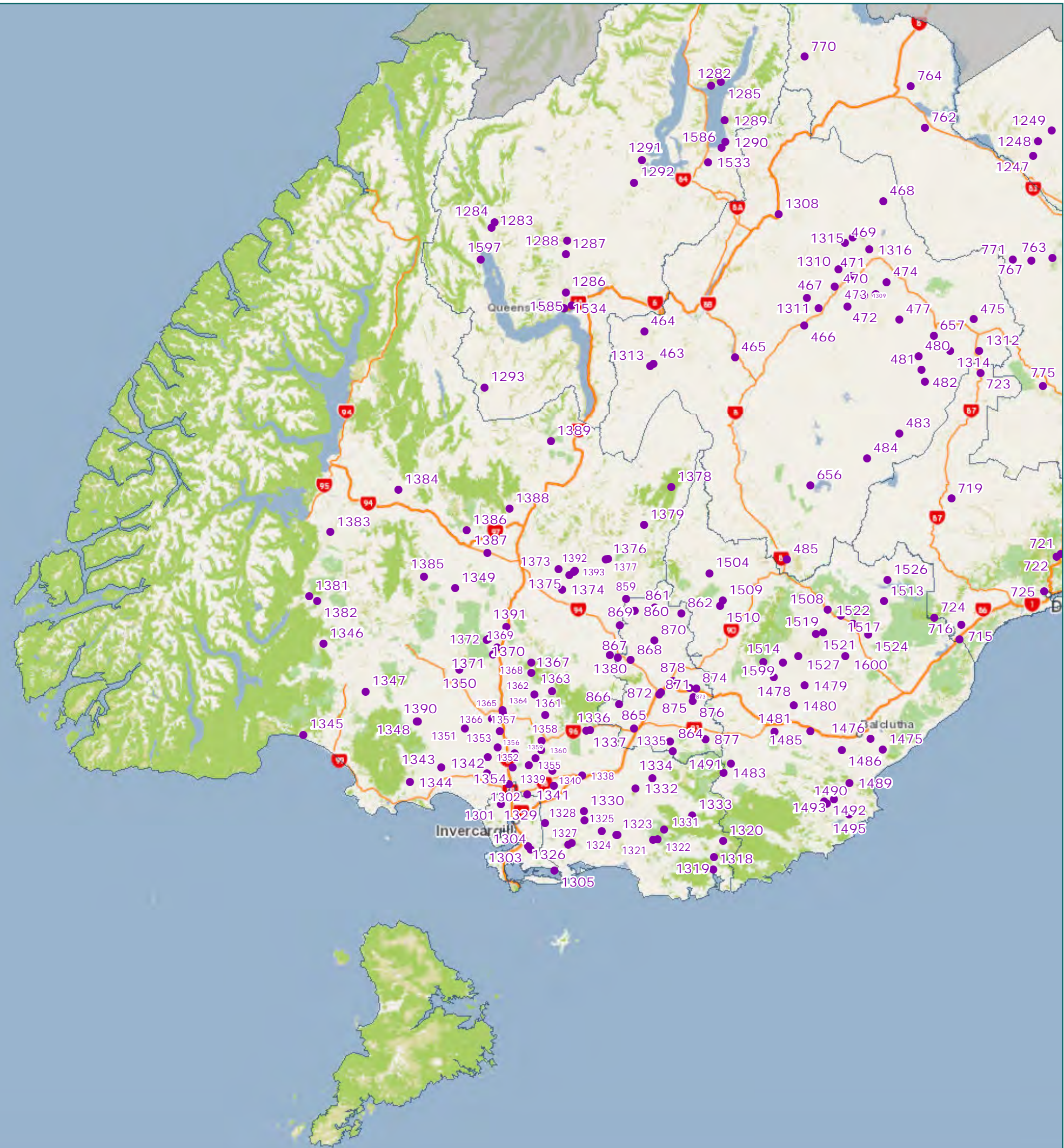


50MAX Book of Maps

Version: May 2024

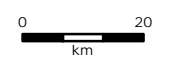
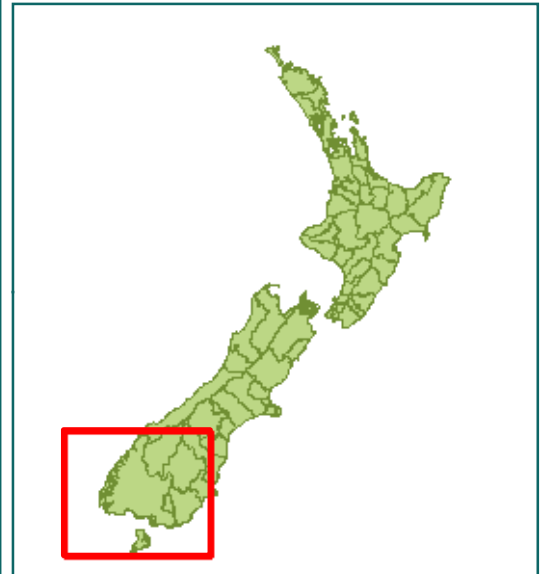
South Island Southland Region

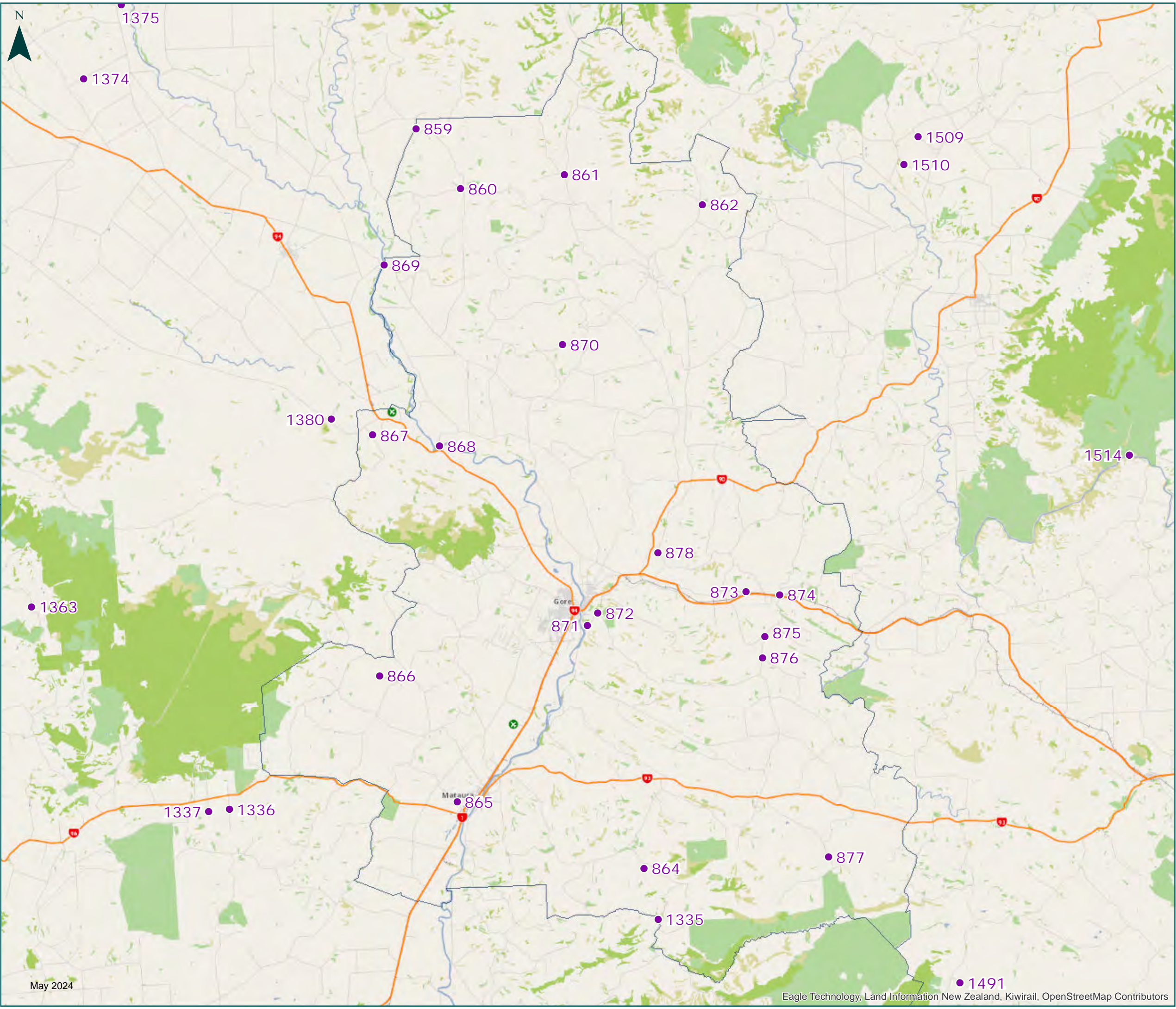
Southland District



-  State Highway 50MAX Restrictions
-  Local Road 50MAX Bridge Restrictions
-  NZTA State Highways
-  Restricted RCA - consult local authority to use local roads

For detailed information visit www.nzta.govt.nz/commercial-driving/high-productivity





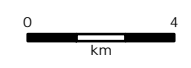
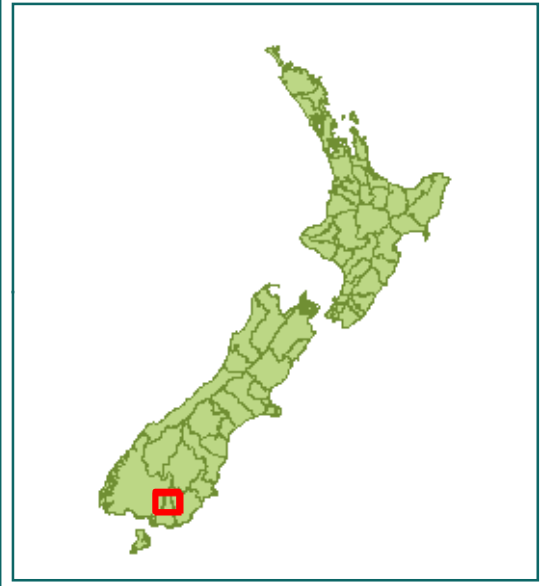
50MAX Book of Maps
Version: May 2024

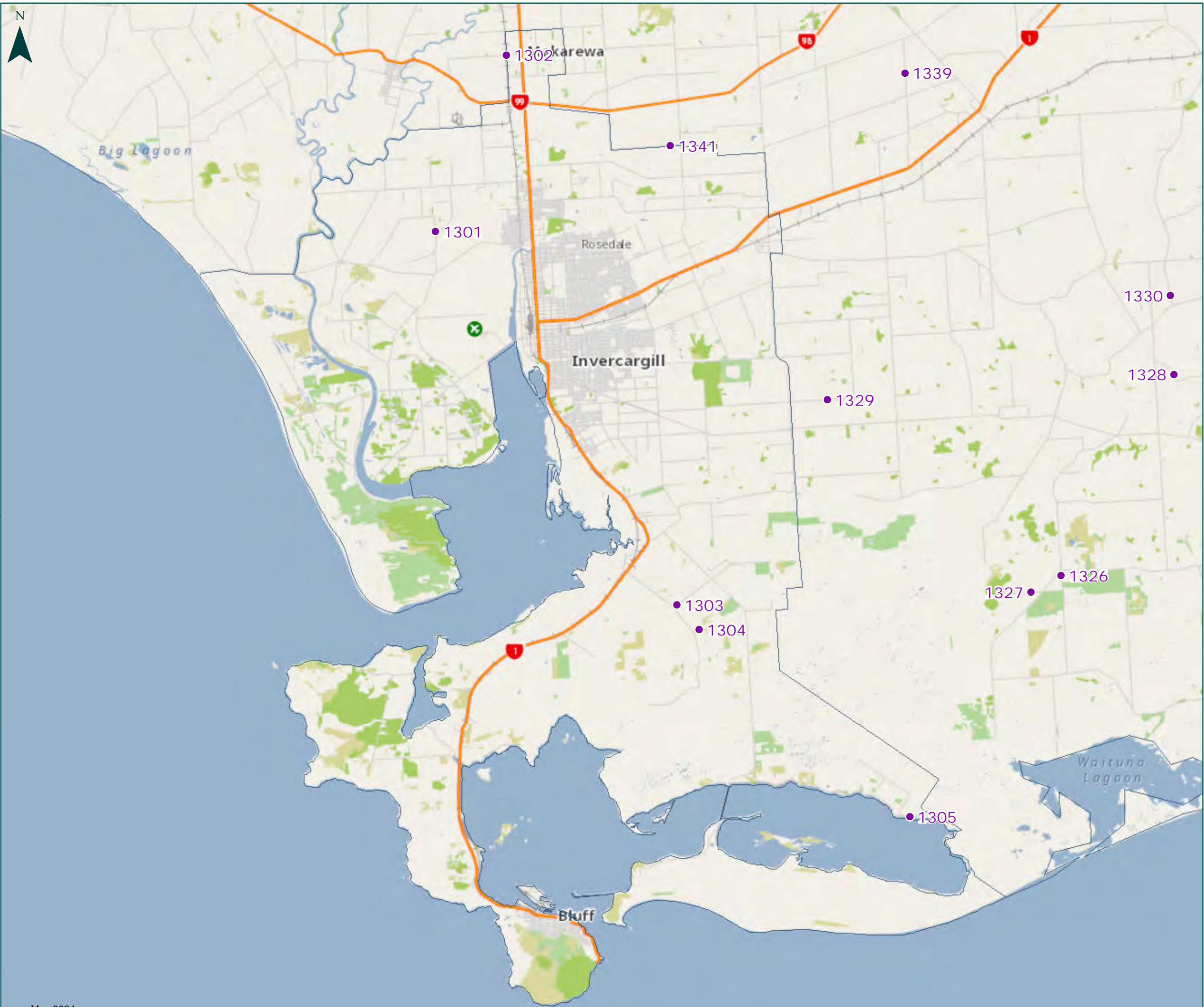
South Island
Southland Region

Gore District

-  State Highway 50MAX Restrictions
-  Local Road 50MAX Bridge Restrictions
-  NZTA State Highways
-  Restricted RCA - consult local authority to use local roads

For detailed information visit
www.nzta.govt.nz/commercial-driving/high-productivity





50MAX Book of Maps
Version: May 2024

South Island
Southland Region

Invercargill City

- X State Highway 50MAX Restrictions
- Local Road 50MAX Bridge Restrictions
- NZTA State Highways
- Restricted RCA - consult local authority to use local roads

For detailed information visit
www.nzta.govt.nz/commercial-driving/high-productivity

