

50MAX Book of Maps

South Island





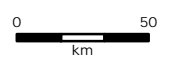
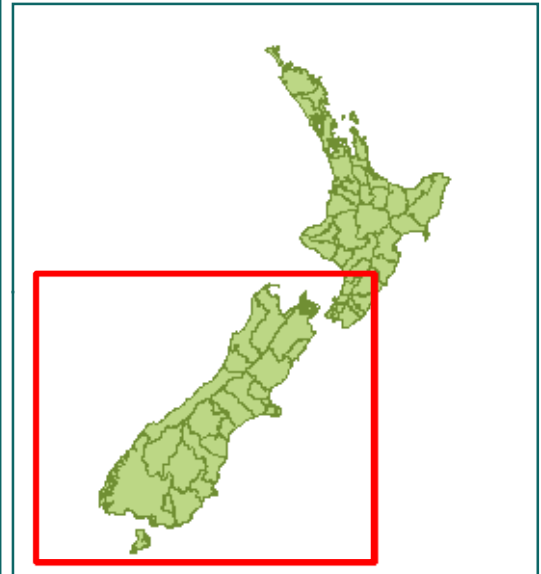
50MAX Book of Maps

Version: May 2024

South Island
South Island

 State Highway 50MAX Restrictions

For detailed information visit
www.nzta.govt.nz/commercial-driving/high-productivity



50MAX Road Controlling Authorities - South Island

Local roads can be used EXCEPT for the restricted bridges/roads listed in the following tables

Ashburton District
Buller District
Central Otago District
Christchurch City
Clutha District
Dunedin City
Gore District
Grey District
Hurunui District
Invercargill City
Kaikoura District
Marlborough District
Nelson City
Queenstown Lakes
District
Selwyn District
Southland District
Tasman District
Timaru District
Waimakariri District
Waimate District
Waitaki District

50MAX Restricted Road Controlling Authorities - South Island

Do not use local roads: see local Council to obtain a Higher Mass HPMV permit

Mackenzie District

Westland District

Local Road 50MAX Bridge Restrictions - South Island

Bridge Reference	Bridge name	northing	easting
<u>Ashburton District Council</u>			
533	BRIDGE NO. 29 - DOUBLE HILL RUN	5203242	1468096
534	BRIDGE NO. 49 - HAKATERE HERON ROAD	5188774.48	1452824.12
537	BRIDGE NO. 99 - SURVEYORS ROAD	5122443.08	1489792.73
538	BRIDGE NO. 130 - DOUBLE HILL RUN ROAD	5203462.75	1455950.2
539	BRIDGE NO. 134 - SURREY HILLS ROAD	5155763.63	1469457.18
541	BRIDGE NO. 151 - SHEPHERDS BUSH ROAD (RUAPUNA)	5143284	1460767
542	BRIDGE NO. 65A - OCEAN VIEW ROAD	5111317.12	1487313.02
543	BRIDGE NO. 77A - MT HUTT STATION ROAD	5170703.76	1491146.9
544	BRIDGE NO. RDR 15 - COSKERIES ROAD	5149234.01	1466885.94
545	BRIDGE NO. RDR 16 - MAYFIELD KLONDYKE ROAD	5149512	1467122
547	BRIDGE NO. RDR 24 - ANAMA CAVENDISH ROAD	5156665.1	1471382.64
548	BRIDGE NO. RDR 28 - TRAMWAY ROAD	5158747.76	1473975.06
549	BRIDGE NO. RDR 30 - FOXS ROAD	5160220	1474078
551	BRIDGE NO. RDR 34 - LAMBIES ROAD (STAVELEY)	5163878	1473443
553	BRIDGE NO. RDR 4 - KLONDYKE TERRACE ROAD	5148541	1460633
554	BRIDGE NO. RDR 40 - ASHBURTON STAVELEY ROAD	5163947	1476517
555	BRIDGE NO. RDR 42 - GOUGHS CROSSING ROAD EAST	5164043	1478054
556	BRIDGE NO. RDR 43 - ALFORD FOREST CEMETERY ROAD	5163821.84	1478974.05
557	BRIDGE NO. RDR 45 - FORKS ROAD	5164327.33	1481919.33
558	BRIDGE NO. RDR 46 - ASHBURTON RIVER ROAD	5165472.21	1484594.98
559	BRIDGE NO. RDR 49 - DIP ROAD	5167067	1487190
560	BRIDGE NO. RDR 50 - LEDGERWOODS ROAD	5167312.8	1487431.07
561	BRIDGE NO. RDR 52 - PUDDING HILL ROAD	5168133	1488082
562	BRIDGE NO. RDR 53 - MT HARDING ROAD	5169855	1489273
563	BRIDGE NO. RDR 55 - MT HUTT STATION ROAD	5171122.82	1491134.76
564	BRIDGE NO. RDR 57 - DARTS ROAD	5171760.3	1491975.59
565	BRIDGE NO. RDR 59 - BARKERS ROAD	5172834.83	1495022.74
566	BRIDGE NO. RDR 61 - RAKAIA RIVER ROAD	5173990.9	1496955.85

Bridge Reference	Bridge name	northing	easting
567	BRIDGE NO. RDR 9 - MONTALTO ROAD	5144886	1462109
568	BRIDGE NO. RDR 38 - SPRINGBURN BUSHSIDE ROAD	5163884	1475669
<u>Buller District Council</u>			
1461	KELLY CREEK BRIDGE – ARAPITO RD	5433365.07	1533959.24
1463	MCCALLUMS BRIDGE – MCCALLUMS MILL ROAD	5444210.03	1532134.1
1464	BAKERS CREEK BRIDGE NO 2 - BAKERS CREEK ROAD	5434073	1527792
1465	BULLER CAMP BRIDGE - BULLER RAILWAY ROAD (SOUTH)	5365628	1512879
1466	BULLOCK CREEK BRIDGE - BULLOCK CREEK ROAD	5338444	1467675
1467	MANNS BRIDGE - CAINS ROAD	5385537	1498664
1468	BLUE DUCK CREEK BRIDGE NO 1 - CAPTAINS CREEK ROAD	5418942	1525083
1469	CHARMING CREEK BRIDGE - CHARMING CREEK ROAD	5395748	1513117
1470	CHASM CREEK BRIDGE NO 3 - CHARMING CREEK ROAD	5396064	1511640
1471	GANNONS BRIDGE - GANNONS ROAD	5340987	1509248
1472	BREAK CREEK NO 5 - MCCALLUMS MILL ROAD	5439980	1528503
1473	CHRISTMAS CREEK BRIDGE - POWERHOUSE ROAD	5376658	1492440
1474	MAIRS BRIDGE - WESTBANK ROAD	5327178	1536278
1548	CULVERT 2472 - CONNS CREEK ROAD	5379852	1498701
1549	CRUSHINGTON FARMS - CRUSHINGTON FARMS ACCESS ROAD	5330864	1511321
1551	BREWERY CREEK BRIDGE - LEWIS STREET	5402091	1511671
1552	O'CONNOR TRAIN WAGON CHASSIS - O'CONNOR ROAD	5383273	1498550
1553	BLUE GREY RIVER - PALMERS ROAD	5304305	1527450
1554	BROWN GREY BRIDGE - PALMERS ROAD	5307879	1528381
1568	ELSFORD CREEK BRIDGE NO. 1 - ARAPITO RD	5431844	1532093
1570	ALEXANDER BRIDGE - SNOWY RD	5312454	1510433
<u>Central Otago District Council</u>			
463	2 - CRAIGROY	4987305.24	1285586.81
464	4 - COAL PIT RD (GIBBSTON) (5140)	4997216.9	1282831.54
465	25 - MATAU ST (CLYDE) (380)	4989286.08	1310582.37
466	DANIEL O'CONNELL - OPHIR BRIDGE RD (602)	4999080.79	1331792.2
467	72 - MAWHINNEY ROAD (OMAKAU) (917)	5007553.1	1332567.5
468	80 - HAWKDUN RUNS RD (831)	5037104.61	1355986.3

Bridge Reference	Bridge name	northing	easting
469	83 - SHEPHERDS FLAT ROAD (825)	5024322.83	1344213.15
470	90 - BROWN RD EAST (1068)	5010931.99	1341084.13
471	RUA HORES - ST BATHANS DOWNS RD (822)	5014338.1	1346588.34
472	96 - AURIPO RD (801)	5004827.28	1344975.81
473	BARBARS - AGNEW RD (847)	5008702.31	1353718.52
474	105 - HILLS CREEK RD (845)	5012314.32	1356942.59
475	121 - SCOTT LANE (1024)	5000919.7	1383670.51
477	127 - DEVENNEY RD (967)	5000814.1	1360909.7
480	HALLS FORD - MANIOTOTO ROAD (1001)	4989619.54	1366769.91
481	146 - DUFFY LANE (1035)	4985530.67	1367677.42
482	151 - MCSKIMMING ROAD (1552)	4981852.55	1368754.44
483	155 - PAERAU RD (890)	4965990.85	1360878.23
484	LOOP BRIDGE - LINNBURN RUNS ROAD (BLACKBALL) (1033)	4958372.9	1351013.55
485	RAMM 235 - MCCUNN RD (99)	4927486.39	1326481.46
656	192 - LAKE ONSLOW ROAD (38)	4950154.88	1333701.32
657	134 - KEARENEYS	4995891.13	1371430.36
1308	16 - CLUDEN RD	5033112.52	1323933.65
1309	195 - KLIFDEN RD	5008178.54	1350032.09
1310	89 - MEE RD	5016217.5	1342302.44
1311	77 - MUDDY CREEK RD	5004388.89	1336246.47
1312	125 - MUNDELL RD	4991288.52	1385338.63
1313	6 - NEVIS RD	4986729.46	1284660.33
1314	140 - GREEN BRIDGE (PATEAROA RD)	4991297.18	1376422.7
1315	82 - ST BATHANS LOOP ROAD	5025974.33	1346590.06
1316	95 - ST BATHANS LOOP ROAD	5022315.38	1351650.13
<u>Christchurch City Council</u>			
592	#587 - KINGSBRIDGE DR	5184243.01	1575556.66
593	#R114 - COLOMBO ST/CAMBRIDGE TCE	5180587.28	1570635.64
594	#A01 - BOSSU ROAD	5145921.03	1591408.99
595	#A23 - ROBINSONS BAY/TIZZARDS RD	5155120.23	1597697.44
596	#A25 - TIZZARDS RD 3	5155236.94	1597742.68

Bridge Reference	Bridge name	northing	easting
597	#A26 - TIZZARDS ROAD 4	5155321.82	1597850.97
598	#A27 - TIZZARDS ROAD 5	5155365.34	1597944.28
599	#A32 - TAKAMATUA - FRASERS	5151888.39	1598527.89
600	#A39 - STONEY BAY OLD QUARRY	5148057.86	1599110.68
601	#A57 - SCHOOL ROAD	5160088.88	1602930.63
602	#A69 - DECANter BAY	5165852.04	1598831.14
603	#A70 - MENZIES BAY	5167078.96	1596643.48
604	#A84 - HOLMES BAY VALLEY ROAD 3	5162748.87	1589238.83
605	#A90 - FRENCH FARM VALLEY 1	5152802.93	1592438.69
606	#A91 - FRENCH FARM VALLEY ROAD 2	5152767.79	1591778.89
607	#A93 - CHILDRENS BAY	5150570.05	1597192.42
608	#A99 - RUE JJOLIE NORTH	5150311.1	1597583.55
609	#A100 - RUE JOLIE NORTH	5150203	1597527.21
610	#R101 - SOUTH BRIGHTON	5180821.65	1577677.21
611	#R102 - PAGES RD/NEW BRIGHTON RD	5182595.26	1577475.8
612	#R106 - GAYHURST RD	5181225.83	1573553.47
613	#R107 - SWANNS RD	5181141.12	1572545.48
614	#R115 - ARMAGH ST /VICTORIA SQ	5180399.01	1570494.65
615	#R118 - HEREFORD ST	5180035.1	1570402.12
616	#R132 - KAHU RD EAST	5180726.94	1567657.22
617	#R137 - POYNder AVE	5181952.37	1568552.11
618	#R211 - CENTAURUS RD / EASTERN TCE	5175784.78	1571198.05
619	#R702 - MOORHOUSE AVE OVERBRIDGE	5179168.26	1570763.94
620	#R833 - SCRUTTONS ROAD BRIDGE	5176285.88	1575289.88
621	#R835 - VAN ASCH STREET	5174801.78	1580420.98
622	#W10 - OKUTI VALLEY 8	5152095.64	1587487.72
623	#W12 - WRIGHTS ROAD	5148703.73	1588364.5
624	#W12A - WRIGHTS RD 2	5148663.49	1588086.56
625	#W55 - WITHELLS ROAD	5159265.96	1568364.22
<u>Clutha District Council</u>			
1475	36 - RIVERSIDE ROAD (KAITANGATA)	5431018.2	2265496.8

Bridge Reference	Bridge name	northing	easting
1476	41 - RIVERBANK ROAD	5434407.9	2261847.8
1478	112 - ROSS ROAD	5453170.6	2232180.8
1479	118 - ALLANGRANGE ROAD	5450752.3	2241678.5
1480	121 - TAUMATA ROAD	5444588.3	2238327.7
1481	134 - HILLFOOT ROAD	5436574.2	2232435.1
1483	147 - SLOPEDOWN ROAD	5424093.9	2216882.7
1485	157 - FLEMING ROAD (WAIWERA)	5436662.7	2243381
1486	173 - WAITEPEKA ROAD	5430995.8	2252981.1
1489	193 - BRIDGE NO. 193 ROAD	5420925.2	2255306.2
1490	212 - THE BONNETT	5414528.4	2248415
1491	214 - CAIRN ROAD	5426882.2	2219069.2
1492	219 - FORSYTH ROAD (CATLINS)	5415247.5	2247600.8
1493	223 - KATEA ROAD	5415981.7	2250529.3
1495	228 - NEWHAVEN ROAD	5411202.6	2255218.4
1504	329 - MOUNT ALLEN ROAD	5485122	2212643.3
1508	386 - FRANKLIN ROAD	5473960.1	2248771.5
1509	390 - KELSO SETTLEMENT ROAD	5476692.9	2216689.9
1510	395 - PARK HILL ROAD	5475053.8	2215854.6
1513	439 - MAHINERANGI ROAD	5476385.6	2265967.5
1514	443 - CHAPMAN ROAD	5457929.4	2229110.4
1517	450 - GABRIELS GULLY ROAD	5472106.5	2252751.8
1519	462 - TUAPEKA FLAT ROAD	5466920	2247359.3
1521	466 - CORKSCREW ROAD (TUAPEKA WEST)	5466548	2245209.1
1522	471 - MATHESONS ROAD	5469621.7	2256507.9
1524	476 - ASHTON ROAD - LAWRENCE	5466156.5	2261131.7
1526	485 - LAMMERLAW ROAD	5482884.2	2267065.6
1527	495 - FERRY ROAD	5459711.8	2239724.6
1599	106 - BENNY ROAD	4896008	1325265
1600	482 - ROBERTS ROAD	4897915	1344404
<u>Dunedin City Council</u>			
715	FARM RD (5) - FARM RD (TAI) (2026)	4907562.08	1379874.3

Bridge Reference	Bridge name	northing	easting
716	HENLEY FERRY (11) - HENLEY RD (TAI) (2042)	4902975.07	1379278.31
719	PUKERANGI (60) - PUKERANGI RD (ST) (2048)	4946117.46	1376832.68
721	DONALDS HILL RD (94) - DONALDS HILL RD (WC) (1797)	4929163.99	1410290.23
722	MCINTOSH ROAD (125) - MCINTOSH RD (WC) (2133)	4928239.53	1409050.74
723	HORSEBURN 1 (132) - HORSEBURN RD (ST) (2130)	4984535.13	1385747.22
724	WAIPORI VLY/WAIPORI [140] - WAIPORI FALLS RD (TAI) (1947)	4909657.39	1371553.42
725	ROSLYN OVERBRIDGE (531) - HIGHGATE (WEST/CEN/NORTH) (424)	4917700.67	1405268.38
<u>Gore District Council</u>			
859	PYRAMID CREEK - OTAMA VALLEY RD (233)	4915357.03	1277311.43
860	OTAMA CREEK - OTAMA HILL RD (235)	4911836.37	1279924.22
861	WAIKAKA STM - KENNEDY RD (429)	4912670.46	1286030.16
862	WIAKAKA STM E BRANCH - MIDDLE ROAD WEST (420)	4910884.22	1294165.92
864	WAIARIKIKI STREAM - WOODROW RD (300)	4871804.62	1290731.93
865	WAIMUMU CHANNEL TRIB - BURTON RD (244)	4875720.58	1279729.04
866	HEGDEHOPE STM - PARKER RD (263)	4883127.38	1275148.48
867	OTAMITA STM - CROMBIE RD (374)	4897314.68	1274742.01
868	MATAURA RIVER - OTAMITA RD (386)	4896677.66	1278684.73
869	MATAURA RIVER - OTAMA RD (267)	4907321.04	1275411.38
870	OKAPUA CREEK - WINSLOE RD (445)	4902643.19	1285927.13
871	WAIKAKA STREAM - ONTARIO ST (143)	4886104.14	1287387.38
872	GLEN CREEK - MACGIBBON RD (351)	4886826.82	1288004.98
873	PUKERAU STREAM - MASON RD (468)	4888091.57	1296739.59
874	PUKERAU STM - LANDSLIP VALLEY RD (337)	4887911.99	1298725.45
875	TAYLORS CREEK - VOIGHTS RD (282)	4885426.04	1297856.05
876	TAYLORS CREEK - SPEDEN RD (283)	4884195.27	1297705.16
877	KAIWERA STM W BRANCH - KAIWERA DOWNS RD (314)	4872471.61	1301603.76
878	WAIKAKA STM - HOWE RD (350)	4890390.4	1291539.68
<u>Grey District</u>			
1587	Brandy Jacks Creek	5314753	1484626
1588	McKees Creek	5315030	1484444
1589	Rough & Tumble Creek (Bell Hill Rd)	5282313	1483634

Bridge Reference	Bridge name	northing	easting
1590	Deep Creek No 1	5288084	1485081
1591	Haupiri River	5285780	1495314
1592	Sawyers Creek No 2	5295257	1452934
1593	Candlelight Creek	5297592	1467772
1594	Little Fushia	5279838	1452613
1595	Moonlight Creek	5311640	1474458
1596	Duffers Creek	5315126	1487371
1597	Alexander Creek	5286541	1504219
1598	Raleigh Creek No 1	5304862	1456823
1599	Brown River No 2	5275347	1480123
1600	Deep Creek No 3	5290687	1473792
1601	Little Hohonu No 2	5277757	1460116
1602	Carew Creek	5278140	1468756
1603	Orwell Creek Overflow	5310931	1479203
1604	Orwell Creek (Napoleon St)	5310843	1479289
1605	Sawyers Creek No 4	5296736	1452217
1606	Black Creek	5273564	1456410
1607	Rough & Tumble Creek (Notown Rd)	5299383	1472050
1608	Ryan Creek	5300669	1470309
1609	Cards Creek	5286739	1453922
1610	Seven Mile Creek (Rapahoe)	5306894	1455244
1611	Potts Creek No 3	5304121	1476622
1612	Clear Creek	5271813	1458626
1613	Crooked River No 3	5282347	1477389
1614	Allen Water	5308817	1501466
1615	Devlin Creek	5308984	1502096
1616	Thomas Creek	5308970	1489234
<u>Hurunui District Council</u>			
1256	PALMSIDE – LOWRY PEAKS RD	5264309.16	1598416.32
1257	MCDONALD DOWNS – MACDONALD DOWNS RD	5237371.76	1562963.24
1258	MEGOWANS – MEGOWANS RD	5244797.63	1585260.43

Bridge Reference	Bridge name	northing	easting
1259	MENDIP HILLS – MENDIP RD	5278784.04	1622582.11
1260	MORRIS – BERRIEDALE RD	5226386.77	1568002.06
1261	LOWER HURUNUI SWING – BLYTHE RD	5249439.28	1622328.87
1262	HYDES – CAT HILL RD	5253774.13	1599018.73
1264	NONOTI OVERBRIDGE – NONOTI RD	5257316.09	1618254.63
1266	DEADMANS BRIDGE – ROTHERHAM ROAD NORTH	5277288.95	1600018.99
1267	MEEHANS – STONYHURST RD	5245326.06	1608788.96
1269	COTSWOLD – COTSWOLD RD	5234822.43	1595757.1
1270	MID WAIPARA – GREYS RD	5242477.78	1563339.13
1271	MANDAMUS – TEKOA RD	5262679.84	1563706.81
1273	ISLAND HILLS – TEKOA RD	5264899.56	1563270.7
1275	ST JAMES – TOPHOUSE RD	5301016.68	1583319.1
1278	HAWKSWOOD STREAM – HAWKSWOOD RD	5276798.3	1626636.63
1279	CONWAY – INLAND RD	5298790.93	1622634.51
1588	H141 LEITHFIELD OUTFALL DRAIN NO. 2	5215917.8	1580093.12
1589	A6 DAVIDSONS	5262165.96	1576336.54
1590	C24 MT PALM	5264654.19	1615227.5
1591	C11 CASTALY NO. 1	5277277	1621342
1592	A45 MIDDLE STANTON	5280993	1613409
1593	A32 RIVER RD 1	5278810	1602591
1594	A24 EMU PLAINS	5279226	1593025
1595	A52 JACKS PASS	5299284	1586775
1596	K34 HERDS	5293342	1628845
<u>Invercargill City Council</u>			
1301	STAUNTON RD/WAIKIWI - 2 – STAUNTON RD (5186)	4852657.46	1238904.53
1302	LINDS-UNDERWOOD OVERBRIDGE – FLORA RD WEST (5210)	4858774.01	1241360.4
1303	AWARUA SCHOOL ROAD/MOKATVA – AWARUA SCHOOL RD (5128)	4839714.61	1247271.35
1304	GARRETS RD/MOKATVA – GARRETT RD (5120)	4838855.59	1248047.23
1305	AWARUA BAY ROAD/MUDDY CREEK – AWARUA BAY RD (5123)	4832363.91	1255349.41
<u>Kaikoura District</u>			
658	BLUNTS - BLUNTS ROAD	5305717.78	1640660.31

Bridge Reference	Bridge name	northing	easting
659	SMITHS - DAIRY FARM ROAD	5304806.61	1644502.81
660	LIDLAWS - GLENCREE ROAD	5292187.7	1639709.05
661	MCINNES - PUHI PUHI SPUR ROAD	5319603.91	1660559.28
662	JORDAN - PUHI PUHI ROAD	5323314.2	1662072.7
663	RORRISONS - RORRISONS ROAD	5306489.21	1655390.1
664	GREENBURN (SCOTTS) - SCOTTS ROAD	5305170.41	1637387.69
<u>Marlborough District Council</u>			
240	BENMORVEN NO 2, BENMORVEN RD	5399645	1674344
242	BROADWAY, BROADWAY	5428239	1684133
243	BULFORD NO 1, BULFORD RD NORTH	5432916	1648811
247	HARVEYS , CLOVA BAY RD	5451345	1686646
248	HODDER, AWATERE VALLEY RD	5362819	1653203
249	MCLEANS, MT RILEY RD	5416385	1662945
251	MORGANS RD NO 2, MORGANS RD	5405321	1684057
259	TYNTESFIELD NO 1, TYNTESFIELD RD	5397744	1664203
260	WATSONS, MERRIFIELDS RD	5382999	1693120
262	BURLEIGH, NEW RENWICK RD	5402089	1678441
263	CRAIGLOCHART NO 1, WAIHOPAI VALLEY RD	5392037	1657362
264	HIGH ST WEST, HIGH ST	5404028	1678670
265	JORDAN, AWATERE VALLEY RD	5370155	1663405
1016	TAYLOR PASS NO 2, TAYLOR PASS RD	5390341	1680172
1020	WAITARIA NO 2, KENEPURU RD	5443288	1687930
1252	BLICKS, BLICKS RD	5405156	1668567
1253	MAXWELL PASS, MAXWELL PASS ROAD	5396952	1678785
1254	RIVERLANDS DRAIN NO 1, COB COTTAGE ROAD	5401861	1683468
<u>Nelson City Council</u>			
626	COLLINGWOOD STREET BRIDGE - COLLINGWOOD STREET	5431313	1624045
634	TRAFALGAR STREET BRIDGE - TRAFALGAR STREET (NORTH)	5431265	1623793
1300	OLDHAMS CREEK BRIDGE - ATAWHAI CRESCENT	5434968	1626700
1545	BARNICOAT TRACK VEHICLE BRIDGE - PARKS AND RESERVE STRUCTURE	5424617	1622158
1546	HILLIARD STREET BRIDGE (ISEL PARK) - PARKS AND RESERVE STRUCTURE	5426493	1620167

Bridge Reference	Bridge name	northing	easting
1547	MARSDEN VALLEY RESERVE VEHICLE BRIDGE - PARKS AND RESERVE STRUCTURE	5424732	1622101
<u>Queenstown Lakes District Council</u>			
1282	BRIDGE 2 SAWYER BURN	5072390.47	1303268.16
1283	BRIDGE 22 PRECIPICE CREEK	5028865.81	1236085.3
1284	BRIDGE 25 INVINCIBLE	5030742.86	1237004.34
1285	BRIDGE 3 BEE BURN	5073562.76	1306285.82
1286	BRIDGE 33 EDITH CAVELL BRIDGE	5009234.05	1258813.95
1287	BRIDGE 35 DEEP CREEK	5020857.24	1258862.17
1288	BRIDGE 36 SKIPPERS	5024991.21	1259274.4
1289	BRIDGE 4 THE PETER MUIR BRIDGE - TIMARU CREEK	5061794.55	1307475.6
1290	BRIDGE 5 JOHNS CREEK	5055247.75	1307643.44
1291	BRIDGE 54 MATUKITUKI	5049640.98	1282117.78
1292	BRIDGE 55 MOTATAPU RIVER	5042772.05	1279727.89
1293	BRIDGE 56 SOUTH VON	4980111.81	1233996.22
1533	BRIDGE 7 HAWEA RIVER BRIDGE - CAMP HILL ROAD	5049017.9	1302344.56
1534	BRIDGE 62 BALLARAT STREET BRIDGE - BALLARAT STREET	5004399	1258289.12
1585	BRIDGE NO 102 - LARCH HILL PLACE	5005114	1260694
1586	BRIDGE NO 6 - GRANDVIEW CREEK BRIDGE	5053508	1306513
1597	MUDDY CREEK	5019164	1232801
<u>Selwyn District</u>			
698	HANMER DRAIN BRIDGE (T) - AITKENS RD (LAKE REGION)	5155633.53	1549871.32
700	BRIDGE (T) - COURT RD	5167495.39	1562225.75
701	SLOVENS STREAM #2 BRIDGE (T) - CRAIGIEBURN RD	5225122.86	1507718.99
702	THORNES CREEK BRIDGE (T) - DUNCANS RD	5179302.18	1515047.69
703	BRIDGE (T) - FLAGPOLE RD	5189894.98	1510294.6
704	RYTON RIVER BRIDGE (T/S) - HARPER RD	5207313.84	1481673.96
705	BRIDGE (T) - HARTNELLS RD	5177622.97	1517258.95
706	BRIDGE (T) - JARVIS RD	5158586.68	1563905.71
710	HAWDON FLOODWAY BRIDGE (T) - MT WHITE RD	5237822.37	1497871.45
711	BOUNDARY STREAM BRIDGE (T) - MT WHITE RD	5234070.79	1511395.46
712	OVERPASS BRIDGE (T) - SLEEMANS RD	5176438.43	1503880.13

Bridge Reference	Bridge name	northing	easting
713	BRIDGE (T) - WAIANIWANIWA RD	5191941.06	1514749.09
714	ACCESS BRIDGE (T) - WHITECLIFFS RD	5186448.92	1505311.12
<u>Southland District Council</u>			
1318	MANSE RD - MANSE RD	4832571.99	1303887.92
1319	BIGGAR RD 1 - BIGGAR RD 1	4836402.05	1304103.39
1320	GEORGE RD (1057) - GEORGE RD (1057)	4841321.06	1306979.07
1321	WAIMAHAKA FORTIFICATION RD (1066) - WAIMAHAKA FORTIFICATION RD (1066)	4841786.89	1285562.18
1322	WAIRATA RD (1067) - WAIRATA RD (1067)	4841847.57	1286938.23
1323	GRAY RD 1 (1146) - GRAY RD 1 (1146)	4843273.95	1274258.15
1324	GRAY RD 1 (1146) - GRAY RD 1 (1146)	4843288.69	1274652.18
1325	FACTORY RD 1 - FACTORY RD 1	4844275.28	1269856.39
1326	LAWSON RD (1173) - LAWSON RD (1173)	4840735.19	1260597.61
1327	COOK RD (1183) - COOK RD (1183)	4840158.88	1259554.4
1328	BIRCH RD (1186) - BIRCH RD (1186)	4847705.7	1264511.27
1329	ORR RD 1 (1206) - ORR RD 1 (1206)	4846817.27	1252492.67
1330	18264 – BADWIT RD (1253) - BADWIT RD (1253)	4850446.6	1264382.83
1331	BRAID RD (1296) - BRAID RD (1296)	4844844.53	1288890.37
1332	WYNDHAM RIVER RD (1321) - WYNDHAM RIVER RD (1321)	4857441.43	1280104.6
1333	MATHESON RD 2 (1334) - MATHESON RD 2 (1334)	4849183.67	1297496.33
1334	WOODS RD 1 (1355) - WOODS RD 1 (1355)	4860650.96	1285341.83
1335	FRAZER RD (BDY RD) (1373) - FRAZER RD (BDY RD) (1373)	4868799.7	1291561.45
1336	MCDONALD RD 2 (1504) - MCDONALD RD 2 (1504)	4875267.17	1266304.29
1337	MCINTOSH RD SOUTH (1505) - MCINTOSH RD SOUTH (1505)	4875144.37	1265090.7
1338	HALCROW RD (1528) - HALCROW RD (1528)	4861311.55	1263870.05
1339	MCKERCHAR RD 1 (1584) - MCKERCHAR RD 1 (1584)	4858151.06	1255184.64
1340	HORSESHOE BUSH RD (1592) - HORSESHOE BUSH RD (1592)	4862928.35	1254755.72
1341	MCGILVRAY RD (BDY RD) (1624) - MCGILVRAY RD (BDY RD) (1624)	4855623.86	1247045.08
1342	WAIANIWA OPORO RD (1703) - WAIANIWA OPORO RD (1703)	4862132.68	1234744.5
1343	RANKIN RD - RANKIN RD	4863920.64	1220702.7
1344	CENTRE RD - CENTRE RD	4859340.66	1211149.92
1345	PAPATOTARA COAST RD - PAPATOTARA COAST RD	4873847.6	1178507.32

Bridge Reference	Bridge name	northing	easting
1346	LILLBURN MONOWAI RD (2066) - LILLBURN MONOWAI RD (2066)	4901691.34	1184646.06
1347	OHAI CLIFDEN HWY - OHAI CLIFDEN HWY	4887102.43	1197609.3
1348	MAIN ST 2 - MAIN ST 2	4878010.75	1213570.76
1349	WREYS BUSH MOSSBURN RD - WREYS BUSH MOSSBURN RD	4918750.51	1224961.82
1350	DUNEARN RD (2371) - DUNEARN RD (2371)	4893856.56	1226245.93
1351	MCLEISH RD 2 (2444) - MCLEISH RD 2 (2444)	4875769.76	1227950.74
1352	VALLEY RD (2466) - VALLEY RD (2466)	4867029.6	1234962.16
1353	NELSON RD (2475) - NELSON RD (2475)	4869916.72	1238025.48
1354	BREEZE RD - BREEZE RD	4863869.52	1242599.78
1355	PULLAR RD (2503) - PULLAR RD (2503)	4864589.42	1247484.66
1356	MCKINNON RD 2 (2515) - MCKINNON RD 2 (2515)	4868204.81	1243140.25
1357	THOMSONS CROSSING RD WEST (2526) - THOMSONS CROSSING RD WEST (2526)	4874876.74	1238638.7
1358	SHARKS TOOTH RD (2555) - SHARKS TOOTH RD (2555)	4871998.61	1251482.12
1359	OFF TUSSOCK CREEK GROVE BUSH RD - OFF TUSSOCK CREEK GROVE BUSH RD	4866609.07	1249579.79
1360	CHANNEL RD 1 (2563) - CHANNEL RD 1 (2563)	4869101.22	1251311.64
1361	SCOTT RD 2 (2596) - SCOTT RD 2 (2596)	4879878.72	1252525.49
1362	MCDONALD RD 3 (2615) - MCDONALD RD 3 (2615)	4886100.75	1249254.96
1363	OFF HALL RD (2619) - OFF HALL RD (2619)	4887193.59	1254647.04
1364	DEANS RD (2647) - DEANS RD (2647)	4881455.86	1239488.08
1365	WELSH RD EAST (2654) - WELSH RD EAST (2654)	4880634.38	1239552.25
1366	SMITH RD 3 (2661) - SMITH RD 3 (2661)	4878677.01	1236192.01
1367	CAIRD RD (2825) - CAIRD RD (2825)	4892768.44	1248282.78
1368	MCBRIDE RD (2826) - MCBRIDE RD (2826)	4895856.73	1248305.86
1369	32143 – BENMORE RD (2895) - BENMORE RD (2895)	4900671.76	1237776.7
1370	DIPTON FLAT RD (2896) - DIPTON FLAT RD (2896)	4902848.66	1234588.46
1371	DIPTON FLAT RD (2896) - DIPTON FLAT RD (2896)	4898422.15	1236496.11
1372	RIVERSIDE SCHOOL RD (2897) - RIVERSIDE SCHOOL RD (2897)	4903148.75	1235113.77
1373	TOMOGALAK RD (3144) - TOMOGALAK RD (3144)	4924483.44	1256601.78
1374	WILSON RD 7 (3147) - WILSON RD 7 (3147)	4918313.06	1257721.32
1375	ARDLUSSA CATTLEFLAT RD - ARDLUSSA CATTLEFLAT RD	4922673.2	1259925.11

Bridge Reference	Bridge name	northing	easting
1376	MCRORIE RD (3224) - MCRORIE RD (3224)	4927669.45	1271813.45
1377	MCDONALD RD 6 (3226) - MCDONALD RD 6 (3226)	4927520.45	1271062.5
1378	WHITECOOMB RD (3246) - WHITECOOMB RD (3246)	4949646.43	1291120.5
1379	28491 – ARGYLE RD (3248) - ARGYLE RD (3248)	4938094.3	1282776.26
1380	CARTER RD (3353) - CARTER RD (3353)	4898255.46	1272313.2
1381	LAKE MONOWAI RD (3407) - LAKE MONOWAI RD (3407)	4916178.25	1180265.81
1382	LAKE MONOWAI RD (3407) - LAKE MONOWAI RD (3407)	4914750.24	1182750.66
1383	WEIR RD 3 - WEIR RD 3	4935848.19	1186773.68
1384	MARAROA RD (3582) - MARAROA RD (3582)	4948783.22	1207635.5
1385	DUNROBIN VALLEY RD (3598) - DUNROBIN VALLEY RD (3598)	4922229.35	1215418.84
1386	TAYLOR RD 4 (3618) - TAYLOR RD 4 (3618)	4936364.57	1228515.71
1387	SUTHERLAND RD (3652) - SUTHERLAND RD (3652)	4929510.04	1234782.57
1388	MULHOLLAND RD - MULHOLLAND RD	4943051.85	1241555.28
1389	CAINARD RD - CAINARD RD	4963754.48	1254265.42
1390	OTAUTAU WW NO 03 - OTAUTAU WW NO 03	4877980.5	1213207.25
1391	OFF DIPTON CASTLEROCK - OFF DIPTON CASTLEROCK	4906841.55	1240603.58
1392	OFF ARDLUSSA CATTLEFLAT RD 2 (9568) - OFF ARDLUSSA CATTLEFLAT RD 2 (9568)	4924007.6	1261648.81
1393	OFF ARDLUSSA CATTLEFLAT RD 1 (9567) - OFF ARDLUSSA CATTLEFLAT RD 1 (9567)	4923750.08	1261310.99
<u>Tasman District Council</u>			
144	FIFTEEN MILE CREEK BRIDGE - AORERE VALLEY ROAD	5482445.76	1559830.83
145	PRETTY BRIDGE - AWAPIRITI ROAD (PRIVATE)	5370066.85	1536126.36
146	AWAPOTO BRIDGE - AWAROA ROAD	5476948.14	1599725.67
147	AORERE RIVER BRIDGE - COLLINGWOOD-BAINHAM MAIN ROAD	5491234.49	1568633.67
148	AORERE BRIDGE - COLLINGWOOD-PUPONGA MAIN ROAD	5497253.13	1571371.13
149	PEARSE RIVER BRIDGE - MOTUEKA RIVER WEST BANK ROAD	5435495.74	1584334.67
151	MISSION BRIDGE - MOUTERE HIGHWAY	5435839.25	1600860.18
152	TAYLORS CREEK BRIDGE - PIGEON VALLEY ROAD SOUTH	5419633.67	1599955.49
153	MOTUPIKO RIVER BRIDGE 2 - RAINY RIVER ROAD	5394457.34	1582204.07
154	UPPER STANLEY BROOK BRIDGE - UPPER STANLEY BROOK ROAD	5422396.57	1586390.68
155	WALKERS SUSPENSION BRIDGE - WALKER ROAD	5371812.28	1549462.81

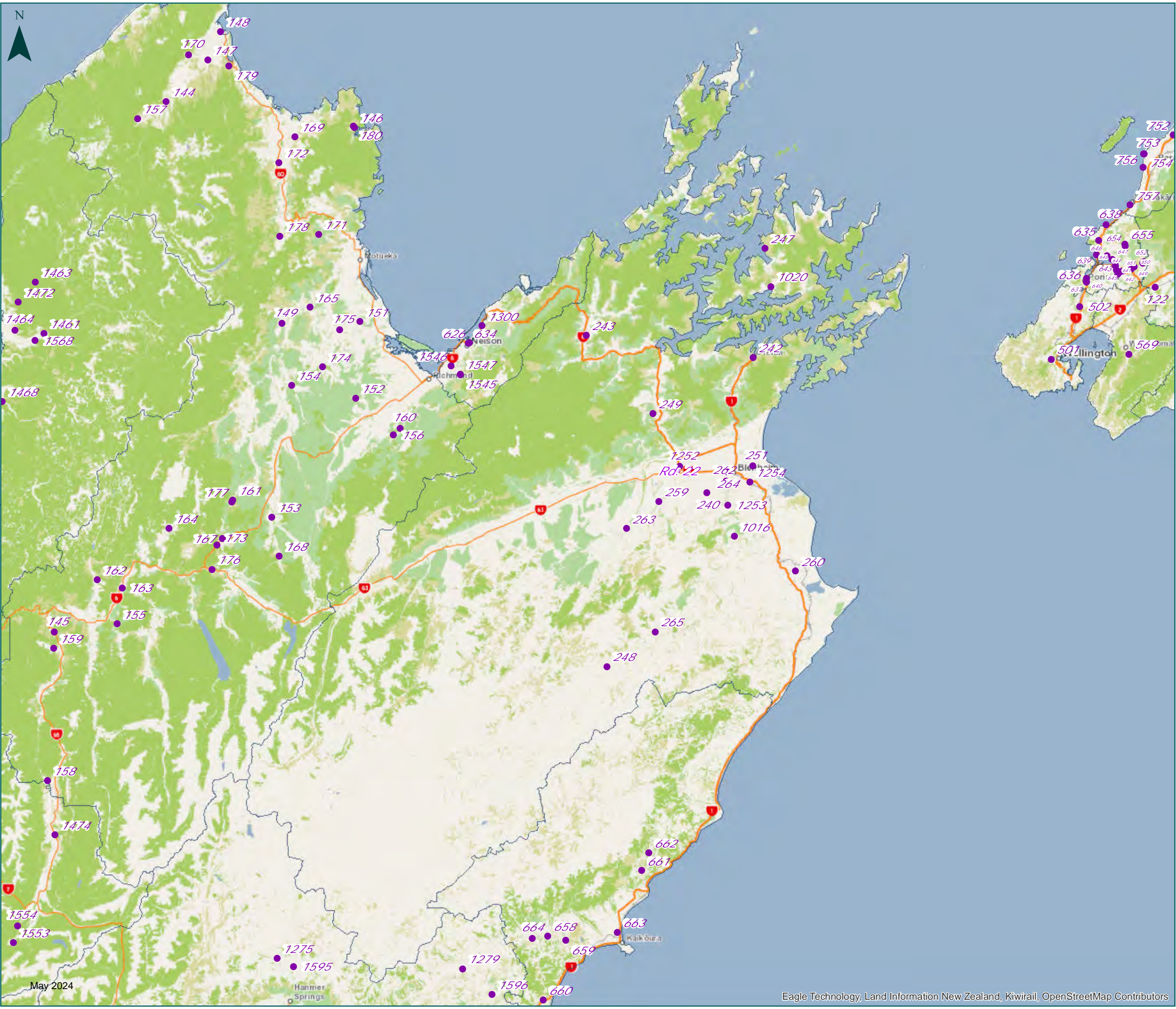
Bridge Reference	Bridge name	northing	easting
156	ANDREWS ROAD BRIDGE - ANDREWS ROAD	5411837.32	1607945.29
157	WALSH STREAM BRIDGE - AORERE VALLEY ROAD	5478825.6	1553755.27
158	RUSKELLS BRIDGE - CREIGHTON ROAD	5338629.94	1534709.71
159	GLENGARRY BRIDGE - GLENGARRY ROAD	5366625.27	1536004.85
160	WAIROA RIVER BRIDGE 2 - IRVINE ROAD	5413242.28	1609416.77
161	JELINEKS BRIDGE - KAKA LIMEWORKS ROAD (PRIVATE)	5398065.5	1573953.19
162	BADCOCKS BRIDGE - MATIRI VALLEY ROAD	5381169.09	1545230.34
163	BULLER RIVER BRIDGE - NUGGETY CREEK ROAD	5379459.21	1550519.37
164	BREWERY CREEK BRIDGE - OWEN VALLEY EAST ROAD	5392077.13	1560422.06
165	PENINSULAR BRIDGE - PENINSULAR ROAD	5438852.51	1590284.48
167	MCCONOCHIES BRIDGE - TADMOR - GLENHOPE ROAD	5389904.02	1571737.26
168	SWAMPY CREEK BRIDGE - RAINY RIVER ROAD	5386173.07	1583770.51
169	PACKARDS ROAD BRIDGE - PACKARDS ROAD	5475005	1587095
170	CARTER BRIDGE - CARTER ROAD	5492335.2	1564588.89
171	RIWAKA VALLEY LEFT BRANCH BRIDGE - RIWAKA VALLEY LEFT BRANCH ROAD	5454310.6	1592103.34
172	SPRING CREEK BRIDGE - SPRING CREEK ROAD	5469519.74	1583707.72
173	HOPE VALLEY BRIDGE - LAMB VALLEY ROAD	5388538.92	1570588.23
174	EDEN VALLEY STREAM BRIDGE - DOVEDALE ROAD	5426234.04	1592914.64
175	ROSES BRIDGE - ROSE ROAD	5434105.88	1596603.8
176	BAIGENTS BRIDGE - BAIGENT ROAD	5383390.51	1569539.72
177	POLGLAZE ROAD BRIDGE - POLGLAZE ROAD	5397649.66	1573719.45
178	ROCKY CREEK BRIDGE 1 - WAITUI ROAD	5453896.96	1583915.68
179	PARAPARA STREAM BRIDGE - PARAPARA VALLEY ROAD	5490015.54	1573095.95
180	UNNAMED BRIDGE - UNNAMED ROAD OFF AWAROA ROAD	5477293.17	1599441.92
<u>Timaru District Council</u>			
503	#7 - ARUNDEL-BELFIELD RD	5120525.07	1463717.4
504	#206 - PALMER RD	5121515	1463227.94
506	#255 - QUARRY RD	5082597.07	1458322.36
507	#346 - WISELY RD	5087165.04	1438037.97
<u>Waimakariri District</u>			
879	71 A - BOYCES RD (71)	5211742.99	1574001.6

Bridge Reference	Bridge name	northing	easting
880	NO. 61 - BRIDGE RD (80)	5202606.81	1562560.53
882	BROOM STREAM - LEES VALLEY RD (373)	5228323.3	1539539.71
883	LOWER OKUKU PASS BRIDGE - OKUKU PASS RD (482)	5223116.31	1555919.62
884	STRINGERS BRIDGE - STRINGERS RD (627)	5210790.78	1572861.54
885	NO. 25 - SWAMP RD, CUST (630)	5204722.58	1550210.42
886	TRACEYS BRIDGE - TRACEYS RD (655)	5217893.74	1556922.04
<u>Waimate District Council</u>			
1230	HOOK BEACH – HOOK BEACH	5052537.89	1454291.88
1231	MEYERS – GUNNS	5049827.99	1442202.65
1232	CROUCHES – YOUNGS	5051037.35	1446200.19
1233	ADAMS – DEEP CREEK	5048457.27	1446716.24
1234	FREWENS – MOORES	5046158.2	1447466.28
1235	CUNNINGHAMS – HANNATONS	5047003.86	1452810.86
1236	POIGNDESTRES – POIGNDESTRES	5045830.81	1453895.93
1237	SCARLETTS – FLETCHERS	5041131.16	1451931.39
1238	LUNDYS – CROWES	5036552.09	1451865.36
1239	WAIHUNA – REDCLIFFS BACK	5031097.42	1430675.4
1240	DONS – DONS	5037000.55	1440135.1
1241	PONSONBYS – BRIDGE	5040842.42	1431656.77
1242	ARMSTONGS – ARMSTRONGS	5041375.45	1429307.96
1243	RICKMANS – WAITAKI VALLEY	5043642.68	1421567.33
1244	HURSTS – HURSTS	5043711.47	1421718.76
1245	MCKEES – WAIHAORUNGA BACK	5044103.16	1422722.92
1246	LANES – KAIWARUA	5053124.53	1425240.66
1247	FARM ROAD – FARM ROAD	5051000.67	1401884.42
1248	CLEEVES – MILNE	5055499.64	1403291.28
1249	HAKATARAMEA STATION – HOMESTEAD	5058602.31	1407546.13
1251	MENZIES – MENZIES	5067604.62	1417537.56
1252	HAKATARAMEA DOWNS – HAKATARAMEA DOWNS	5076799.47	1414022.8
1253	BRASELLS – BRASELLS BRIDGE	5075451.2	1451845.94
1254	MCKENZIES – CLIFFS	5085175.17	1436407.87

Bridge Reference	Bridge name	northing	easting
1255	HOLME STATION CORNER – PAREORA RIVER	5078061.1	1447391.34
1256	PARRYS – DAVIDSONS	5074013.77	1445438.26
1257	MAIDENS – PAREORA RIVER	5076306.51	1448858.41
1258	DRINNANS – BLUECLIFFS	5070968.14	1443375.75
1259	RYANS – ESK BANK	5069598.26	1445251.64
1260	TAYLORS – WOOLSHED VALLEY	5065407.15	1441685.5
1261	FORRESTS NO 2 – FORRESTS	5065143.85	1442236.41
1262	SPRING BANK – WOOLSHED VALLEY	5063022.15	1453840.75
1295	OTAIO CEMETARY – OTAIO CEMETARY	5064872.87	1454953.07
1296	OLD HORSESHOE BEND – OLD HORSESHOE BEND	5060134.61	1452770.77
1297	JACKSONS – MILNES	5057652.4	1440211.31
1298	BOURNEDALE HOMESTEAD – BOURNEDALE HOMESTEAD	5056662.93	1442025.93
1299	FRAZERS – MENZIES	5067658.26	1417234.05
1299	HUNTER – PAKIHI	5057610.45	1443618.32
<u>Waitaki District Council</u>			
758	MCEWANS BRIDGE - MCEWAN RD	5017454.98	1425969.99
759	MAHENO IRON BRIDGE - KAKANUI VALLEY RD	4996455.49	1429979.32
761	SLAUGHTER BRIDGE - SLAUGHTER YARD RD	5010394.2	1432488.15
762	OTAMATAPAIO NO2 BRIDGE - BACKYARDS RD	5059515.93	1368698.57
763	DANSEYS PASS NO2 BRIDGE - DANSEYS PASS RD	5019650.58	1407789.53
764	BEN OMAR BRIDGE - BEN OMAR RD	5072193.5	1364374.85
765	KAURU HILL BRIDGE - KAURU HILL RD	5002498.63	1422443.98
767	DANSEYS PASS NO1 BRIDGE - DANSEYS PASS RD	5018837.16	1401261.94
768	KAKANUI POINT BRIDGE - WAIANAKARUA RD	4994792.01	1434525.75
770	BIRCHWOOD NO3 BRIDGE - BIRCHWOOD RD	5081247.67	1331886.68
771	DANSEYS PASS NO3 BRIDGE - DANSEYS PASS RD	5019134.46	1395595.26
772	LAKE OHAU NO5 BRIDGE - LAKE OHAU RD	5103561.3	1346063.5
773	LAKE OHAU NO6 BRIDGE - LAKE OHAU RD	5107621.13	1346181.55
774	STENHOUSE RD - STENHOUSE RD	4958932	1419754
775	COOKHOUSE BRIDGE - COOKHOUSE BRIDGE	4980535.2	1404750.7

State Highway 50MAX Restrictions - South Island

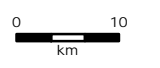
SH	BSN	Name	Region	Northing	Easting
SH 6	6343	FOX RIVER BRIDGE - 6343	Christchurch	5181826.2937	1358077.2611
SH 6	6390	COOK RIVER (WEHEKA) BRIDGE - 6390	Christchurch	5179319.6396	1354758.1994
SH 6	6590	KARANGARUA RIVER BRIDGE - 6590	Christchurch	5170451.8171	1342141.616
SH 6	8153	FISH RIVER BRIDGE - 8153	Dunedin	5108774.6331	1307472.8408
SH 6	7500	HAAST RIVER BRIDGE - 7500	Christchurch	5136745.1532	1282914.7575
SH 6	8183	MAKARORA RIVER BRIDGE - 8183	Dunedin	5106071.484	1306371.7233
SH 6	8215	CAMERONS CREEK BRIDGE - 8215	Dunedin	5104103.517	1304129.6629



50MAX Book of Maps
 Version: May 2024
 South Island
 Marlborough Region
 Marlborough District

- State Highway 50MAX Restrictions
- Local Road 50MAX Bridge Restrictions
- Local Road 50MAX Road Restrictions
- NZTA State Highways
- Restricted RCA - consult local authority to use local roads

For detailed information visit
www.nzta.govt.nz/commercial-driving/high-productivity





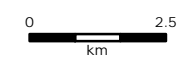
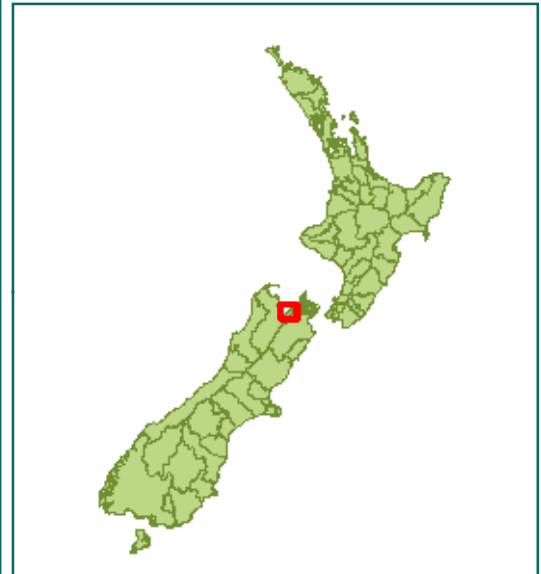
50MAX Book of Maps
Version: May 2024

South Island
Nelson Region

Nelson City

- X State Highway 50MAX Restrictions
- Local Road 50MAX Bridge Restrictions
- NZTA State Highways
- Restricted RCA - consult local authority to use local roads

For detailed information visit
www.nzta.govt.nz/commercial-driving/high-productivity





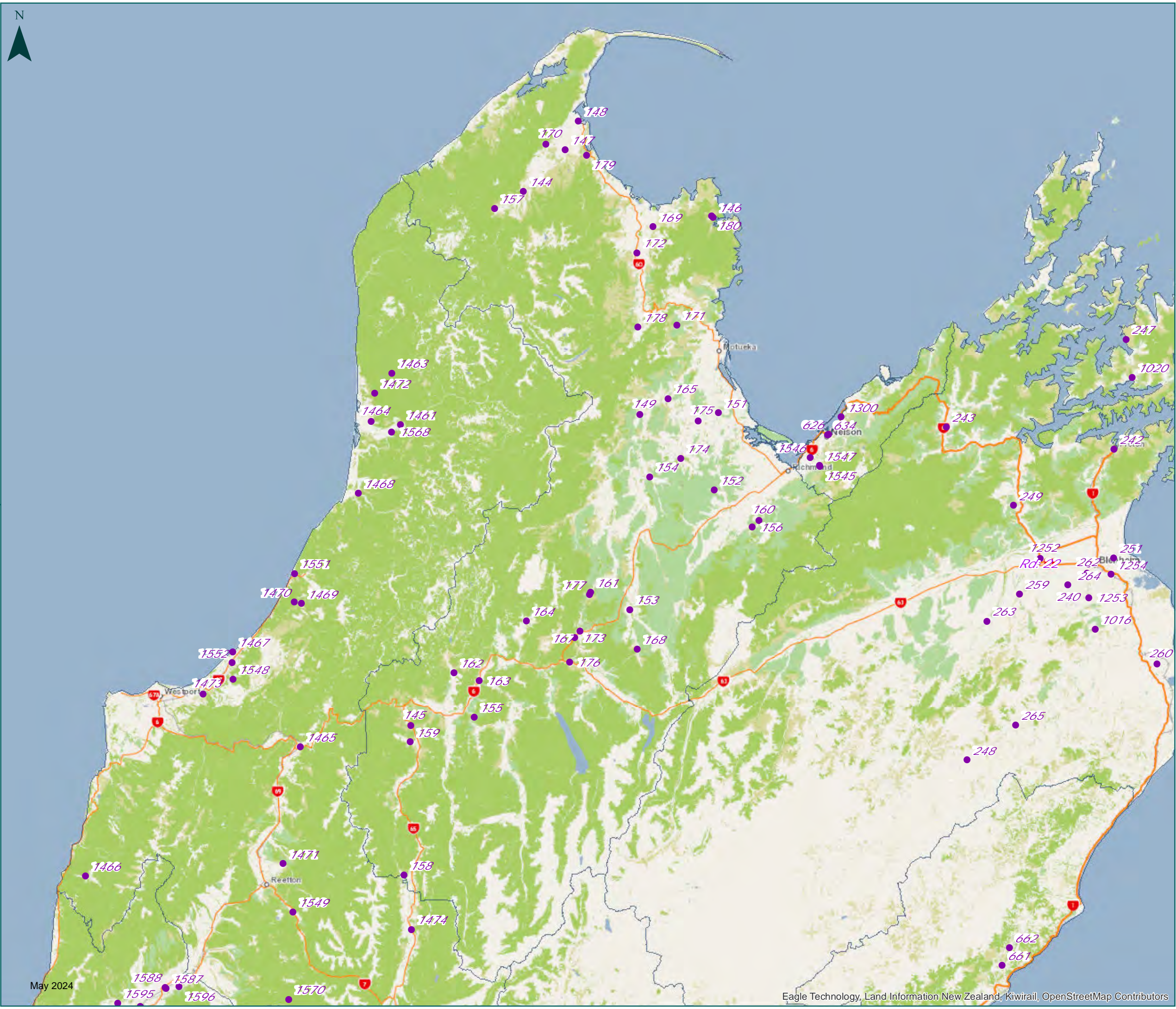
50MAX Book of Maps

Version: May 2024

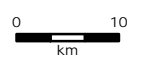
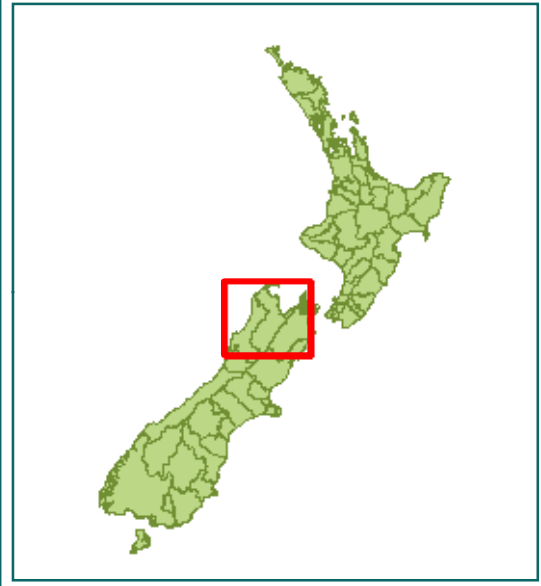
South Island Tasman Region

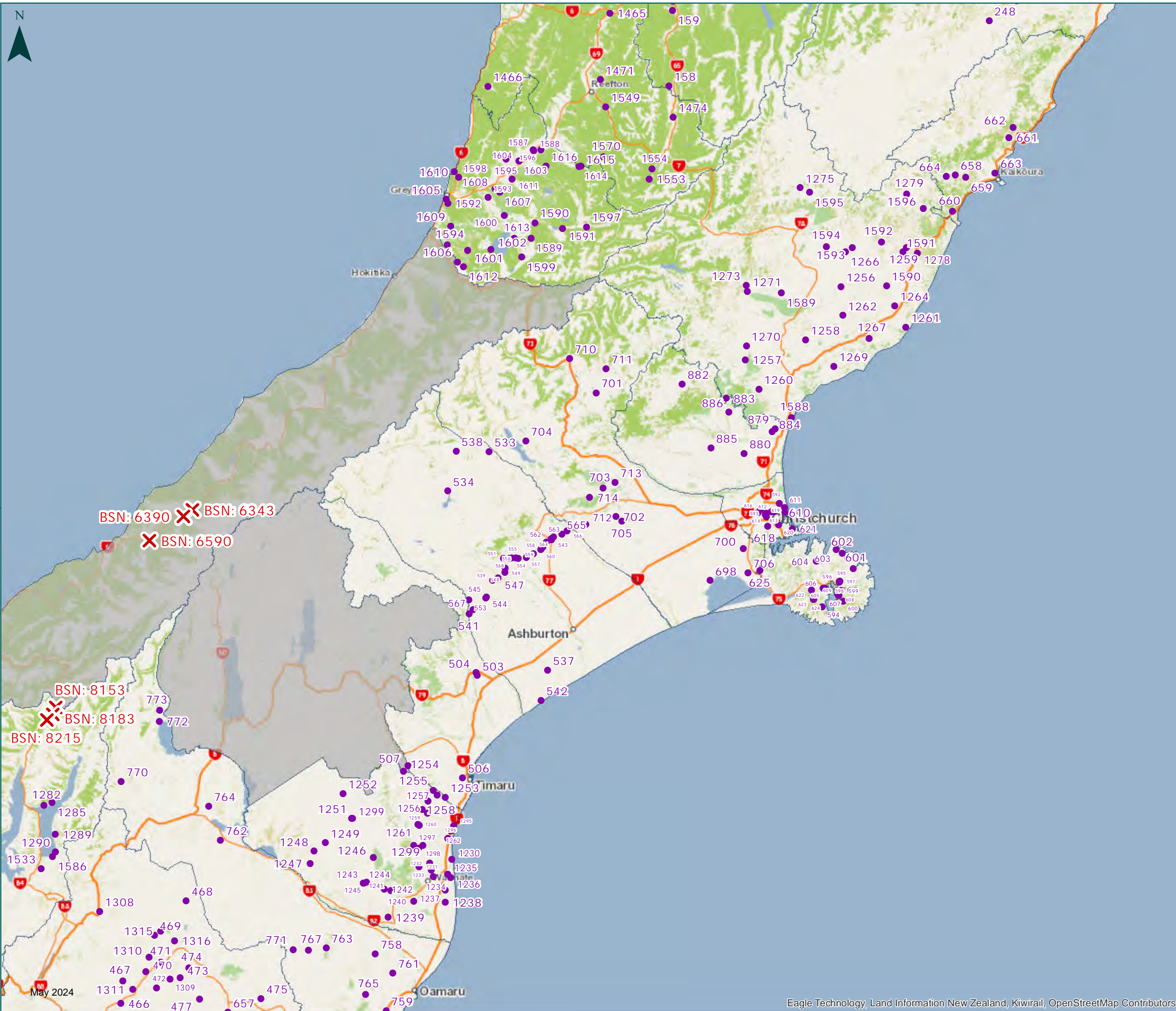
Tasman District

-  State Highway 50MAX Restrictions
-  Local Road 50MAX Bridge Restrictions
-  Local Road 50MAX Road Restrictions
-  NZTA State Highways
-  Restricted RCA - consult local authority to use local roads



For detailed information visit
www.nzta.govt.nz/commercial-driving/high-productivity

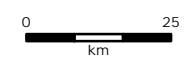
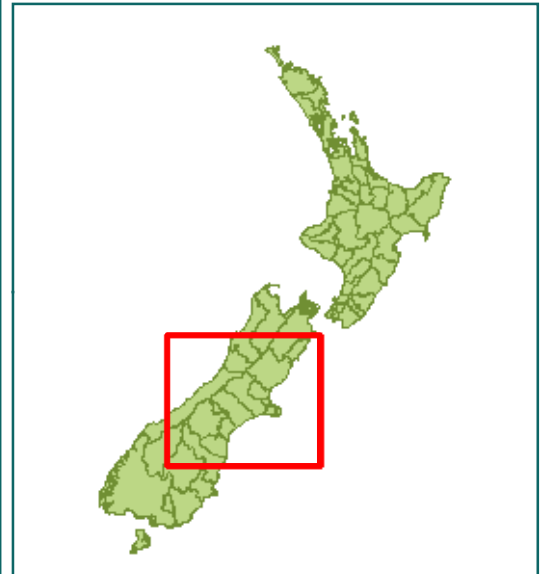


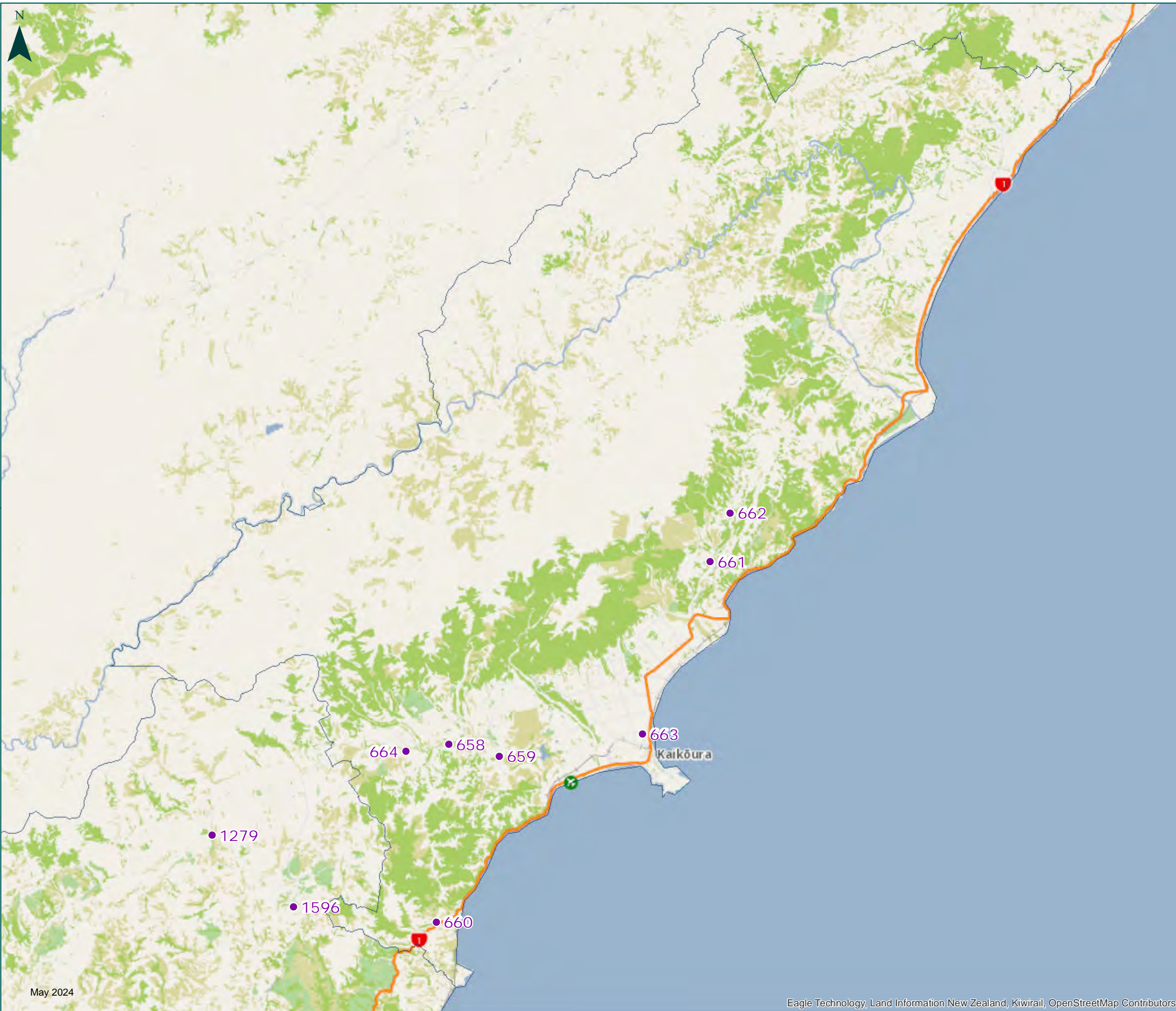


50MAX Book of Maps
 Version: May 2024
 South Island
 Canterbury Region
 All RCA's (Districts)

- State Highway 50MAX Restrictions
- Local Road 50MAX Bridge Restrictions
- NZTA State Highways
- Restricted RCA - consult local authority to use local roads

For detailed information visit
www.nzta.govt.nz/commercial-driving/high-productivity





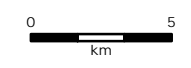
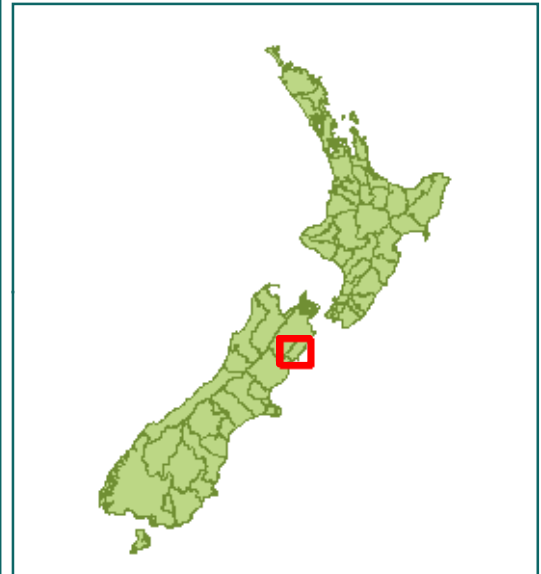
50MAX Book of Maps
Version: May 2024

South Island
Canterbury Region

Kaikoura District

- ✕ State Highway 50MAX Restrictions
- Local Road 50MAX Bridge Restrictions
- NZTA State Highways
- Restricted RCA - consult local authority to use local roads

For detailed information visit
www.nzta.govt.nz/commercial-driving/high-productivity





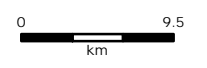
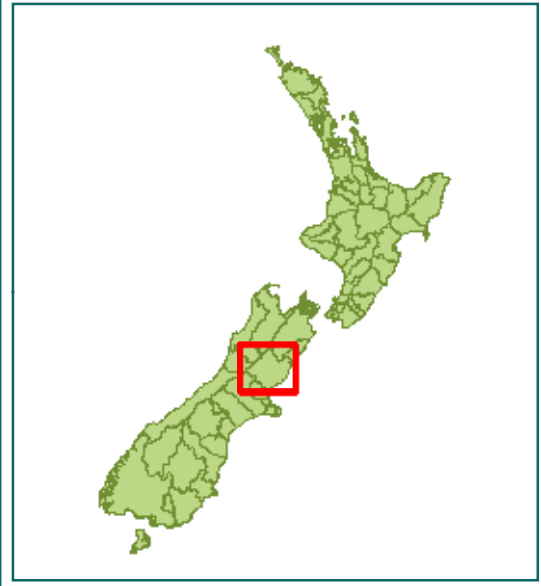
50MAX Book of Maps
Version: May 2024

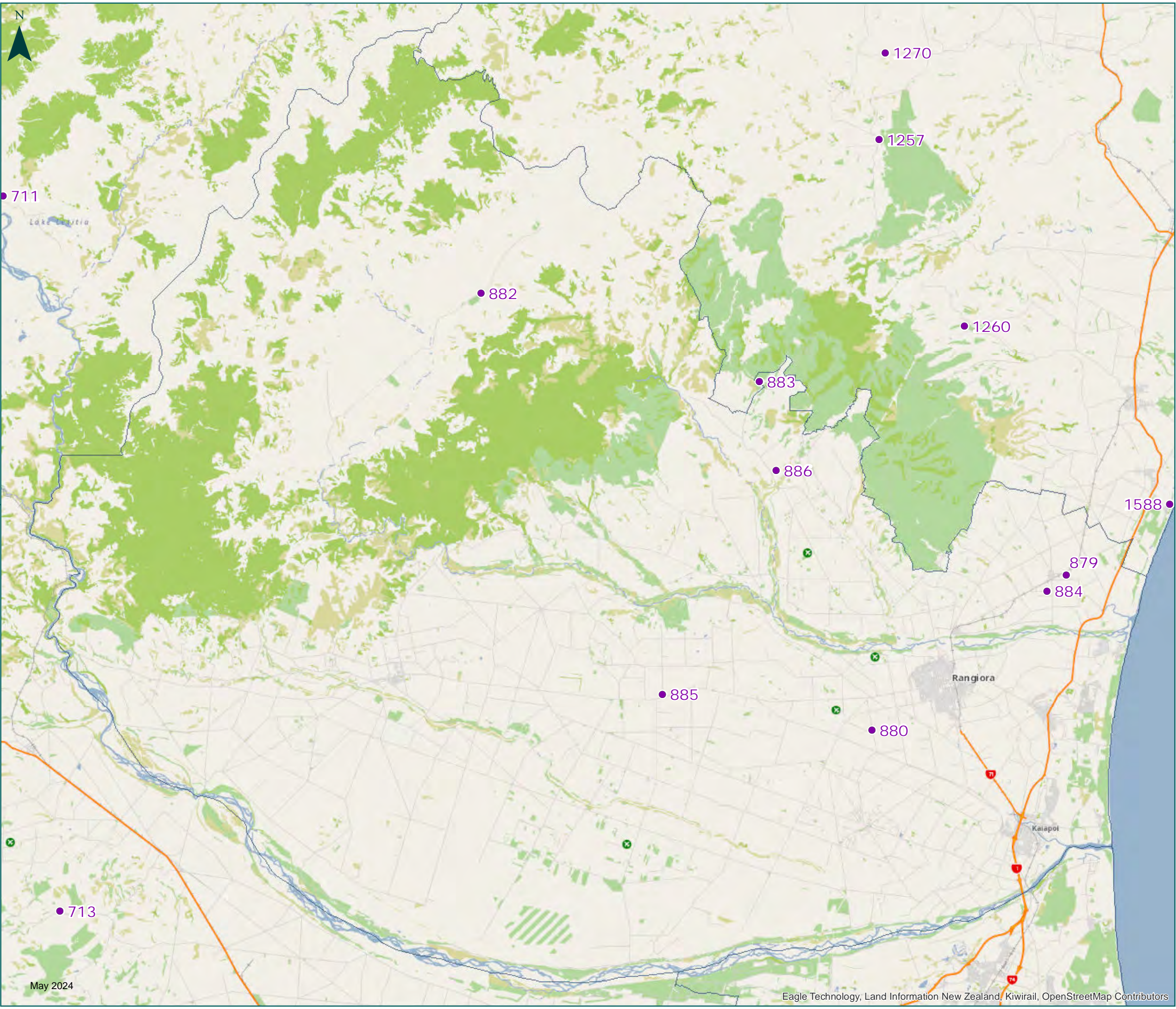
South Island
Canterbury Region

Hurunui District

-  State Highway 50MAX Restrictions
-  Local Road 50MAX Bridge Restrictions
-  NZTA State Highways
-  Restricted RCA - consult local authority to use local roads

For detailed information visit
www.nzta.govt.nz/commercial-driving/high-productivity





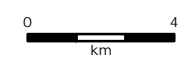
50MAX Book of Maps
Version: May 2024

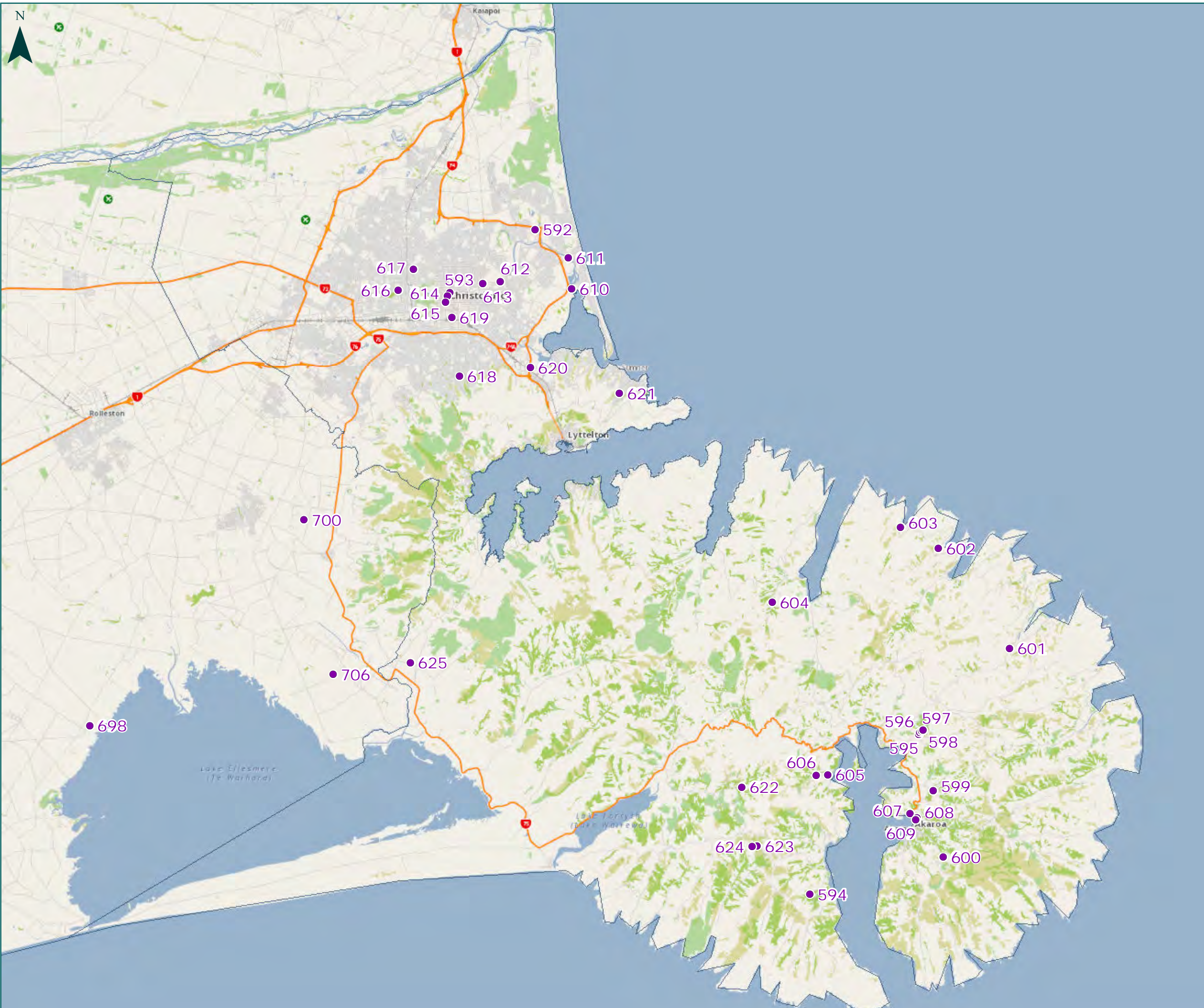
South Island
Canterbury Region

Waimakariri District

-  State Highway 50MAX Restrictions
-  Local Road 50MAX Bridge Restrictions
-  NZTA State Highways
-  Restricted RCA - consult local authority to use local roads

For detailed information visit
www.nzta.govt.nz/commercial-driving/high-productivity

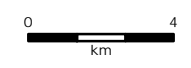
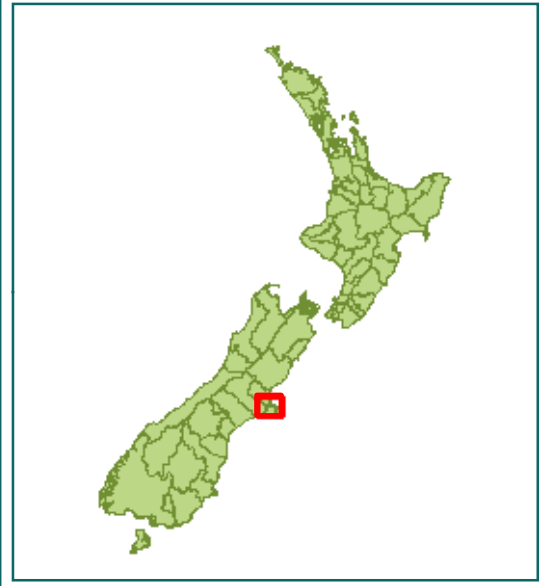


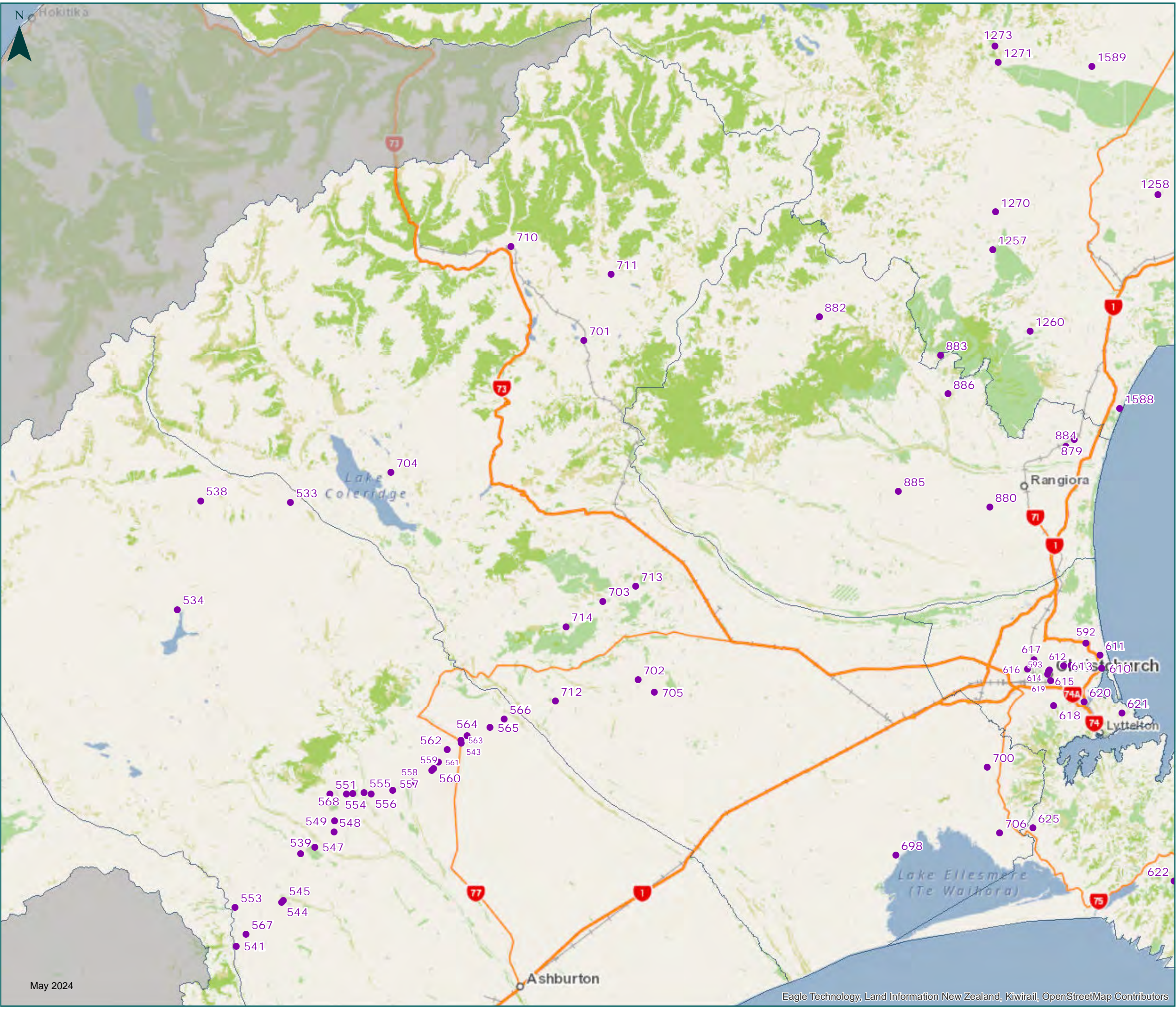


50MAX Book of Maps
 Version: May 2024
 South Island
 Canterbury Region
 Christchurch City

-  State Highway 50MAX Restrictions
-  Local Road 50MAX Bridge Restrictions
-  NZTA State Highways
-  Restricted RCA - consult local authority to use local roads

For detailed information visit
www.nzta.govt.nz/commercial-driving/high-productivity

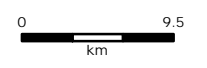
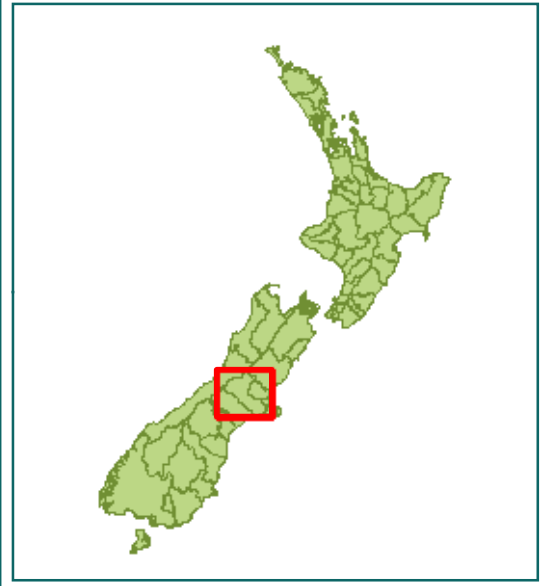


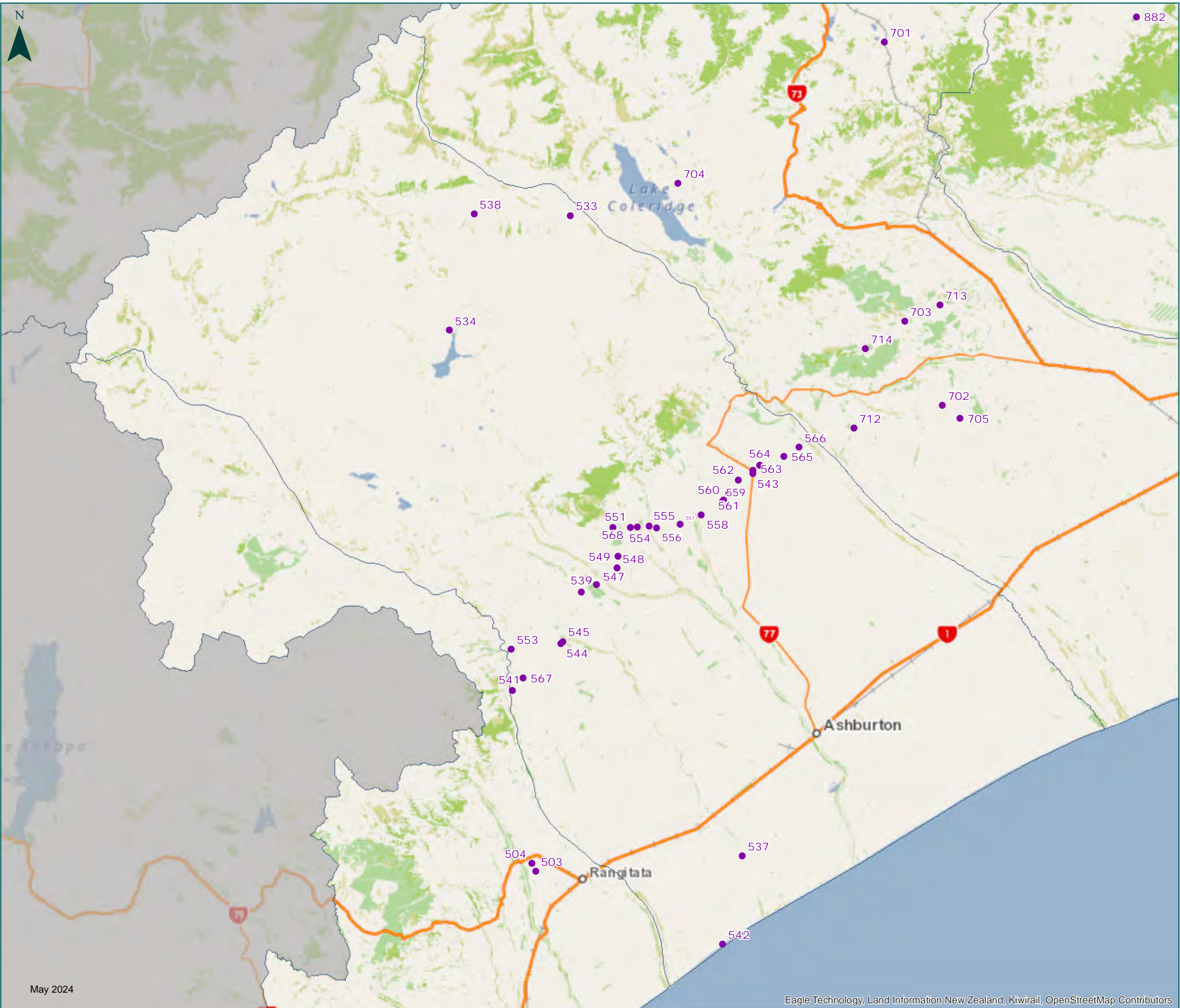


50MAX Book of Maps
 Version: May 2024
 South Island
 Canterbury Region
 Selwyn District

-  State Highway 50MAX Restrictions
-  Local Road 50MAX Bridge Restrictions
-  NZTA State Highways
-  Restricted RCA - consult local authority to use local roads

For detailed information visit
www.nzta.govt.nz/commercial-driving/high-productivity

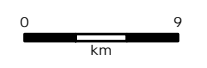


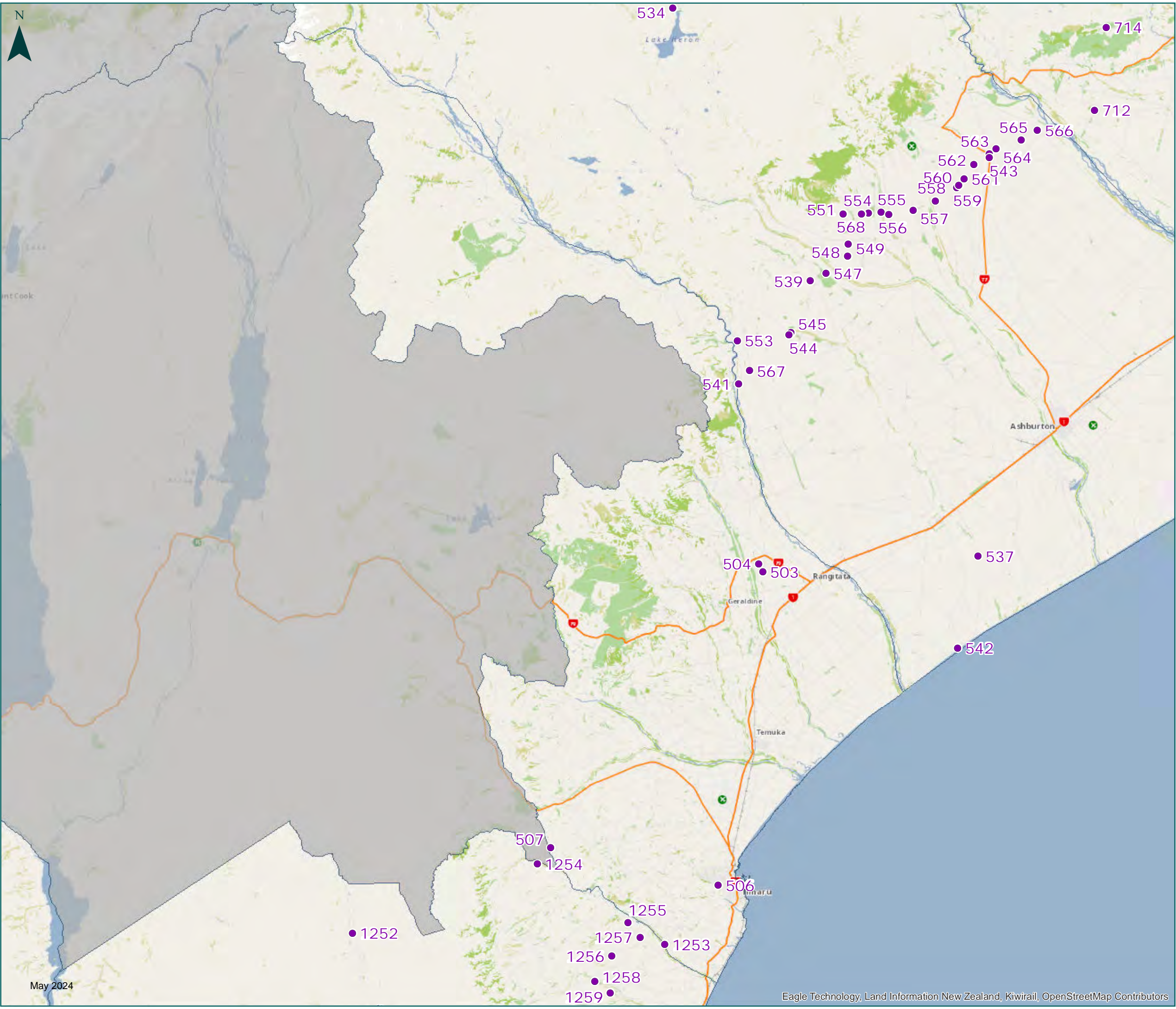


50MAX Book of Maps
 Version: May 2024
 South Island
 Canterbury Region
 Ashburton District

- State Highway 50MAX Restrictions
- Local Road 50MAX Bridge Restrictions
- NZTA State Highways
- Restricted RCA - consult local authority to use local roads

For detailed information visit
www.nzta.govt.nz/commercial-driving/high-productivity





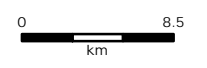
50MAX Book of Maps
Version: May 2024

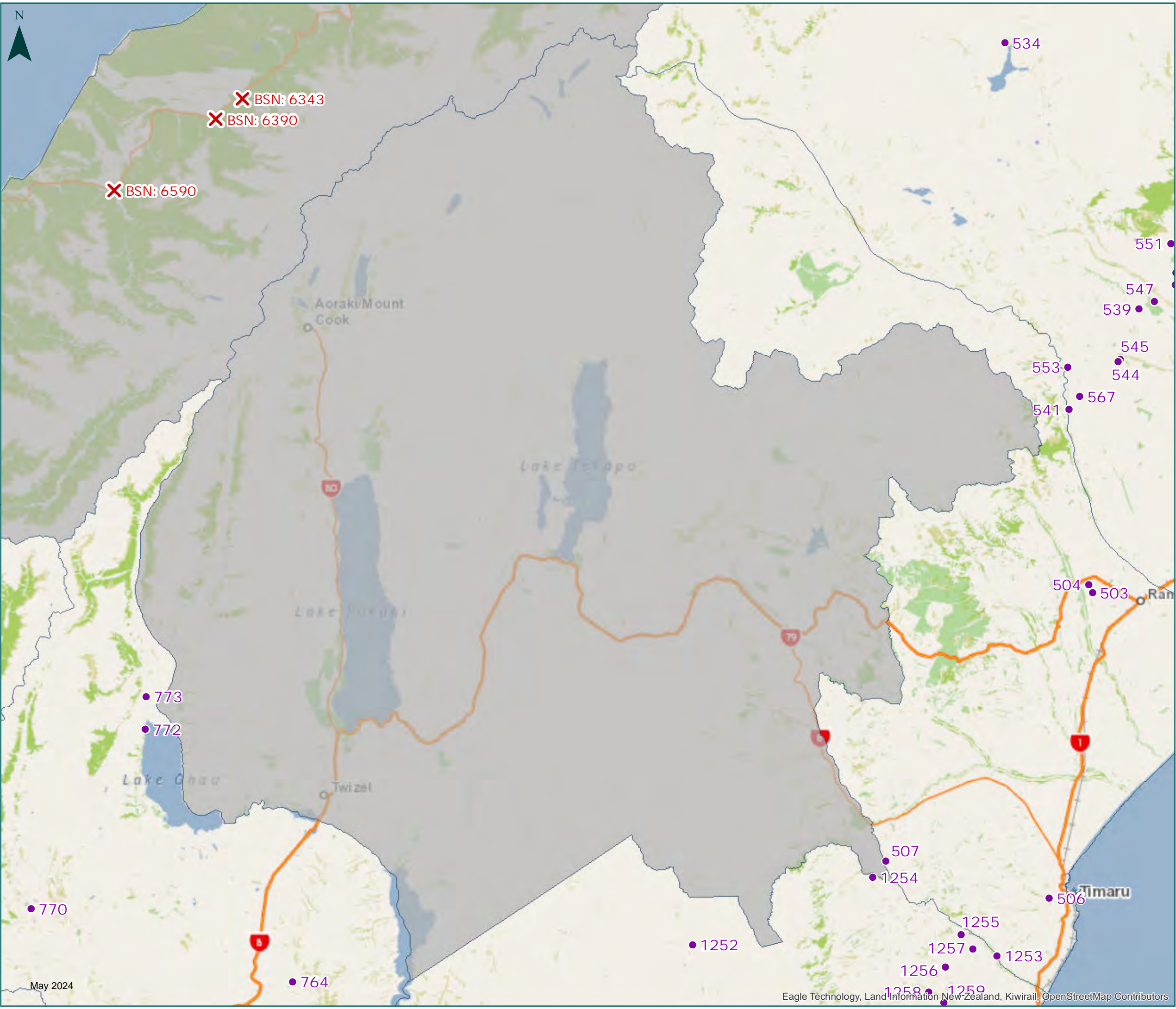
South Island
Canterbury Region

Timaru District

-  State Highway 50MAX Restrictions
-  Local Road 50MAX Bridge Restrictions
-  NZTA State Highways
-  Restricted RCA - consult local authority to use local roads

For detailed information visit
www.nzta.govt.nz/commercial-driving/high-productivity

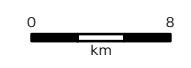
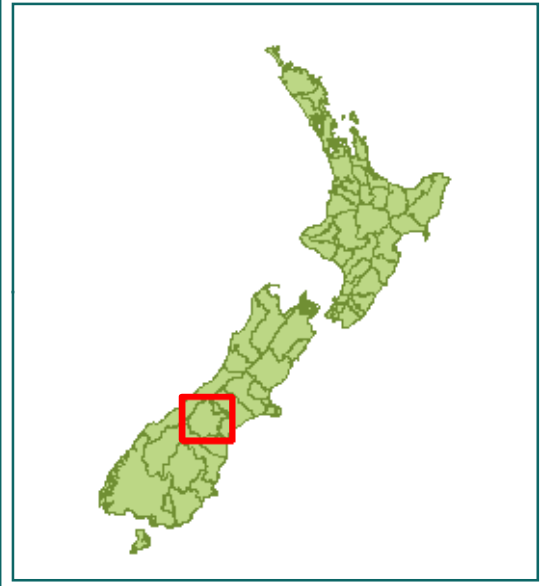


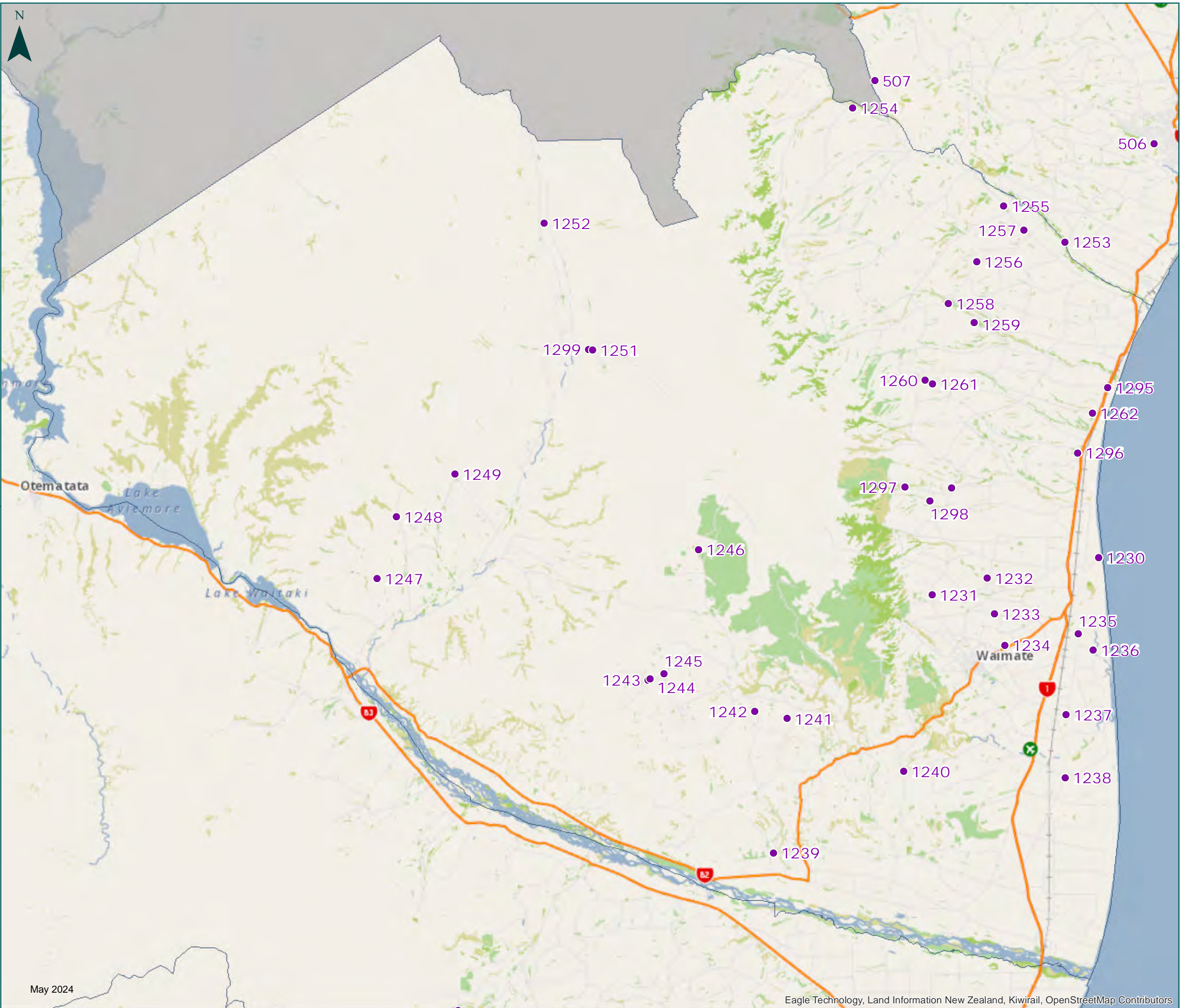


50MAX Book of Maps
 Version: May 2024
 South Island
 Canterbury Region
 Mackenzie District

- ✕ State Highway 50MAX Restrictions
- Local Road 50MAX Bridge Restrictions
- NZTA State Highways
- Restricted RCA - consult local authority to use local roads

For detailed information visit
www.nzta.govt.nz/commercial-driving/high-productivity

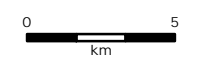
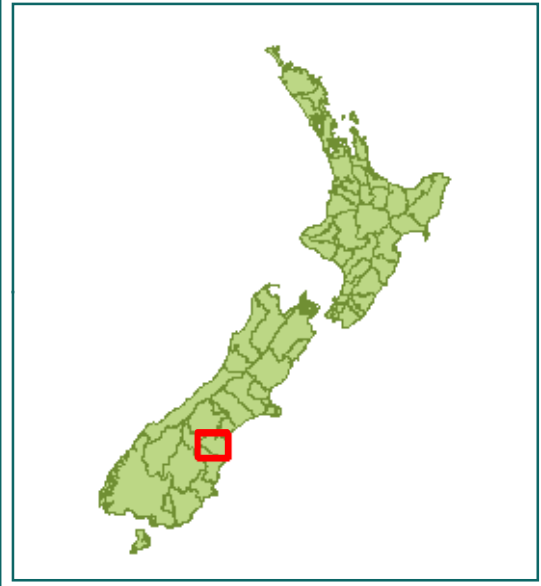


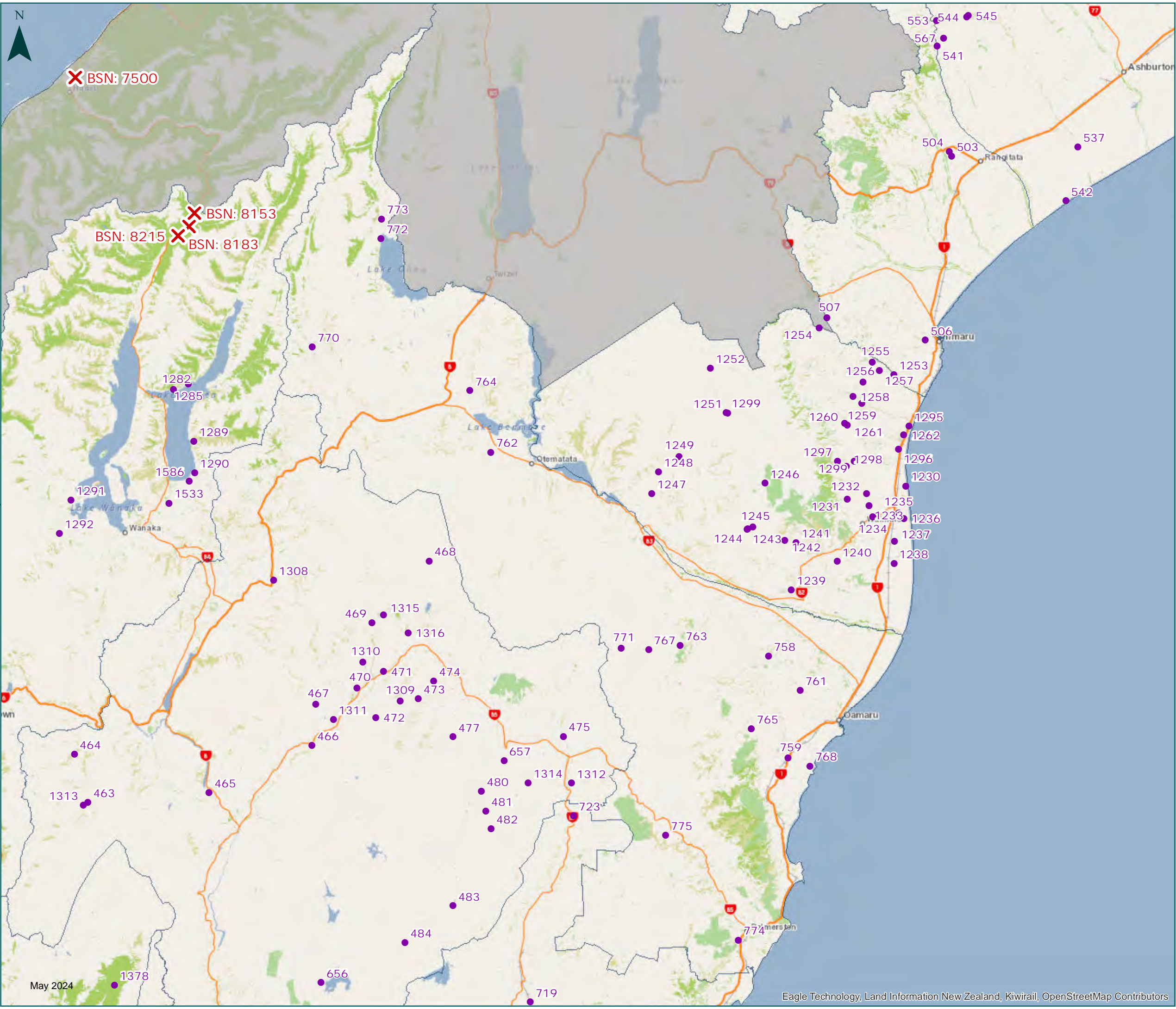


50MAX Book of Maps
 Version: May 2024
 South Island
 Canterbury Region
 Waimate District

- State Highway 50MAX Restrictions
- Local Road 50MAX Bridge Restrictions
- NZTA State Highways
- Restricted RCA - consult local authority to use local roads

For detailed information visit
www.nzta.govt.nz/commercial-driving/high-productivity

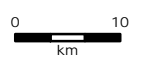
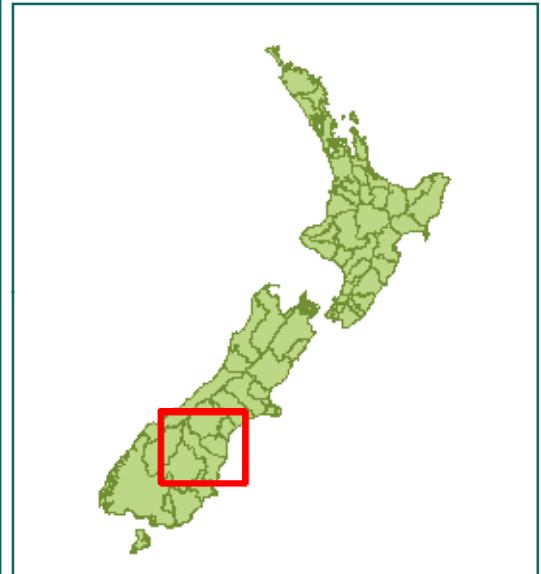


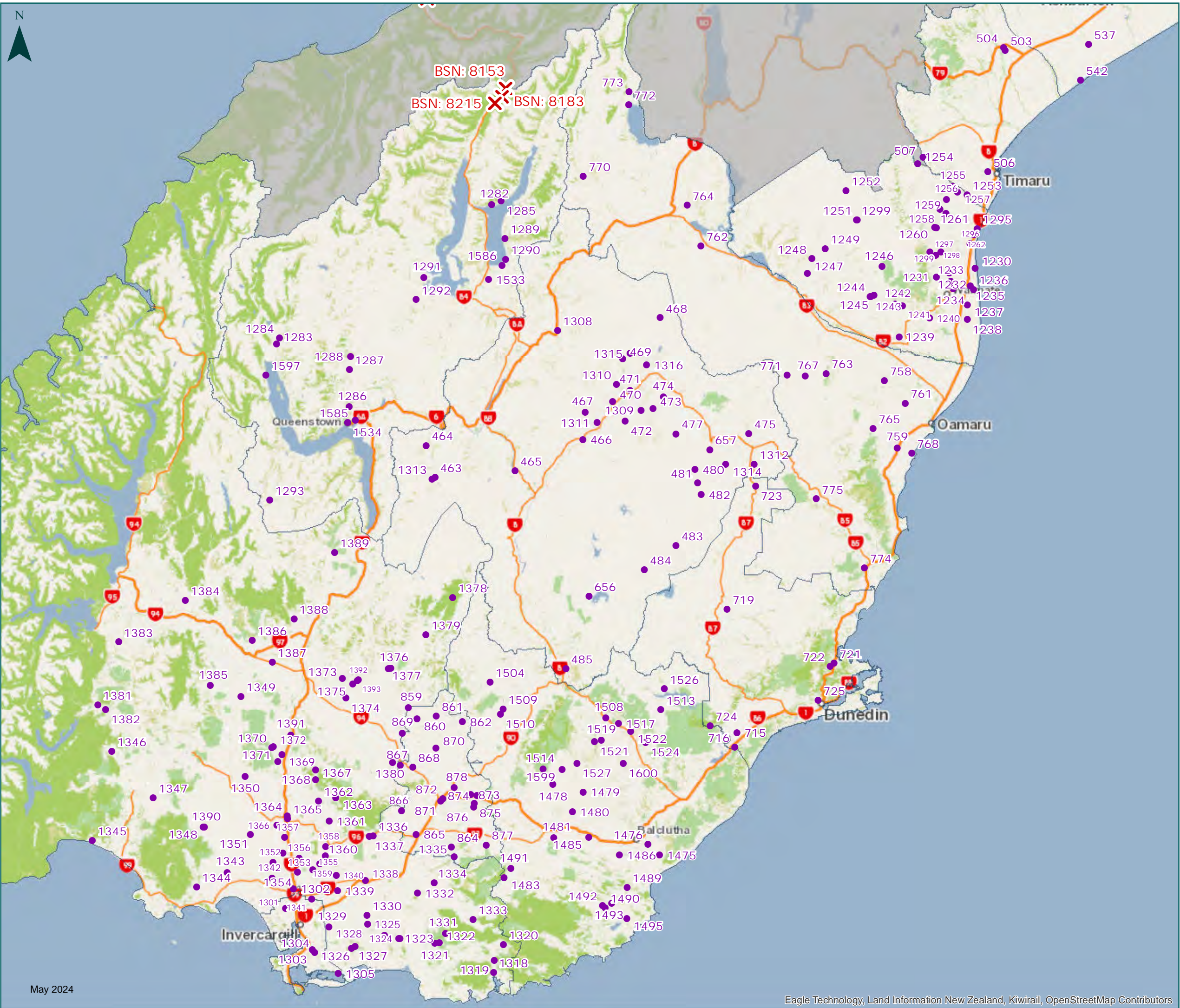


50MAX Book of Maps
Version: May 2024
South Island
Canterbury Region
Waitaki District

- State Highway 50MAX Restrictions
- Local Road 50MAX Bridge Restrictions
- NZTA State Highways
- Restricted RCA - consult local authority to use local roads

For detailed information visit www.nzta.govt.nz/commercial-driving/high-productivity





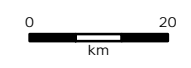
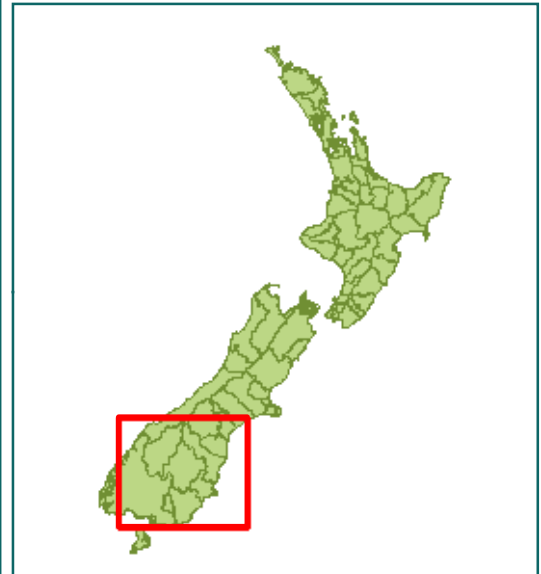
50MAX Book of Maps
Version: May 2024

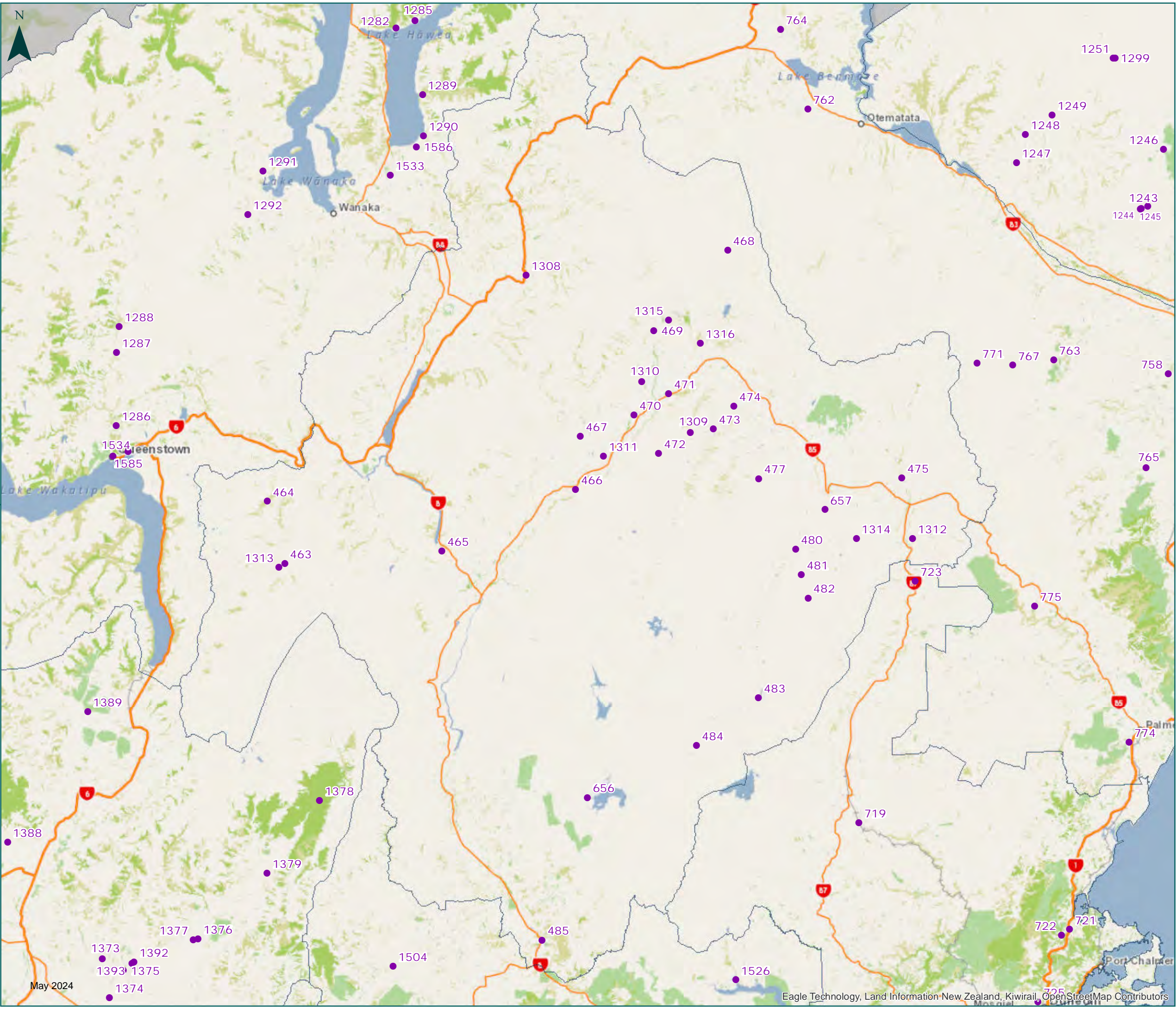
South Island
Otago Region

All RCA's (Districts)

- State Highway 50MAX Restrictions
- Local Road 50MAX Bridge Restrictions
- NZTA State Highways
- Restricted RCA - consult local authority to use local roads

For detailed information visit
www.nzta.govt.nz/commercial-driving/high-productivity





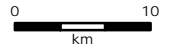
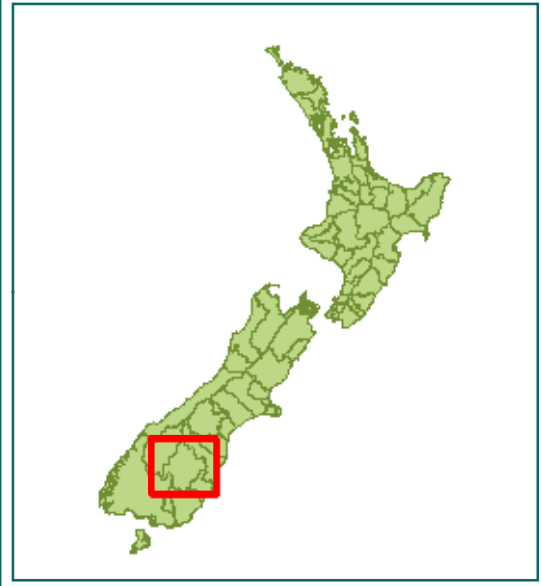
50MAX Book of Maps
Version: May 2024

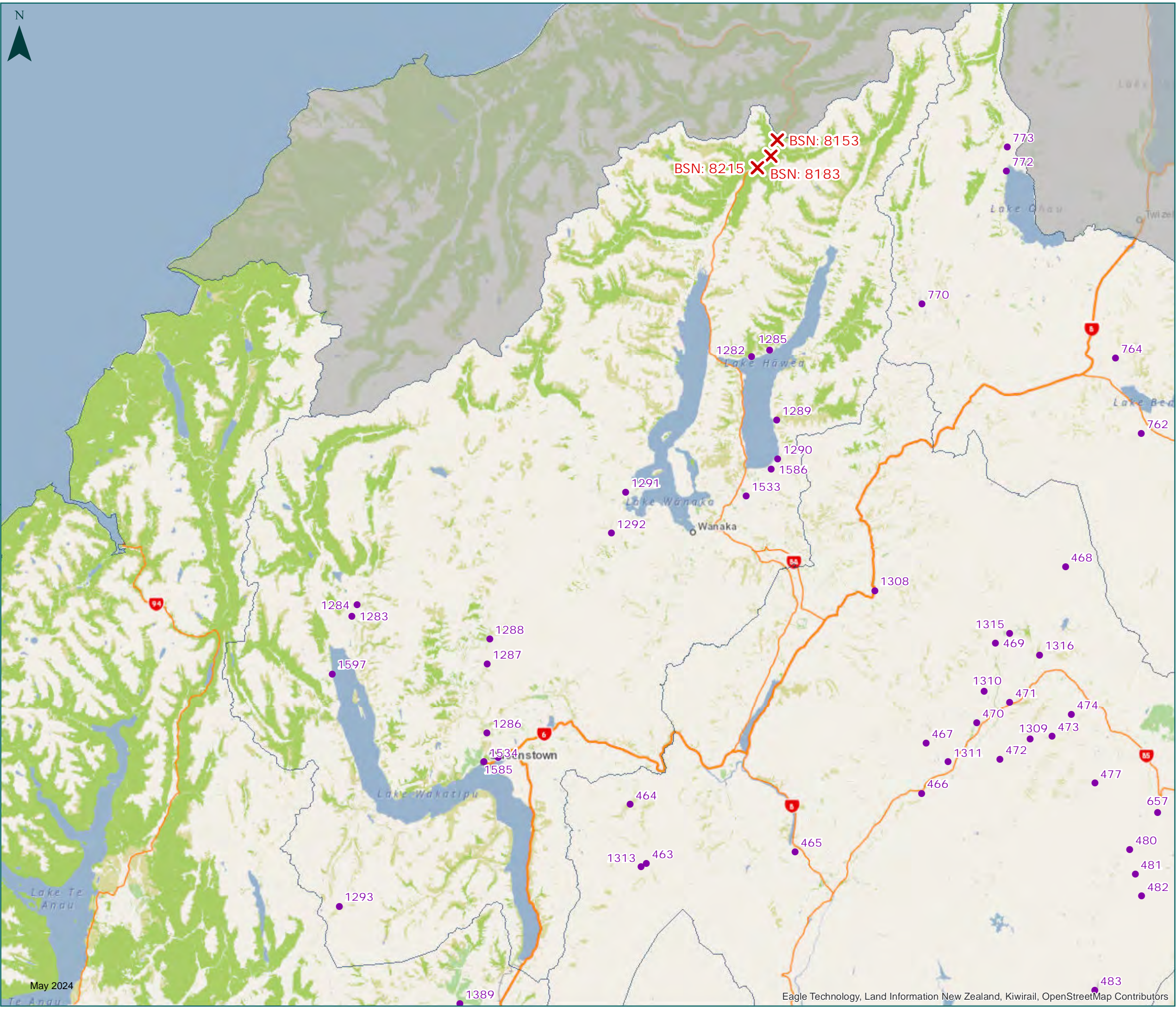
South Island
Otago Region

Central Otago District

-  State Highway 50MAX Restrictions
-  Local Road 50MAX Bridge Restrictions
-  NZTA State Highways
-  Restricted RCA - consult local authority to use local roads

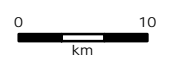
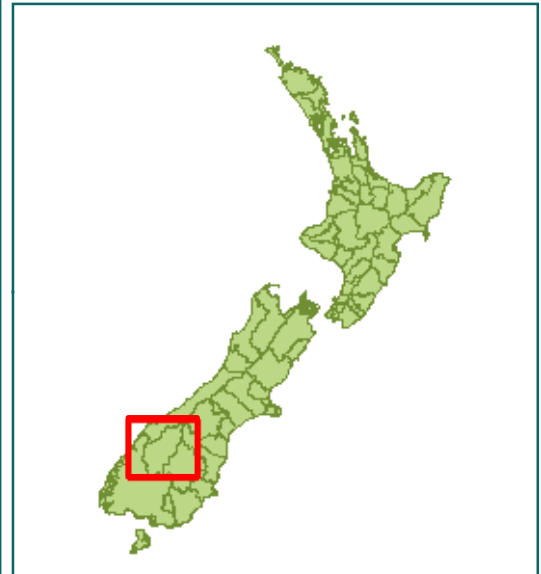
For detailed information visit www.nzta.govt.nz/commercial-driving/high-productivity

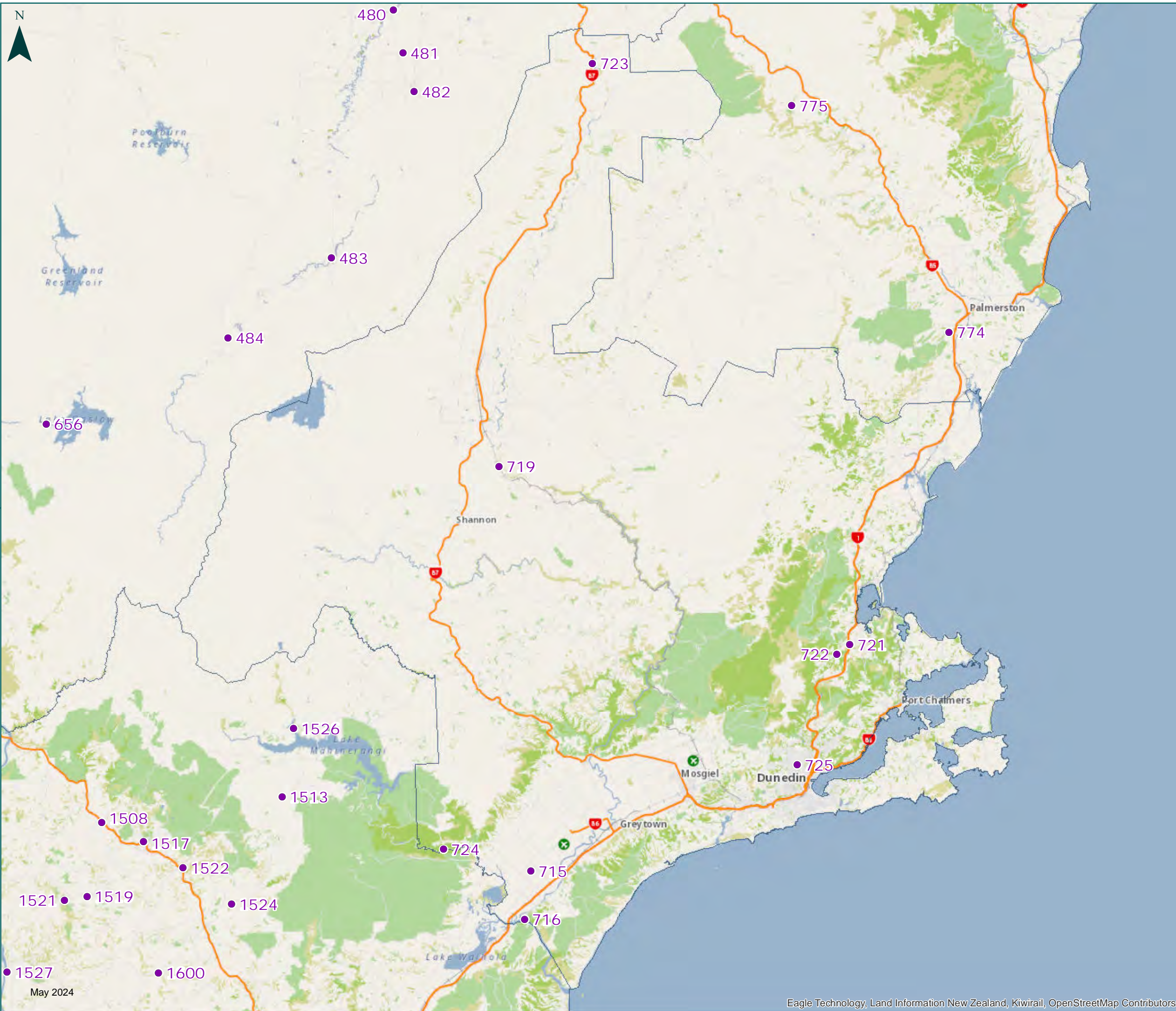




- X State Highway 50MAX Restrictions
- Local Road 50MAX Bridge Restrictions
- NZTA State Highways
- Restricted RCA - consult local authority to use local roads

For detailed information visit www.nzta.govt.nz/commercial-driving/high-productivity



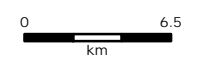


50MAX Book of Maps
Version: May 2024

South Island
Otago Region
Dunedin City

-  State Highway 50MAX Restrictions
-  Local Road 50MAX Bridge Restrictions
-  NZTA State Highways
-  Restricted RCA - consult local authority to use local roads

For detailed information visit
www.nzta.govt.nz/commercial-driving/high-productivity



50MAX Book of Maps

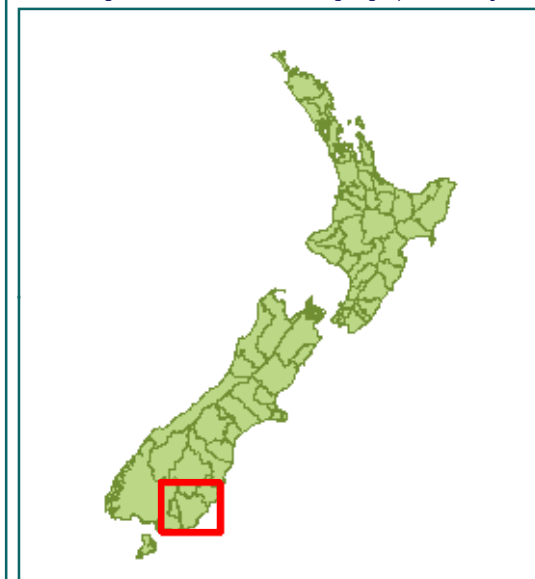
Version: May 2024

South Island
Otago Region

Clutha District

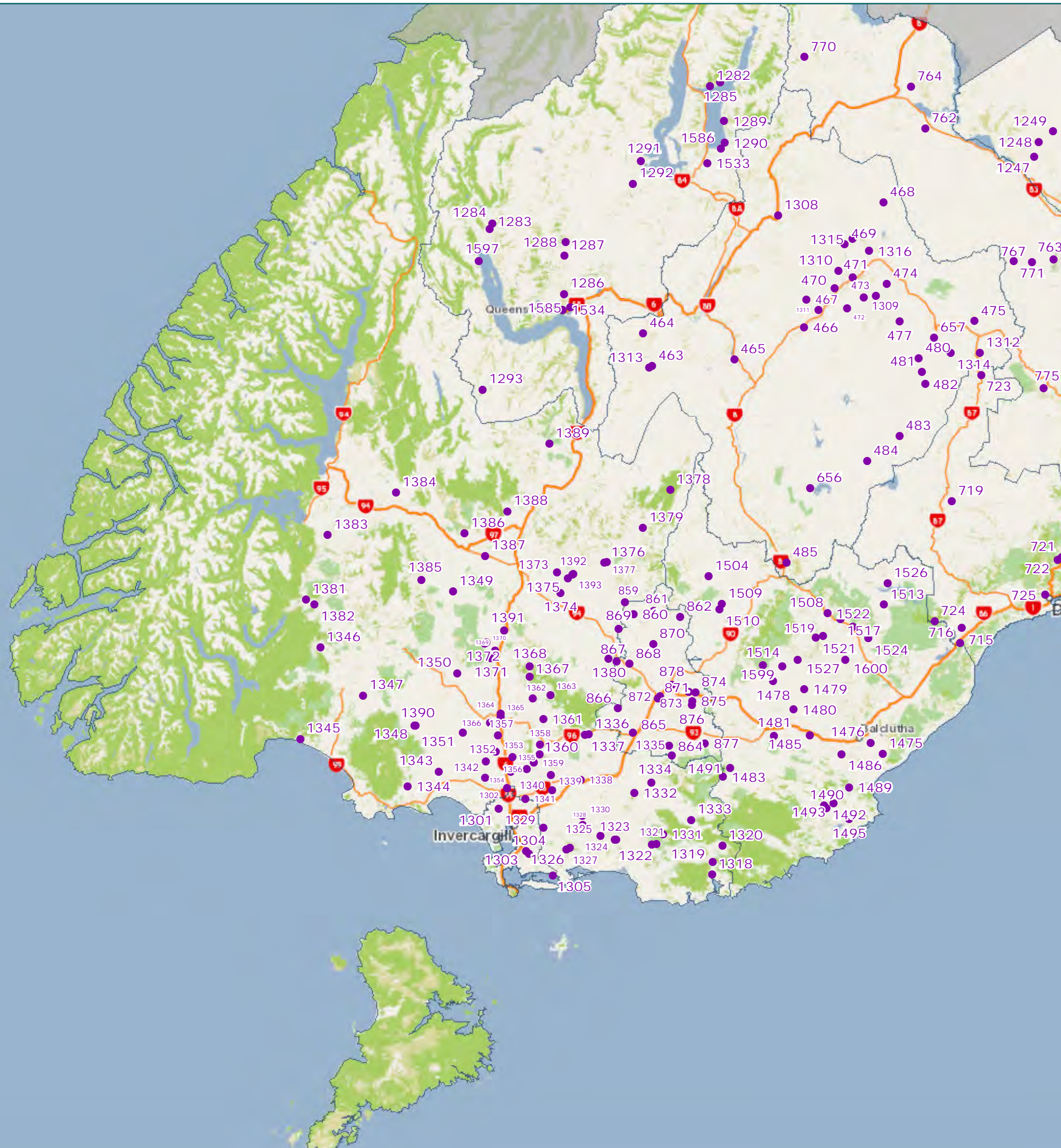
-  State Highway 50MAX Restrictions
-  Local Road 50MAX Bridge Restrictions
-  NZTA State Highways
-  Restricted RCA - consult local authority to use local roads

For detailed information visit
www.nzta.govt.nz/commercial-driving/high-productivity



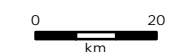
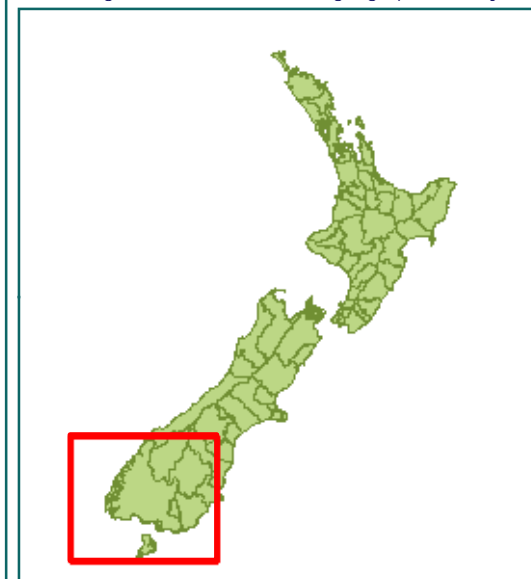
0 9.5
km





-  State Highway 50MAX Restrictions
-  Local Road 50MAX Bridge Restrictions
-  NZTA State Highways
-  Restricted RCA - consult local authority to use local roads

For detailed information visit
www.nzta.govt.nz/commercial-driving/high-productivity



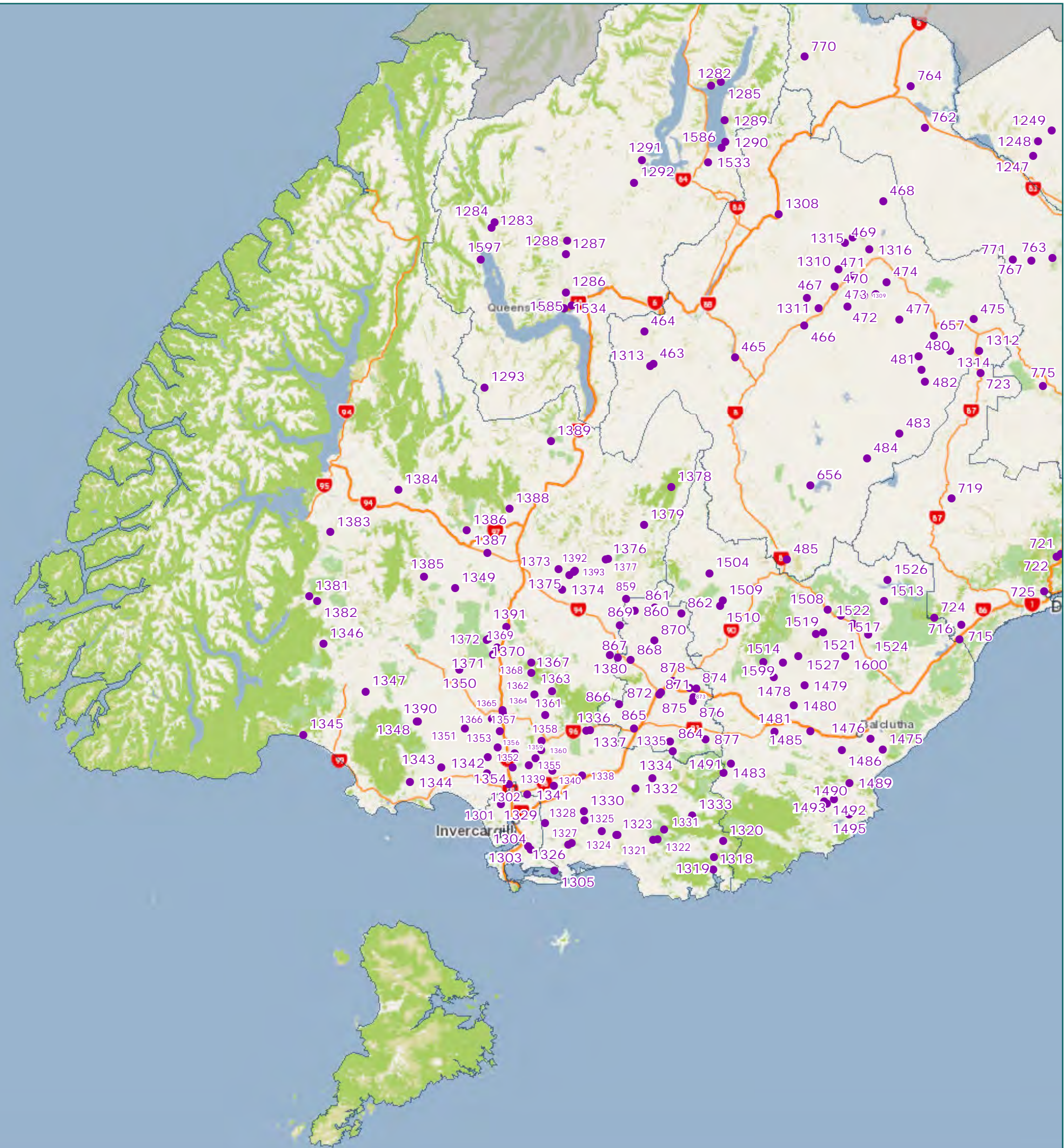


50MAX Book of Maps

Version: May 2024

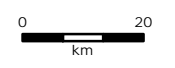
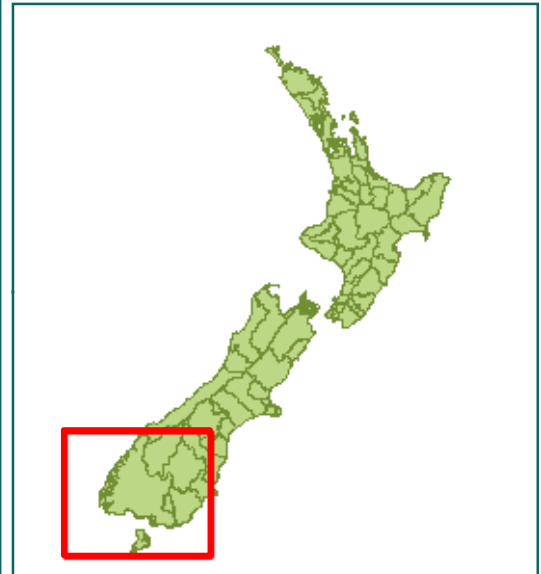
South Island Southland Region

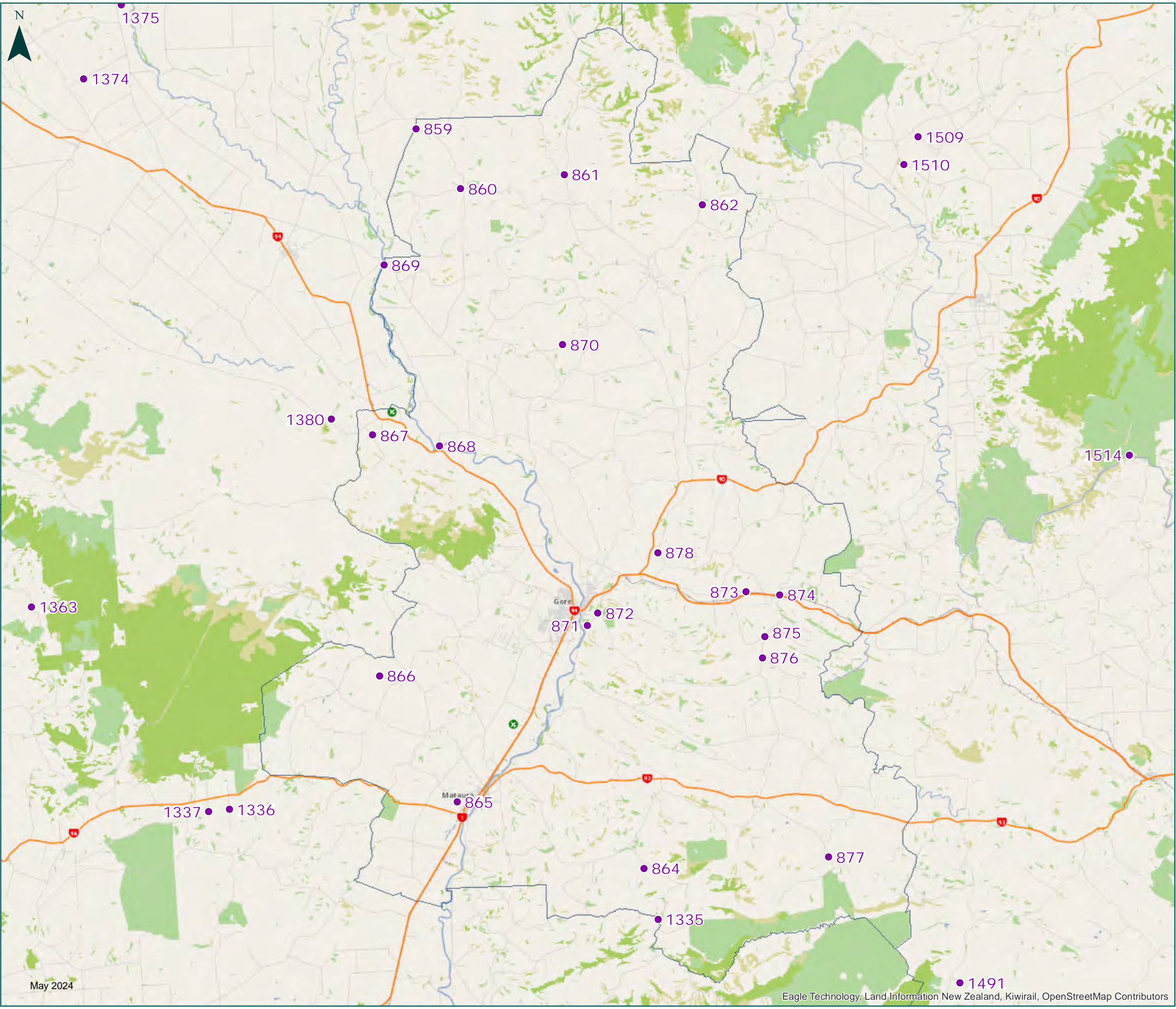
Southland District



-  State Highway 50MAX Restrictions
-  Local Road 50MAX Bridge Restrictions
-  NZTA State Highways
-  Restricted RCA - consult local authority to use local roads

For detailed information visit www.nzta.govt.nz/commercial-driving/high-productivity





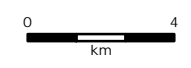
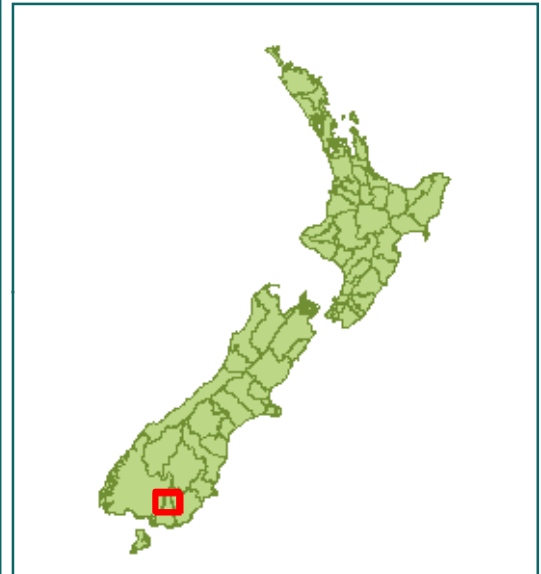
50MAX Book of Maps
Version: May 2024

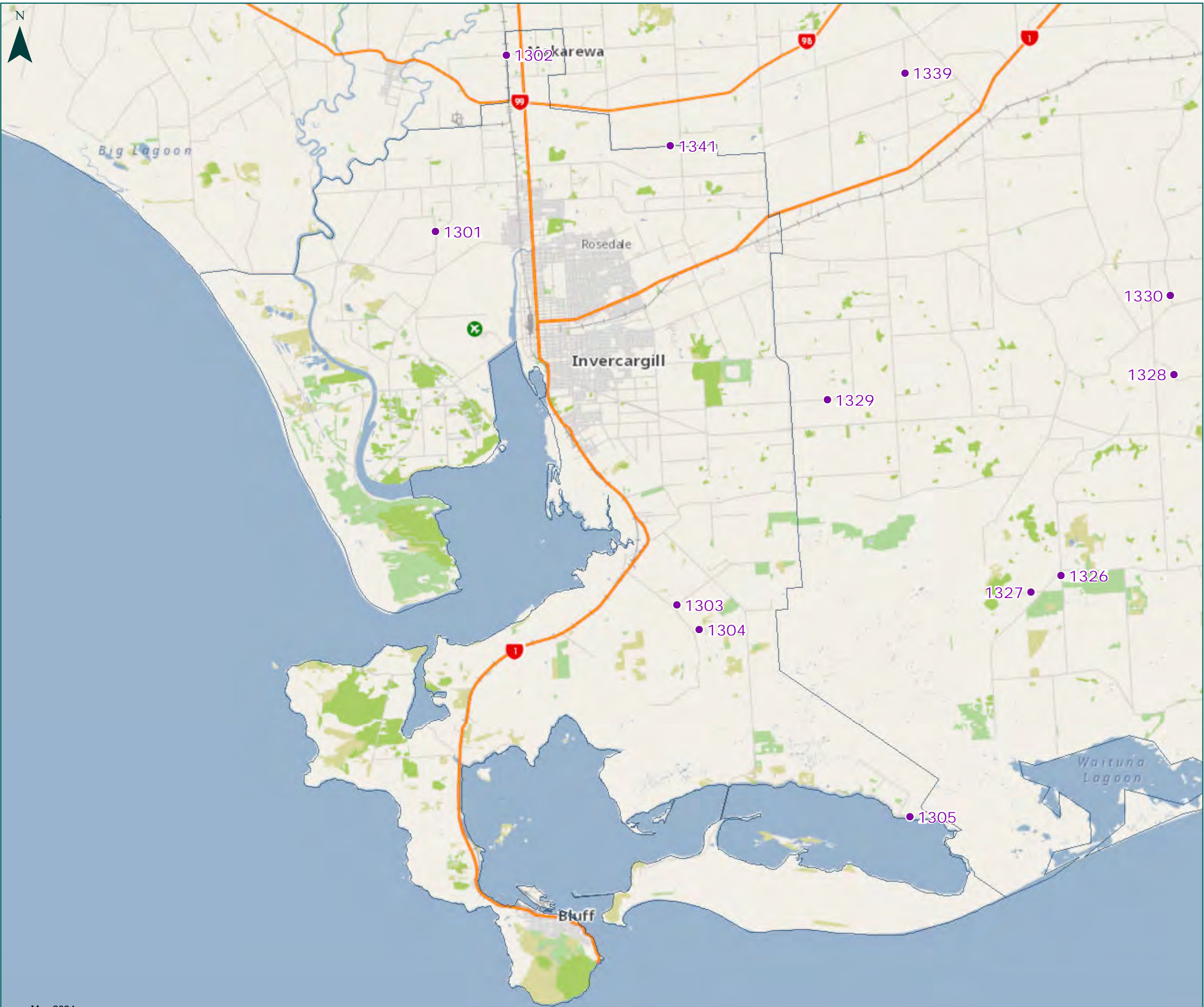
South Island
Southland Region

Gore District

-  State Highway 50MAX Restrictions
-  Local Road 50MAX Bridge Restrictions
-  NZTA State Highways
-  Restricted RCA - consult local authority to use local roads

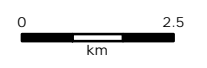
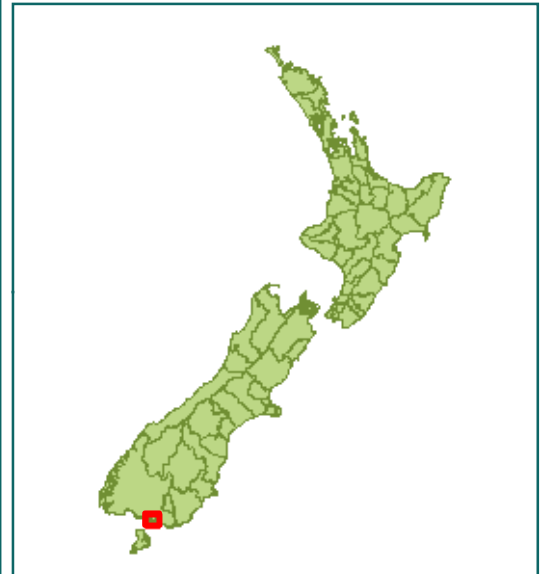
For detailed information visit
www.nzta.govt.nz/commercial-driving/high-productivity





- X State Highway 50MAX Restrictions
- Local Road 50MAX Bridge Restrictions
- NZTA State Highways
- Restricted RCA - consult local authority to use local roads

For detailed information visit
www.nzta.govt.nz/commercial-driving/high-productivity





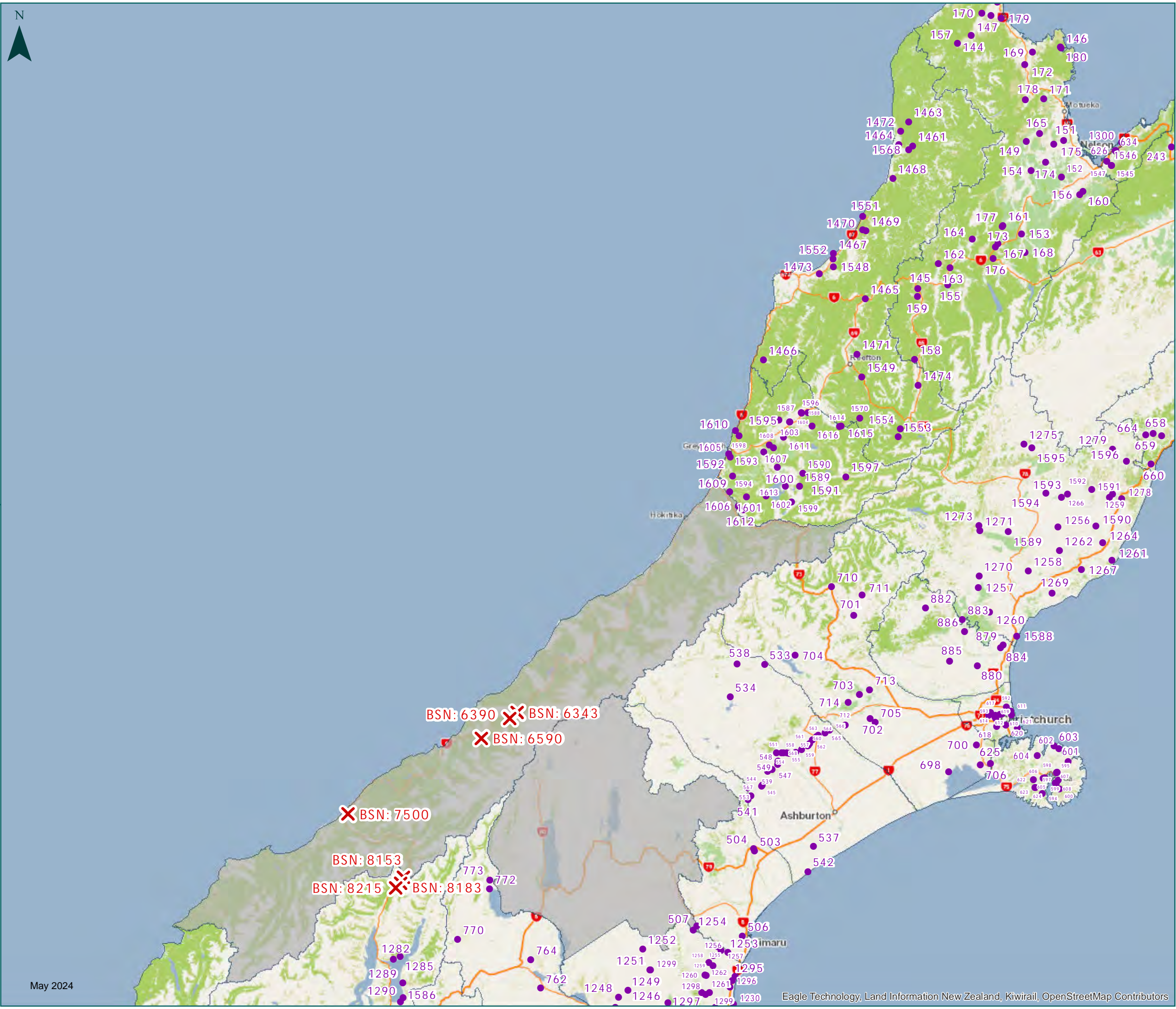
50MAX Book of Maps

Version: May 2024

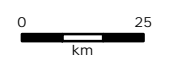
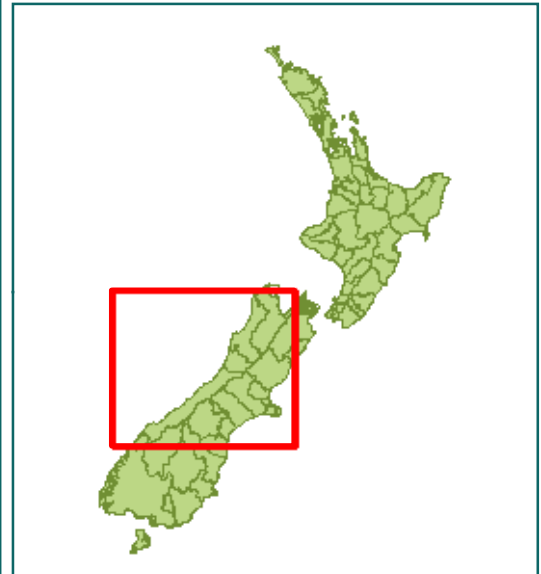
South Island West Coast Region

All RCA's (Districts)

-  State Highway 50MAX Restrictions
-  Local Road 50MAX Bridge Restrictions
-  NZTA State Highways
-  Restricted RCA - consult local authority to use local roads



For detailed information visit www.nzta.govt.nz/commercial-driving/high-productivity





50MAX Book of Maps

Version: May 2024

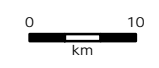
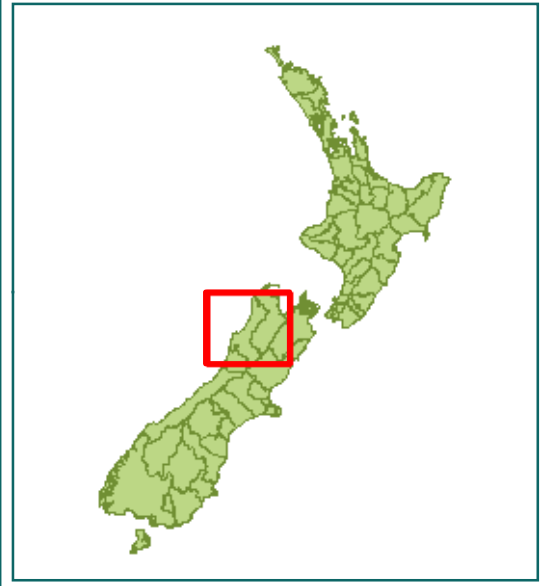
South Island West Coast Region

Buller District

-  State Highway 50MAX Restrictions
-  Local Road 50MAX Bridge Restrictions
-  NZTA State Highways
-  Restricted RCA - consult local authority to use local roads



For detailed information visit www.nzta.govt.nz/commercial-driving/high-productivity





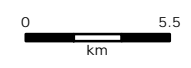
50MAX Book of Maps
Version: May 2024

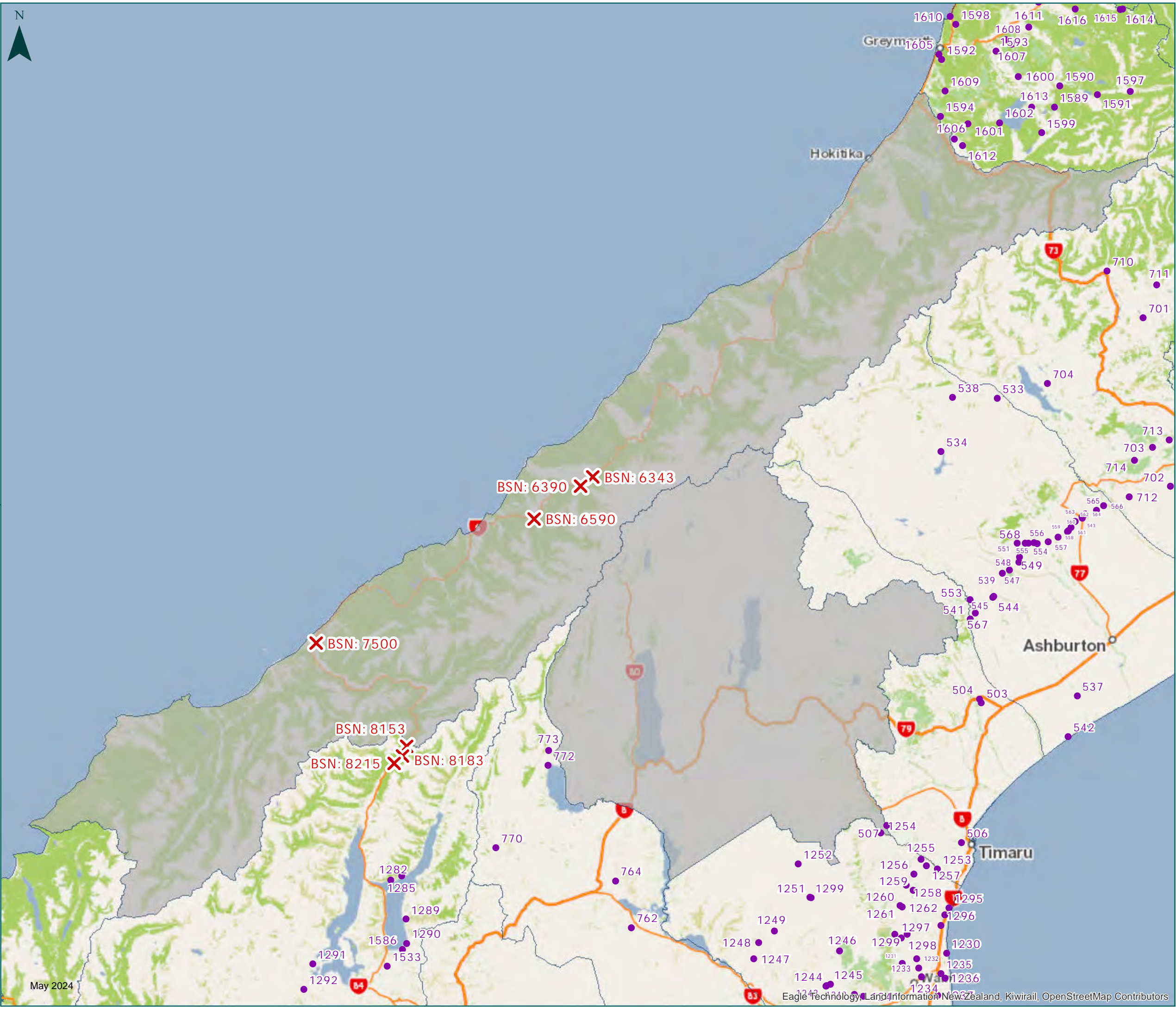
South Island
West Coast Region

Grey District

-  State Highway 50MAX Restrictions
-  Local Road 50MAX Bridge Restrictions
-  NZTA State Highways
-  Restricted RCA - consult local authority to use local roads

For detailed information visit
www.nzta.govt.nz/commercial-driving/high-productivity





50MAX Book of Maps
Version: May 2024

South Island
West Coast Region

Westland District

- ✕ State Highway 50MAX Restrictions
- Local Road 50MAX Bridge Restrictions
- NZTA State Highways
- Restricted RCA - consult local authority to use local roads

For detailed information visit
www.nzta.govt.nz/commercial-driving/high-productivity

