

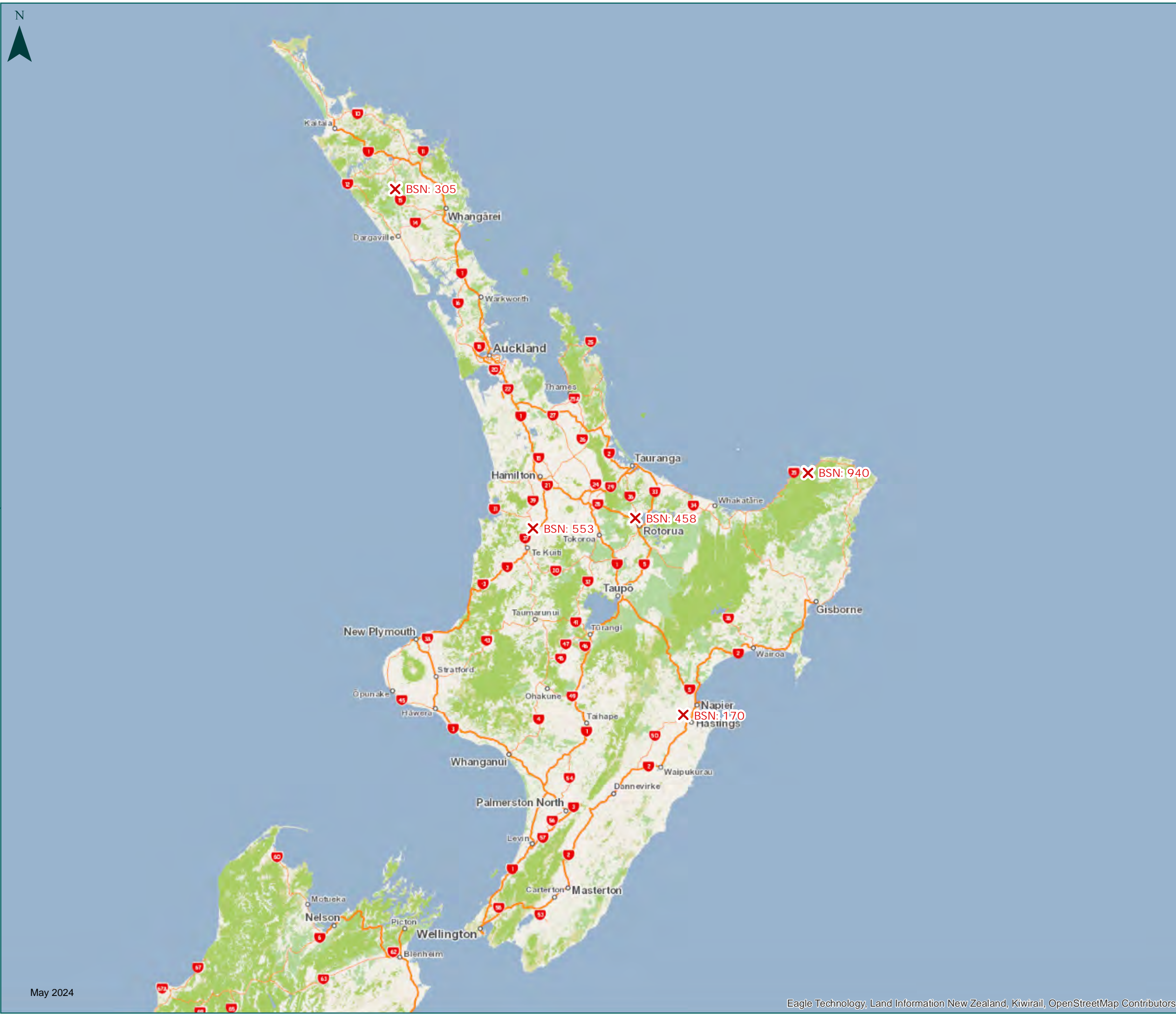
50MAX Book of Maps

North Island

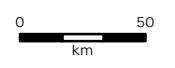
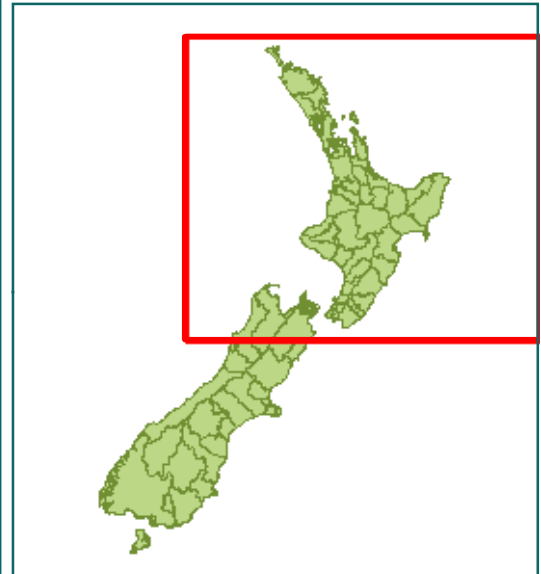




✘ State Highway 50MAX Restrictions



For detailed information visit
www.nzta.govt.nz/commercial-driving/high-productivity



50MAX Road Controlling Authorities - North Island

Local roads can be used EXCEPT for the restricted bridges/roads listed in the following tables

Auckland City
Carterton District
Far North District
Gisborne District
Hamilton City
Hastings District
Hauraki District
Horowhenua District
Hutt City
Kaipara District
Kapiti Coast District
Kawerau District
Manawatu District
Masterton District
Matamata-Piako District
New Plymouth District
Opotiki District
Otorohanga District
Palmerston North City
Porirua City
Rangitikei District
Rotorua District
Ruapehu District
South Taranaki District
South Waikato District
South Wairarapa District
Stratford District
Taranua District
Taupo District
Tauranga District

Local roads can be used EXCEPT for the restricted bridges/roads listed in the following tables

Thames-Coromandel District

Upper Hutt City

Waikato District

Waipa District

Wairoa District

Waitomo District

Wanganui District

Wellington City

Western Bay Of Plenty District

Whakatane District

Whangarei District

50MAX Limited Access Road Controlling Authorities - North Island

Limited access for 50MAX vehicles. Apply to council for 50T permits outside of approved zones

Central Hawkes Bay District
Napier City

50MAX Restricted Road Controlling Authorities - North Island

Do not use local roads: see local Council to obtain a Higher Mass HPMV permit

Auckland International Airport Limited

Local Road 50MAX Bridge Restrictions - North Island

Bridge Reference	Bridge name	northing	easting
<u>Auckland Council</u>			
325	DAVIS CRESCENT RAIL OVER BRIDGE - DAVIS CRESCENT	5918476.84	1758472.05
326	GRAFTON BRIDGE - GRAFTON BRIDGE	5919357.22	1757245.16
327	GILLS ROAD (LUCAS CREEK) - GILLS ROAD	5934514.41	1751444.63
329	WATCHMAN KAREKARE - WATCHMANS ROAD	5905758.32	1731628.69
332	BIRDSALL NUMBER 2BRIDGE - BIRDSALL ROAD	5980190	1757205
333	BJORKLUND BRIDGE - BJORKLUND ROAD	5986489	1754373
334	CHURCH BRIDGE - CHURCH HILL ROAD	5983591	1729814
335	COXHEAD CREEK NO1 BEIDGE - COXHEAD CREEK ROAD	5980760	1759690
336	DOMAIN BRIDGE - DOMAIN ROAD	5957979	1748791
338	HUDSON NO 1 BRIDGE - HUDSON LANE	5971026	1737406
339	JOWSEY ACCESS BRIDGE - JOWSEY ACCESS ROAD	5955717	1738391
340	LINTON BRIDGE - LINTON ROAD	5970557	1739535
341	MONOWAI BRIDGE - MONOWAI ROAD	5951996	1740989
342	FITZHUMS BRIDGE - NOAKES HILL ROAD	5954750	1746413
343	ROSEMOUNT BRIDGE - ROSEMOUNT ROAD	5974027	1751031
344	SUNNYSIDE NO 2 BRIDGE - SUNNYSIDE ROAD	5936775	1745227
345	TUNNEL NO 2 BRIDGE - TUNNEL ROAD	5957950	1745590
347	STEWERTS NO.1 BRIDGE - GOATLEY ROAD	5973044	1747988
348	HUNGRY CREEK BRIDGE - HUNGRY CREEK ROAD	5958112	1749755
570	PUHINI ROAD BRIDGE - PUHINI ROAD	5903443.44	1762001.57
572	VERISSIMO DRIVE - VERISSIMO DRIVE	5905140.24	1759218.47
573	GEORGE BOLT MEMORIAL DRIVE - GEORGE BOLT MEMORIAL DRIVE	5904909.14	1758926.46
574	AIRPARK DRIVE - AIRPARK DRIVE	5904890.63	1758754.47
1306	MILL FLAT NO 1 BRIDGE - MILL FLAT ROAD	5932293.7	1744461
1307	BURNSIDE NO 1 BRIDGE - BURNSIDE ROAD (MAKARAU)	5954259.99	1733725.81
<u>Carterton District Council</u>			
777	6 - PARA	5450866.82	1812902.82
781	14 - TE WHITI RD	5450794.98	1824100.54

Bridge Reference	Bridge name	northing	easting
782	16 - REIDS ROAD	5437006.02	1816791.23
783	18 - FLATPOINT	5429187.55	1844442.87
784	19 - GLENBURN	5427742.3	1841802.25
785	20 - GLENBURN	5426316.51	1840386.23
786	21 - GLENBURN	5424967.12	1839985.76
787	22 - GLENBURN	5422702.89	1839193.65
788	23 - CRAIGIE LEA	5429837.56	1835441.85
789	26 - TAUMATA ISLAND	5448446.01	1812273.85
790	29 - MANNINGS RD	5456264.95	1809581.74
791	30 - BROOKLYN RD	5456186.44	1809610.89
792	34 - DALEFIELD RD	5454260.06	1809668.16
793	36 - MANGATARERE VALLEY	5464989.1	1811313.58
794	37 - MANGATARERE VALLEY	5465767.3	1810493.34
795	38 - MANGATARERE VALLEY	5462835.68	1812873.52
796	41 - BELVEDERE RD	5458620.79	1809313.47
797	44 - ADMIRAL STATION RD	5438045.16	1825284.49
800	51 - PUKETIRO RD	5449667.11	1828856.91

Central Hawkes Bay District Council

1208	BURNSIDE BRIDGE - BURNSIDE ROAD (274)	5565778.17	1886739.39
1209	SAN HILL BRIDGE – ASHCOTT ROAD (271)	5569332.49	1898037.28
1210	BALFOURS BRIDGE – BURNSIDE ROAD (274)	5568737.5	1888703.11
1211	MANGAROUHI BRIDGE – CLINTON MAKARETU ROAD (258)	5576575.79	1878665.52
1212	RATHBONE'S BRIDGE – ONGAONGA WAIPUKURAU ROAD (190)	5570981.41	1897407.08
1213	SPEEDY ROAD BRIDGE – SPEEDY ROAD (273)	5567567.82	1894414.92
1214	PLANTATION ROAD BRIDGE - PLANTATION ROAD (189)	5576152.73	1895077.65
1215	PA ROAD - PA ROAD (417)	5570451.86	1907247.34
1216	RATHBONE STREET - RATHBONE STREET	5572105.9	1906388.24
1217	EAGLE STREET - EAGLE STREET (20)	5572362.02	1905952.21
1219	RATHBONE STREET - RATHBONE STREET	5572294.29	1905518.29
1220	MAHARAKEKE ROAD - MAHARAKEKE ROAD (47)	5564154.33	1894437.97
1221	STATION ROAD - STATION ROAD (279)	5563797.72	1894149.65

Bridge Reference	Bridge name	northing	easting
<u>Far North District Council</u>			
1394	AKA TOUWAI BEACH ACCESS ROAD Br - PORTERS ACCESS ROAD EXTENSION	6684209.45	2582396.74
1395	BACKRIVER ROAD 7 - BACKRIVER ROAD (1516)	6674260.26	2556145.27
1396	BONNETS ROAD - BONNETTS ROAD (1549)	6676922.06	2531425.16
1397	BROADWOOD ROAD 5 - BROADWOOD ROAD (1560)	6659749.55	2548424.61
1398	BROADWOOD ROAD 6 - BROADWOOD ROAD (1560)	6660060.01	2546474.35
1399	CHAMPIONS ROAD - CHAMPIONS ROAD (1591)	6682555.55	2544908.29
1400	CHURTON ROAD - CHURTONS ROAD (1601)	6685323.42	2541888.42
1401	DONALD LANE - DONALD LANE (3008)	6678059.23	2534817.27
1402	DUNCAN ROAD 4 - DUNCAN ROAD (KAINGAROA) (1656)	6683538	2544570.85
1403	DUNCAN ROAD 6 - DUNCAN ROAD (KAINGAROA) (1656)	6678188.67	2546920.25
1404	FERN FLAT ROAD 3 - FERN FLAT ROAD (1683)	6676622.19	2558066.72
1405	FISHER RILEY ROAD 1 - FISHER-RILEY ROAD (1684)	6676679.59	2544851.97
1406	FOREST RD - FOREST ROAD (1693)	6657373.46	2573715.53
1407	GOLF VIEW ROAD - GOLF VIEW ROAD (1708)	6663798.12	2596794.1
1408	GRAHAM RD - GRAHAM ROAD (1712)	6635743.31	2573450.49
1409	GROVE RD - GROVE ROAD (1721)	6656182.4	2562319.28
1410	GUEST ROAD - GUEST ROAD (1723)	6645667.31	2550377.93
1411	HAILE RD - HAILE ROAD (1729)	6634152.44	2616585.75
1412	HARRISON RD - HARRISON ROAD (1739)	6650441.45	2574318.43
1414	HIHI ROAD 2 - HIHI ROAD (1759)	6690650.89	2561730.08
1415	HIHI ROAD 3 - HIHI ROAD (1759)	6690384.42	2562215.57
1416	HONEYMOON VALLEY ROAD 2 - HONEYMOON VALLEY ROAD (1778)	6675101.69	2555779.39
1417	INKSTERS ROAD BRIDGE 1 - INKSTERS ROAD (1797)	6627774.95	2609533.66
1418	INLAND (LAKE OHIA) - LAKE OHIA FLOOD BYPASS ROAD (3450)	6690424.73	2544143.87
1419	INLAND ROAD - INLAND ROAD (1793)	6690710.83	2545587.4
1420	IWITAU ROAD 2 - IWITAU ROAD (1796)	6665648.36	2560082.24
1421	IWITAU ROAD 5 - IWITAU ROAD (1796)	6667904.58	2561827.88
1422	MATAWHEROHIA ROAD 2 - MATAWHEROHIA ROAD (1979)	6672120.74	2580315.14
1423	MATENE RD - MATENE ROAD (1981)	6636281	2589595.44
1424	OFF PUHATA ROAD - PUHATA ROAD (2184)	6658324.65	2530079.88

Bridge Reference	Bridge name	northing	easting
1425	OKAKA RD - OKAKA ROAD (2062)	6651563.9	2570197.33
1426	OLD WHANGAE RD - OLD WHANGAE ROAD (2072)	6646375.61	2607559.76
1427	OMANU ROAD - OMAUNU ROAD (2078)	6677716.32	2581396.73
1428	ORURU ROAD 2 - ORURU ROAD (2096)	6686771.34	2553672.48
1429	ORURU ROAD 5 - ORURU ROAD (2096)	6682155.7	2556698.23
1430	ORURU ROAD 7 - ORURU ROAD (2096)	6678130.87	2555541.58
1431	OTANGAROA ROAD - OTANGAROA ROAD (2103)	6682097.99	2573925.22
1432	OTANGAROA ROAD 3 - OTANGAROA ROAD (2103)	6677163.1	2568462.29
1433	OTANGAROA SIDE ROAD - OTANGAROA ROAD (SIDE ROAD) (2105)	6673686.89	2564118.67
1434	OTAU RD - OTAUA ROAD (2107)	6636460.39	2572789.01
1435	OWAE RD 2 - OWAE ROAD (2114)	6644774.42	2617016.32
1436	PAWARENGA ROAD 4 - PAWARENGA ROAD (2143)	6653591.12	2539509.76
1437	POWELLS ROAD 1 - POWELLS ROAD (DIGGERS VALLEY) (2177)	6661705.36	2532401.57
1438	PUNAKITERE LOOP RD 1 - PUNAKITERE LOOP ROAD (2200)	6637010.18	2574904.52
1439	PUNAKITERE LOOP RD 2 - PUNAKITERE LOOP ROAD (2200)	6637643.1	2570830.07
1440	PUPUKE - MANGAPA ROAD 3 - PUPUKE MANGAPA ROAD (2203)	6673500.53	2573206.59
1441	PURIRI PLACE - PURIRI PLACE (2208)	6675485.53	2535266.35
1442	RAKAUTAO RD - RAKAUTAO ROAD (3024)	6639659.81	2588645.1
1443	RAKAUWAHIA RD - RAKAUWAHIA ROAD (2219)	6639650.18	2577337.62
1444	RATA - TIPENE RD - RATA TIPENE ROAD (2238)	6628466.34	2609491.4
1445	SEMENOFF/GROUNDS OFF BROADWOOD - GROUNDS ROAD (1720)	6659551.62	2550206.07
1446	TANA RD - TANA ROAD (2377)	6642015.24	2595830.46
1447	TAPUHI RD - TAPUHI ROAD (2384)	6631012.95	2619822.95
1448	TAWATA RD 2 - TAWATA ROAD (3182)	6632747.25	2579459.78
1449	TETIO RD - TE TIO ROAD (2432)	6655792.31	2562213.47
1450	TIPA TIP A ROAD - TIP A TIP A ROAD (2444)	6678628.21	2569043.55
1451	UPOKORAU RD - UPOKORAU ROAD (2471)	6673209.59	2585760.5
1452	WAIARE ROAD 4 - WAIARE ROAD (2484)	6675661.47	2583603.16
1453	WAIKARE RD 5 - WAIKARE ROAD (2491)	6650393.95	2622245.89
1454	WAIMATENUI RD 13 - WAIMATENUI / MATARAUA ROAD (2600)	6636114.12	2581701.6
1455	WAIMATENUI RD 7 - WAIMATENUI / MATARAUA ROAD (2600)	6643676.1	2545507.77

Bridge Reference	Bridge name	northing	easting
1456	WAIOTEMARAMA GORGE RD 4 - WAIOTEMARAMA GORGE ROAD (2510)	6629732.8	2550427.05
1457	WAITAPU CREEK ROAD - WAITAPU CREEK ROAD (3340)	6683000.11	2581593.11
1458	WEKAWEKA RD - WEKAWEKA ROAD (2535)	6626393.41	2555598.45
1459	WEKAWEKA RD 3 - WEKAWEKA ROAD (2535)	6625415.94	2557883.26
1460	WEST COAST ROAD - WEST COAST ROAD (KOHUKOHU) (2543)	6643712.62	2545498.5
<u>Gisborne District</u>			
57	BARRONS (WEST) - BARRON ROAD (935)	5744742.29	2012836.46
58	BURGESS ACC - BURGESS ROAD (831)	5713706.71	1998794.57
59	CARLSONS - CARLSON ROAD (1078)	5821650.66	2054781.43
61	HANGAROA - TINIROTO ROAD (742)	5705221.74	2001567.61
62	HOLLYWOOD - BUSHY KNOLL ROAD (733)	5708188.74	2001370.71
64	MANGAKIORE ACCESS BRIDGE - MANGAKIORE ACCESS ROAD (1627)	5701573.86	2016821.24
68	MANGATAKUAWA - WAIOMATATINI ROAD (1157)	5799611.79	2073042.48
69	MANGATAKUAWA 2 - MARANGAIROA RD (1089)	5815936.29	2072873.85
70	MCNAUGHTONS - MCNAUGHTON ROAD (1527)	5725977.84	2041436.32
71	MITCHELLS ACE - MITCHELL ROAD (999)	5745260.38	2053513.45
72	MOKOKOKO - KOPUARO A ROAD (1030)	5782337.78	2063596.97
73	OTAKA ACCESS - OTARA ROAD (1522)	5735859.88	2021593.03
74	PAKIHIOA - PAKIHIOA ROAD (1071)	5798319.58	2047745.08
75	ST LEDGER - RUAKAKA ROAD (751)	5701606.83	1992656.81
76	TAURANGA KAUTUKU - O REGAN ROAD (1476)	5810526.75	2062803.19
77	TE HAU - TE HAU ROAD (936)	5740359.35	2024582.2
79	TE KUMI - TE KUMI RD (1234)	5813768.36	2042126.91
81	VIETCHES ACC - VEITCH ROAD (832)	5713106.93	2006437.81
82	WAIKURA 1 - WAIKURA ROAD (1076)	5819191.01	2046916.26
83	WHAREKAHA - WHAREPONGA ROAD (1022)	5784962.01	2071648.48
85	GORDON TWIN CULVERT - GORDON ROAD (810)	5701369.83	2016107.37
1540	MATAWAI - MOTU RD (919)	5744826.55	1996372.89
1541	MOKONUI - WHAREKOPAE RD (764)	5724631.9	1997537.61
1581	MANGAHEIA NO 1	5745375	2052987

Hamilton City Council

Bridge Reference	Bridge name	northing	easting
887	CLAUDELANDS BRIDGE - CLAUDELANDS ROAD (186)	5815600.08	1800979.02
888	FAIRFIELD BRIDGE - FAIRFIELD BRIDGE (1334)	5817022.58	1799879.77
889	KIRIKIROA BRIDGE - RIVER ROAD (789)	5820276.04	1798857.07
891	PALMERSTON STREET OVERBRIDGE - PALMERSTON STREET (691)	5814399.17	1801243.73
894	VICTORIA BRIDGE - BRIDGE STREET (115)	5814834.14	1801578.82
<u>Hastings District Council</u>			
87	MATAPIRO - MATAPIRO ROAD	5610996.31	1909240.72
89	PEKA PEKA CULVERT - SOLDIERS SETTLEMENT ROAD	5627694.07	1919600.86
94	TE APITI NO. 3 - TE APITI NORTH ROAD	5581653.15	1939464.14
95	TIAKITAI - TIAKITAI ROAD	5585950.92	1941256.95
96	MARAETOTARA - WAIMARAMA ROAD	5594420.19	1938785.18
98	POPORANGI - DUFF ROAD	5604029.58	1891713.15
101	BROOKFIELD - BROOKFIELDS ROAD	5612575.74	1933564.98
102	HAVELOCK - HAVELOCK ROAD	5602103.14	1932320.3
104	FARNDON OVERHEAD - FARNDON ROAD	5609871.88	1934745.23
105	RIVERSLEA NO. 2 - RIVERSLEA ROAD SOUTH	5601869.38	1928004.02
1617	DARKEYS SPUR NO.1 BRIDGE	5648856	1930462
1618	DARKEYS SPUR NO.2 BRIDGE	5648950	1930385
1623	REDCLYFFE BRIDGE	5615099	1929620
1624	WAIKOAU GORGE BRIDGE	5652331	1933751
<u>Hauraki District</u>			
21	NGATEA ISLAND BLOCK - PUHUNGA ISLAND RD NORTH (88)	5870528.46	1821912.99
22	FRANKTON NO. 1 - FRANKTON RD (654)	5856686.07	1851414.85
23	FRANKLIN NO. 1 - FRANKLIN RD (653)	5852161.25	1846073.29
24	PAEROA - TAHUNA NO. 1 - PAEROA-TAHUNA RD (385)	5853163.28	1833574.11
25	CROWN HILL ROAD BRIDGE - CROWN HILL RD (325)	5855252.04	1840590.28
26	PIAKO RIVER BRIDGE #16 - KAIHERE - FERRY RD (123)	5866633.81	1822695.83
27	WAITAWHETA NO. 1 - WAITAWHETA RD (766)	5855230.23	1844618.28
1582	BRIDGE NO 2 - MAHUTA ROAD NORTH	5873371	1810335
<u>Hauraki District Council</u>			
1587	TRIG ROAD NORTH	5855232	1855761

Bridge Reference	Bridge name	northing	easting
<u>Horowhenua District Council</u>			
1011	POADS ROAD BAILEY	5496499.75	1798442.02
1012	HENNESSEY ROAD BAILEY	5508554	1805865
1013	MANGAHAO ROAD NO. 1	5505448	1807336
1014	OLD FOXTON ROAD BAILEY	5509897	1803160
1015	OTAURO ROAD NO. 1 BAILEY	5510284	1805906
<u>Hutt City Council</u>			
569	MAIN ROAD (WAINUIOMATA RIVER)	5428959.38	1763719.43
<u>Kaipara District Council</u>			
1181	ARANGA STATION RD BRIDGE – ARANGA STATION RD (204_5696)	6043292.16	1660489.71
1182	BOB TAYLOR RD BRIDGE – BOB TAYLOR RD (215_421)	6035749.8	1695972.01
1183	FORD RD BRIDGE – FORD RD (552_489)	6002491.35	1715328
1184	KAIKOHE RD(EAST) BRIDGE NO.2 – KAIKOHE RD (228_11415)	6058486.65	1664358.68
1185	MAMARANUI RD (STH) BRIDGE – MAMARANUI RD (236_569)	6034573.96	1667613.85
1186	MITITAI RD BRIDGE NO.1 – MITITAI RD (145_3549)	6015068.41	1686845.33
1187	MITITAI RD BRIDGE NO.3 – MITITAI RD (145_14588)	6016984.52	1694906.17
1188	MITITAI RD BRIDGE NO.6 – MITITAI RD (145_21841)	6019250.1	1700225.12
1189	MONTEITH RD BRIDGE – MONTEITH RD (246_7495)	6041669	1656839.01
1190	OMANA RD BRIDGE NO.1 – OMANA RD (156_982)	6029082.42	1694086.38
1193	PUKEHUIA RD BRIDGE NO.4 – PUKEHUIA RD (165_6588)	6030284.36	1693290.74
1194	SWAMP RD BRIDGE NO.2 – SWAMP RD (434_569)	6010821.44	1715610.71
1195	TAIPUHA STN RD BRIDGE NO.1 – TAIPUHA STATION RD (436_2074)	6015115.05	1714580.16
1196	TANGOWAHINE VALLEY RD BR.NO.3 – TANGOWAHINE VALLEY RD (267_6024)	6035404.16	1683512.25
1197	TANGOWAHINE VALLEY RD BR.NO.7 – TANGOWAHINE VALLEY RD (267_13935)	6042336.87	1681510.68
1198	WAI O TE KUMURAU RD BR.NO.3 – WAI O TE KUMURAU RD (272_1952)	6056227.85	1665838.24
1199	WAIHUE RD BRIDGE NO.10 – WAIHUE RD (269_26345)	6034532.92	1668819.94
1200	WAINUI RD BRIDGE – WAINUI RD (186_4383)	6020038.05	1692577.19
1201	WAOKU RD BRIDGE NO.2 – WAOKU RD (276_3435)	6056703.42	1658201.59
1202	GIRLS HIGH SCHOOL RD BRIDGE 4 - GIRLS HIGH SCHOOL RD (125_13746)	6026702.3	1698643.8

Bridge Reference	Bridge name	northing	easting
1203	HOUTO RD BRIDGE - HOUTO RD (224_186)	6037024.6	1690112.7
1204	PUKEHUIA RD BRIDGE NO.8 - PUKEHUIA RD (165_12124)	6027000.6	1690894.5
1205	PUKEHUIA RD BRIDGE NO.11 - PUKEHUIA RD (165_22100)	6020415.8	1686008.5
1206	WAIHUE RD BRIDGE NO.9 - WAIHUE RD (269_1367)	6034593.2	1669145.4
1207	KAIKOHE RD(EAST)BRIDGE NO.1 - KAIKOHE RD (228_13693)	6060238.9	1664164.6
<u>Kapiti Coast District Council</u>			
751	WAIHOANGA SUSPENSION* - KAITAWA RD (OTAKI)	5478388.6	1785735.06
752	NGARARA ROAD	5475382	1773151
753	KAPITI ROAD	5471393.27	1766982.63
754	MARINE PARADE (PARAPARAUMU)	5471404.43	1766894.18
755	OTAKI GORGE RAIL O/PASS - OTAKI GORGE ROAD	5484100	1780918
756	MATATUA ROAD	5468574	1766751
757	AMES STREET	5460515.1	1763947.92
<u>Kawerau District</u>			
16	WATERHOUSE STREET BRIDGE	5777129.31	1925239.11
<u>Manawatu District Council</u>			
106	S37 BRIDGE - COULTER LINE	5554216.2	1834309
108	S299B BRIDGE - UMUTOI NORTH ROAD	5568512.78	1854792.9
109	S142A BRIDGE - MANGARERE ROAD	5587985.2	1838260.91
111	S173C BRIDGE - OTARA ROAD	5583152.33	1833590.43
1619	S214 Makiekie (Coal creek)	5555510	1843103
1620	Churchill Road bridge	5555125	1843161
1621	Konewa Bridge	5558364	1847570
1622	S114a Mangoira Stream	5576769	1851820
<u>Masterton District Council</u>			
823	JENNINGS - CAMERONS ROAD	5481996.71	1827810.53
824	WAIPOUA RIVER (OLD) - COLOMBO ROAD	5462953.48	1824964.32
825	NO 2 - COOPERS ROAD	5475525.54	1846666.87
826	GLENDONALD NO1 - GLENDONALD ROAD	5474533.3	1843638.09
827	GRAHAMS - GRAHAMS ROAD	5473185.03	1833155.89
828	HOMWOOD (OLD NO5)OKAUTETE - HOMWOOD ROAD	5439213.29	1851188.33
829	KNIGHTS - KNIGHTS ROAD	5476843.33	1825155.13

Bridge Reference	Bridge name	northing	easting
830	LETTS NO1 - LETTS ROAD	5460704.59	1833886.55
832	MANGAPURUPURU - MANGAPURUPURU ROAD	5473552.9	1847662.52
833	MANGAREI NO1(TAUERU R) - MANGAREI ROAD BIDEFORD	5472821.66	1841008.62
834	WAINUIOMAPU NO1 - MARINGI ROAD	5479046.32	1845217.9
835	MARINGI - MARINGI ROAD	5478738.75	1848756.25
838	EKENUI - MASTERTON CASTLEPOINT ROAD 2	5472075.59	1862112.56
841	MCGRUDDYS - MCGRUDDYS ROAD	5486023.85	1829837.6
842	MIKMIKI - MIKI MIKI ROAD	5475139.08	1820674.85
843	KARORI(KAIWHATA RIVER) - NGAHAPE ROAD	5443177.72	1844345.43
844	MATAIKONA NO3 - PACKSPUR ROAD	5481286.19	1847424.08
846	SPRINGHILL NO3(MAKIRIKIRI STR) - SPRINGHILL ROAD	5477285.09	1853254.85
847	STODDARTS - STODDARTS ROAD	5469308.62	1839931.16
848	TEMAI ITI - TE MAI ROAD	5481889.62	1865676.16
849	FOREST HOME - TE MARA ROAD	5479517.78	1819075.23
851	TE PARAE NO2 - TE PARAE ROAD	5460323.77	1836322.87
853	TILDESLEYS - TILDESLEYS ROAD	5484864.8	1829546.46
854	BARTHOLOMEWS - TINUI VALLEY ROAD	5476440.39	1866800.03
855	WAINUIOMAPU NO2 - WAINUIOMAPU ROAD	5480306.67	1845240.53
856	WATERFALLS - WATERFALLS ROAD	5472628.69	1842084.87
1542	MATAIKONA NO2 - PACKSPUR ROAD	5480905.31	1873200.2
<u>Matamata-Piako District</u>			
36	#138 - AVENUE RD SOUTH (17)	5828187.26	1822485.57
37	#140 - HARBOTTLE RD (159)	5824621.37	1817403.02
38	#52 - HAUMIA RD (163)	5836784.88	1823268.82
39	#236 - HERRIES ST (171)	5841762.98	1839021.75
40	#153 - HUTCHINSON RD (186)	5823803.79	1829994.89
41	#131 - KEREONE RD (208)	5827483.72	1825234.63
42	#132 - KEREONE RD (208)	5826860.46	1835314.73
43	#133 - KURANUI RD (226)	5828137.45	1823204.04
44	#135 - KURANUI RD (226)	5825860.09	1818109.85
45	#92 - MACE RD (241)	5838374.1	1841691.48

Bridge Reference	Bridge name	northing	easting
46	#194 - OKAUIA SPRINGS RD (329)	5813954.19	1850017.93
47	#213 - OLD TE AROHA RD (331)	5818522.8	1851146.57
49	#192 - TOWER RD (483)	5823215.11	1848400.65
50	#93 - WAIRAKAU RD (507)	5834942.15	1846877.47
1528	#72 - RAWHITI RD	5850086.26	1837096.45
1529	#166 - ROHE RD	5816705.04	1835582.04
1530	#94 - WAIRAKAU RD	5836529.83	1845884.07
1531	#96 - WAIRAKAU RD	5836190.06	1846088.09
1532	#97 - WAIRAKAU RD	5835210.72	1846725.06
<u>New Plymouth District</u>			
727	MANGATETE ROAD	5657849.7	1677441.58
728	NGATOTO ROAD	5674335.04	1734746.79
729	PETERS ROAD	5661113.65	1697791.65
730	MAHOETAHI ROAD	5681722.28	1703059.35
731	PUKEARUHE ROAD	5686096.74	1725625.75
732	REREKINO ROAD	5679640.36	1741815.24
733	URUTI ROAD	5678078.07	1736819.24
734	MOKI ROAD	5684478.7	1739837
735	OKOKI ROAD	5682058.05	1724397.99
736	REREKINO ROAD	5683443.29	1740541.42
737	MANGATORO ROAD	5696235.69	1743100.58
738	MOKAU ROAD	5701643.13	1738647.98
739	TARATA ROAD	5664852.01	1710213.93
740	BERTRAND ROAD	5677221.29	1708589.73
741	HUATOKI ST	5673410.92	1693011.28
742	KENT ROAD	5661335.24	1694379.55
743	MAKARA ROAD	5656680.32	1716493.15
744	NGATOTO ROAD	5672957.54	1734334.68
745	ROA ROAD	5702555.84	1740353.54
746	BEDFORD ROAD ROAD SOUTH	5656749.23	1703810.96
747	BEDFORD ROAD ROAD UNIFORM	5658367.88	1703220.1

Bridge Reference	Bridge name	northing	easting
748	KELLY ROAD	5677932.54	1705482.1
749	MORGANS ROAD	5662481.07	1691666.97
750	RUGBY ROAD	5660367.47	1708405.92
858	TARIKI ROAD	5658231.19	1710094.1
1575	BRISTOL RD	5667873.92	1711154.16
1580	OLD MOUNTAIN ROAD	5654791.71	1707777.08
<u>Opotiki District</u>			
508	TOONES ROAD BRIDGE - TOONE ROAD	5780663.36	1966808.24
509	MCNABBS ROAD BRIDGE - MCNABB ROAD	5777637.01	1967272.87
510	OPONAE BRIDGE - WAIATA ROAD	5756934.75	1976081.92
511	WAIATA ROAD BRIDGE - WAIATA ROAD	5754491.58	1979873.59
512	REDPATHS ROAD BRIDGE - REDPATH ROAD	5752618.47	1979471.9
513	OTARA EAST ROAD BRIDGE - OTARA EAST ROAD	5776152.61	1982981.42
514	OTARA NO2 BRIDGE - OTARA EAST ROAD	5782682.56	1979816.51
515	OTARA ROAD TUTAETOKO - OTARA ROAD	5776276.59	1982086.4
516	PAKIHI ROAD BRIDGE - PAKIHI ROAD	5773077.57	1984054.81
517	BRIDGE OFF PAKIHI ROAD - PAKIHI ROAD	5773157.61	1986100.59
518	RYANS BRIDGE - TAKAPUTAHI ROAD	5770710.7	2000390.16
519	TAKAPUTAHI ROAD BRIDGE NO3 - TAKAPUTAHI ROAD	5772434.99	1997110.22
520	TAKAPUTAHI ROAD BRIDGE NO1 - TAKAPUTAHI ROAD	5772136.91	1995747.41
521	GASKILL ROAD BRIDGE - GASKILL ROAD	5783568.96	1985847.04
522	WAIOTAHE VALLEY ROAD BRIDGE - WAIOTAHE VALLEY ROAD	5783657.23	1967595.35
523	JONES ROAD BRIDGE - WAIOTAHE VALLEY ROAD	5774745.33	1966667.86
524	PEACOCKS BRIDGE - MOTU ROAD	5783682.46	1987510.01
525	MOTU ROAD BRIDGE NO3 - MOTU ROAD	5779541.72	1990545.34
526	MIDDLE CROSSING BRIDGE - MOTU ROAD	5778342.4	1991468.7
527	MOTU ROAD BRIDGE NO5 - MOTU ROAD	5772438	1995176.81
528	WAIOTAHE BACK ROAD NO1 - WAIOTAHE BACK ROAD	5784985.56	1968223.36
529	WAIOTAHE BACK ROAD NO4 - WAIOTAHE BACK ROAD	5784388.61	1968203.53
530	STONEY CREEK ROAD BRIDGE - STONEY CREEK ROAD	5782739.78	1976054.23
531	TAKAPUTAHI ROAD (BLACK - TAKAPUTAHI ROAD (BLACK)	5771119.23	2002423.38

Bridge Reference	Bridge name	northing	easting
<u>Otorohanga District</u>			
18	WILLS BRIDGE (NO. 31) HAUTURU ROAD	5775943.53	1770080.19
19	WAIPA RIVER BRIDGE (NO. 104) TE KAWA ROAD	5780550.8	1793128.06
20	MANGAWHIO BRIDGE (NO. 150) WAIPAPA ROAD	5760040.8	1834086.16
<u>Palmerston North City Council</u>			
208	1:BOTANICAL #1 BRIDGE - BOTANICAL RD	5529819.97	1819662.21
209	1:FLYGERS BRIDGE - FLYGERS LINE	5532867.91	1821003.43
210	1:MILSON #3 BRIDGE - MILSON LINE	5533864.67	1820716.11
211	1:RICHARDSONS #1 BRIDGE - RICHARDSONS LINE	5533669.2	1821608.67
212	1:RICHARDSONS #2 BRIDGE - RICHARDSONS LINE	5533709.43	1822012.29
213	1:SEDDON BRIDGE - SEDDON ST	5529797.63	1820230.02
214	1:SETTERS BRIDGE - SETTLERS LINE WEST	5533797.41	1822618.71
215	1:WOOD BRIDGE - WOOD ST	5530189.62	1820570.25
216	2:AKERS BRIDGE - AKERS RD	5522574.71	1815775.91
217	2:HACKETTS BRIDGE - HACKETTS RD	5534612.42	1833295.14
218	2:HENAGHANS BRIDGE - HENAGHANS RD	5534429.97	1828659.44
219	2:KAHUTERAWA #1 BRIDGE - KAHUTERAWA RD	5523025.33	1821892.7
220	2:KAHUTERAWA #3 BRIDGE - KAHUTERAWA RD	5520587	1822792.86
221	2:KAHUTERAWA #4 BLACKS BRIDGE - KAHUTERAWA RD	5516817.24	1821450.55
222	2:MILRICK BRIDGE - MILLRICKS LINE	5519870.87	1817374.96
223	2:NGAHERE HARTS BRIDGE - NGAHERE PARK RD	5523527	1825306.55
224	2:SCOTTS #1 BRIDGE - SCOTTS RD	5518968.5	1816023.51
225	2:STACES 78 CULVERT - STACES RD	5528438.57	1826091.64
226	2:TE MATAI #1 BRIDGE - TE MATAI RD	5531011.05	1825896.94
227	2:TE MATAI #2 BRIDGE - TE MATAI RD	5530963.03	1827076.13
228	2:TURITEA #4 BRIDGE - WATER WORKS RD	5521582.29	1825827.25
229	2:TURITEA NO 3 - TURITEA RD	5522677.18	1825871.29
230	S17 BRIDGE - A_BUNNYTHORPE ASHHURST RD	5536555.68	1830456.69
231	S20C BRIDGE - CAMPBELL ROAD	5537918.95	1823365.8
232	S21 BRIDGE - CAMPBELL ROAD	5537780.54	1823482.62
233	S284 BRIDGE - TE NGAIO ROAD	5537014.03	1823091.65

Bridge Reference	Bridge name	northing	easting
234	S43 BRIDGE - B_DIXONS LINE	5538228.14	1824383.45
235	S51A BRIDGE - GILLESPIES LINE	5532739.91	1817277.54
236	S80 BRIDGE - KAIRANGA BUNNYTHORPE ROAD	5537421.52	1823283.38
237	S81 BRIDGE - KAIRANGA BUNNYTHORPE ROAD	5537262.5	1823091.5
<u>Porirua City Council</u>			
635	AIRLIE ROAD - AIRLIE ROAD	5452982.8	1757328
636	MUNGAVIN NORTH - TITAHI BAY ROAD EAST	5444252	1754778
637	MUNGAVIN SOUTH - TITAHI BAY ROAD WEST	5444241	1754777
638	OCEAN PARADE - OCEAN PARADE	5456335	1758908
639	STEYNE AVENUE - STEYNE AVENUE	5449984	1756866
640	TE WHAKAWHITINGA - PARUMONANA STREET	5444956	1754735
641	PAUATAHANUI -	5447662.3	1760924.2
642	BELMONT ROAD 1 - BELMONT ROAD	5446372	1761869
643	BELMOND ROAD 2 - BELMONT ROAD	5445856	1761390
644	BRADEY ROAD - BRADEY ROAD	5446780	1761114
645	FLIGHTYS ROAD - FLIGHTYS ROAD	5446582	1762316
646	GRAYS ROAD 1 - GRAYS ROAD	5449783	1759092
647	GRAYS ROAD 2 - GRAYS ROAD	5449038	1760226
648	GRAYS ROAD3 - GRAYS ROAD	5448492	1760698
649	MOONSHINE ROAD 1 - MOONSHINE ROAD	5446984	1764257
650	MOONSHINE ROAD 2 - MOONSHINE ROAD	5447468	1764836
651	MOONSHINE ROAD 3 - MOONSHINE ROAD	5448249	1766679
652	MOONSHINE ROAD 4 - MOONSHINE ROAD	5448545	1766884
653	PAEKAKARIKI HILL ROAD 1 - PAEKAKARIKI HILL ROAD	5448690	1761118
654	PAEKAKARIKI HILL ROAD 2 - PAEKAKARIKI HILL ROAD	5451779.5	1762961.8
655	PAEKAKARIKI HILL ROAD 3 - PAEKAKARIKI HILL ROAD	5452247	1762911.5
<u>Rangitikei District Council</u>			
182	PUBLIC TRUST (SUSPENSION) - CHRISTOPHERS ROAD	5583479.48	1810483.77
183	COLENZO - COLENZO(MAKINO)	5601034.24	1855926.08
184	KNIGHTS - GORGE ROAD	5599579.2	1843559.51
186	MANGOAHANE - MANGAOHANE ROAD	5616640.12	1860907.24

Bridge Reference	Bridge name	northing	easting
187	MANGARERE (BDY) - MANGARERE ROAD	5588078.72	1838297.1
189	OTARA (BDY) - OTARA ROAD	5583291.6	1833552.73
190	MAUNGARAUPI NO2 - POREWA ROAD	5566381.4	1811123.53
191	MAUNGARAUPI - POREWA ROAD	5566327.26	1811237.99
192	PUNGATAWA - PUNGATAWA ROAD	5609987.11	1848359.75
194	SCOTTS - SCOTTS ROAD	5563898.14	1787828.92
197	GREENS - TE KAPUA ROAD	5592809.15	1833994.27
200	TAOROA - TORERE ROAD	5601981.62	1851195.58
201	CAMERONS - TURAKINA BEACH ROAD	5564416.92	1787684.72
202	MCLEAYS - TURAKINA VALLEY ROAD 2	5577132.44	1799723.27
206	POKAKA - WAIKAKAHI ROAD	5612074.75	1846610.39
1180	POREWA - ONEPUHI ROAD	5560824.45	1809189.09
1535	PAPAKAI - PAPAKAI ROAD	5604905.57	1840418.44
1536	KOITIATA - BEACH ROAD	5562355.2	1785798.6
<u>Rotorua District Council</u>			
1	BUTCHER RD 30	5739671.37	1887057.5
2	DALBETH RD 83	5782650	1878411.92
3	MANGATETE RD 41	5748438.98	1876679.78
4	TUTUKAU RD 74 RP 12.11	5731987.96	1877132.54
5	WAIKITE VALLEY RD 43	5751478.11	1879097.88
6	WHAKA SCHOOL BRIDGE	5771615.37	1885927.36
7	WHIRINAKI VALLEY RD 55	5748987.3	1876469.15
8	WHIRINAKI VALLEY RD 56	5749739.03	1876764.97
<u>Ruapehu District Council</u>			
284	ORANGI - ORANGI ROAD (352)	5692644.94	1806980.39
285	TOKITOKIRAU STREAM - MAKAKAHI ROAD (595)	5639912.18	1783749.28
286	KAIKARA #2 - KAIKARA ROAD (237)	5685964.69	1777202.47
287	KAIKARA #3 - KAIKARA ROAD (237)	5686168.27	1777162.89
288	OTUNUI NORTH NO.3 (RICHARDSON' - OTUNUI NORTH ROAD (275)	5695639.53	1785430.93
289	KOKOPIUITI R.O.B. - KOKOPIUITI ROAD (246)	5687935.66	1774171.22
290	WAIPU R.O.B. (NIHONIHO PAH) - WAIPU ROAD (304)	5704002.88	1777178.69

Bridge Reference	Bridge name	northing	easting
291	WAITEWHENA R.O.B. - WAITEWHENA ROAD (310)	5700450.32	1772747.87
292	WAIKAKA R.O.B. - OHURA NORTH ROAD (262)	5704800.01	1777745.45
293	RIMU ROAD NO.2 - RIMU ROAD (283)	5706463.81	1776629.74
294	TANGARAKAU ROAD NO.1 - TANGARAKAU ROAD (290)	5685006.93	1763370.03
295	HEAO #1 - HEAO ROAD (231)	5684443.12	1770677.33
296	TE MAIRE MANGAOHUTU NO.4 (TREA - PAPAROA ROAD (277)	5685030.77	1784782.26
297	LACY'S SUSPENSION - OIO ROAD (139)	5669122.67	1779235.3
298	WOODS - WOODS ROAD (315)	5712558.93	1777544.21
299	BODYS (FIFIELDS) - BODY ROAD (329)	5692740.21	1803819.69
300	HOIHENGA SUSPENSION - HOIHENGA ROAD (585)	5646073.03	1794603.25
301	MANGATEITEI STREAM #3 - MANGATEITEI ROAD (587)	5634353	1811229.9
302	R.O.B. - MANGATEITEI ROAD (587)	5633576.85	1810884.17
303	MANGAWHERO STREAM - MATAHIWI TRACK (596)	5617787.84	1794548.9
304	KAIKARA #1(GRANT'S) - KAIKARA ROAD (237)	5685868.05	1776675.33
305	HAITANAS SUSPENSION - HAITANA'S ACCESS ROAD (632)	5642708.7	1786566.2
306	THOMPSON BRIDGE - HAITANA'S ACCESS ROAD (632)	5642764.1	1786343.84
307	AITCHESONS - MANGAKARA ROAD (252)	5703813.72	1766921.92
308	OHAKUNE RAIL OVERBRIDGE - RUAPEHU ROAD (481)	5635344.29	1808523.77
309	KNIGHTS - KNIGHTS ROAD (242)	5714592.5	1798230.39
310	MANGAKARA NO.4 - MANGAKARA ROAD (252)	5703984.81	1766812.01
311	MANSONS SIDING - MANSONS SIDING ROAD (134)	5671394.72	1805970.76
312	MANGOIHE STREAM - PIPIRIKI RAETIHI ROAD (424)	5630065.36	1785533.09
313	RUATITI STREAM - RUATITI ROAD (411)	5647873.64	1790184.82
314	WHANGAEHU RIVER (NGAMOKAI) - WHANGAEHU VALLEY ROAD (440)	5625182.4	1813175.3
315	ONGARUE STREAM NO.2 (OKAUAKA) - ONGARUE STREAM ROAD (269)	5724865.66	1808809.89
316	ROTO ROAD NO.1 (KAKAHI) - ROTO ROAD (285)	5694159.58	1776844.27
317	TOKIRIMA NO.3 (BLAREMBURGS) - TOKIRIMA ROAD (296)	5683906.5	1775484.87
318	OHURA RIVER - OHURA ROAD (173)	5700950.85	1774693.46
319	MANGAKARA #2 (MANGAKARA STRM) - MANGAKARA ROAD (252)	5700595.84	1767978.04
320	TAUMARUNUI-NGAPUKE NO.2 (PUNGA - NGAPUKE ROAD (378)	5692701.4	1809179.61
321	NIHONIHO TRUSS - OHURA NORTH ROAD (262)	5704719.1	1777637.88

Bridge Reference	Bridge name	northing	easting
322	OHURA MOKAU NO.1 (MATIERE) - OHURA MOKAU ROAD (264)	5707195.53	1781920.67
<u>South Taranaki District Council</u>			
902	WAITAHA – PARIHAKA	5649447.35	1680153.69
904	PUNEHU – WIREMU	5636990.68	1687332.98
909	PUNEHU – OPUNAKE/STRATFORD	5635968.06	1686180.24
910	KAUPOKONUI – VICTORIA ST (ELTHAM RD)	5634931.14	1698669.05
912	WAINGONGORO – COUNCIL DEPOT PINNEY DRIVE	5634853.74	1710725.89
913	MANGAWHERO – OPUNAKE	5638030.69	1693788.85
918	KAPUNI – KOKIRI	5625895.22	1699559.87
919	INAHĀ – KOHITI	5624332.25	1701916.38
925	SWAMP DRAIN – MAATA ROAD	5633213.02	1718394.02
935	TANGAHOE – TANGAHOE	5622634.15	1719095.7
937	MANGAMINGI – DAVIDSON	5618651.81	1715157.19
938	#324–MOREA	5626852.32	1723237.46
945	KOHI – KOHI	5598835.27	1736249.15
950	WERAWERAONGA 1 – WERAWERAONGA	5603738.26	1747709.2
953	BLOCK 9 2 – HENSEN	5597406.77	1748580.64
954	LIMEWORKS (WAITOTOROA) – WAIINU BEACH	5589291.83	1747837.02
957	RIMINUI – RIMINUI	5613561.84	1757912.3
960	LARSENS (WAITOTARA) – TAUMATATAHI	5621161.22	1753906.37
967	MANGANUI-O-TAHU – PIRAUNUI	5608019.97	1760946.83
1571	PALMER RD	5627366.12	1700587.76
1572	WINGROVE RD	5635397.63	1724197.5
1573	RAWHITIROA	5635206.83	1739090.27
1574	MOEAWATEA RD	5617995.45	1742683.19
1576	OPUNAKE	5637510.73	1691855.08
1577	MAKAKAHO	5616565.67	1758130.19
1578	GLENN RD	5625896.45	1693820.36
1579	RAWHITIROA	5634635.47	1728749.72
<u>South Waikato District</u>			
51	ARAPUNI (3)	5783625.39	1833216.68

Bridge Reference	Bridge name	northing	easting
52	HORAHORA (190)	5792701.15	1833680.11
53	JONES (58)	5781957.88	1845040.76
54	OKOROIRE (96)	5795901.11	1846438.67
55	WAOTU (178)	5775939.83	1836138.51
<u>South Wairarapa District Council</u>			
801	WAIRONGAMAI - WESTERN LAKE RD	5430259.33	1780304.62
802	BIG DRAIN BRIDGE 2 - WARDS LINE	5439258.96	1803006.45
803	TORA FARM - TORA FARM SETT RD	5402213.33	1809958.54
804	SUMMERHILL - SUMMERHILL RD	5431579.5	1827029.77
805	HIKINUI - PAHAUTEA RD	5434042.02	1798929.84
806	TEBERUFFE - PAHAOA RD	5417833	1825782.48
807	OYSTERSHELL - OYSTERSHELL RD	5431455.93	1812547.23
808	WILSONS - NGAKONUI RD	5428743.14	1825177.75
809	MOERAKI - MOERAKI RD	5427220.19	1823005.03
810	NGAKONUI - MOERAKI RD	5428127	1825130.84
811	TURANGANUI - LAKE FERRY RD	5417960.51	1782369.9
812	LOWER VALLEY - KAHUTARA RD	5426936.35	1789967
813	TAYLORS - HINAKURA RD	5432685.74	1814856.47
814	ARCH BRIDGE - HAURANGI NO. 1 RD	5420395.95	1801358.38
815	GLENDRYNEOCH - GLENDRYNEOCH RD	5421090.78	1820867.08
816	DOCK CREEK - DUDDINGS LINE	5442284.58	1799854.48
817	LOWER CAPE RIVER - CAPE RIVER RD	5406307.41	1804512.02
818	UPPER CAPE RIVER - CAPE RIVER RD	5406883.1	1803043.77
819	HURUPI - CAPE PALLISER RD	5409958.81	1785516.67
820	MANGATOETOE - CAPE PALLISER RD	5391937.12	1788062.39
821	NGARARA - CANNOCK RD	5428372.42	1813258.86
822	KAITARA CULVERT - BIDWILLS CUTTING ROAD (2)	5443455.17	1806657.58
<u>Stratford District</u>			
665	AHUROA 0002/0033 CULVERT - AHUROA ROAD	5646404.93	1721073.75
666	BARCLAY 0006/0071 BRIDGE - BARCLAY ROAD	5646248.78	1702560.91
667	BIRD 0010/0915 BRIDGE - BIRD ROAD	5642370.14	1719968.29

Bridge Reference	Bridge name	northing	easting
668	BUCHANAN'S 0447/0004 BRIDGE - BUCHANANS ACCESS	5644984.06	1732655.56
669	CURTIS'S 0446/0002 BRIDGE - CURTIS'S ACCESS	5649683.18	1740715.4
670	DENBIGH 0024/0017 BRIDGE - DENBIGH ROAD	5650882.2	1708772.43
671	FINNERTY 0033/0266 BRIDGE - FINNERTY ROAD	5639173.86	1709375.64
672	FLINT 0034/0196 BRIDGE - FLINT ROAD (EAST OF SH3)	5646850.44	1712070.21
673	FORD'S 0154/0005 BRIDGE - FORDS ACCESS	5650902.84	1744447.69
674	GOWERS 0155/0010 BRIDGE - GOWERS ACCESS	5669151.33	1760085.74
675	JURY 0048/0002 BRIDGE - JURY ROAD	5651110.79	1740352.85
676	KOTA 0056/0026 BRIDGE - KOTA ROAD	5652840.97	1721950.34
677	LOWER KOHURATAHI 0133/0203 - LOWER KOHURATAHI ROAD	5668966.51	1760436.61
678	MATAU NORTH 0147/1016 BRIDGE - MATAU NORTH ROAD	5671990.68	1734809.98
679	MATAU 0146/0011 BRIDGE - MATAU ROAD	5658152.23	1732560.02
680	MCBRIDE'S 0153/0017 BRIDGE - MCBRIDES ACCESS	5644042.26	1735130.82
681	MOUNT DAMPER 0134/0375 BRIDGE - MOUNT DAMPER ROAD	5684179.26	1757046.53
684	PROSPECT 0088/0025 CULVERT - PROSPECT ROAD	5665998.24	1749965.93
685	RADNOR 0094/0255 BRIDGE - RADNOR ROAD (WEST OF SH3)	5648876.39	1706924.76
686	RADNOR 0094/0530 BRIDGE - RADNOR ROAD (WEST OF SH3)	5648278.95	1704320.91
687	RAUPUHA 0096/0618 BRIDGE - RAUPUHA ROAD	5639094.78	1726309.57
688	SKINNER 0104/0271 CULVERT - SKINNER ROAD	5642387.89	1715866.59
689	STANDISH 0107/0336 BRIDGE - STANDISH ROAD	5647372.74	1717311.83
690	TAHUNAROA 0113/0008 BRIDGE - TAHUNAROA ROAD	5655023.2	1755929.06
691	TAPUNI 0149/0014 BRIDGE - TAPUNI ROAD	5649099.31	1742300.77
692	TOKO 0118/0274 BRIDGE - TOKO ROAD	5643769.29	1722084.35
693	TOKO 0118/0468 BRIDGE - TOKO ROAD	5642635.65	1723574.75
694	TUTUTAWA 0120/0014 BRIDGE - TUTUTAWA ROAD	5646629.59	1731855.76
695	UPPER MANGAEHU 0064/1868 CULVE - UPPER MANGAEHU ROAD	5651486.11	1752311.49
696	UPPER MANGAEHU 0064/2033 CULVE - UPPER MANGAEHU ROAD	5652331.37	1753372.32
697	YORK 0132/0345 CULVERT - YORK ROAD	5651773.46	1705299.4
<u>Tararua District Council</u>			
1221	A-010 LUNTS, WAIHI FALLS RD	5518278.74	1874525.62
1222	A-024 AKITIO RIVER BRIDGE, 052-0063	5521400	1881911

Bridge Reference	Bridge name	northing	easting
1223	A-025 TAHUOKARETU, 052-0063	5521238	1882121
1225	A-036 HERBERTS, 052-0044	5518952	1898424
1226	A-042 MORGANS#2, 052-0063	5517714	1894387
1228	A-048 TOWNSHIP, 052-0093	5507157	1870525
1230	D-021 EASTON STREET, EASTON ST	5543267	1863343
1245	P-037 MAKAIRO, KOHINUI RD	5521499	1849897
1246	P-038 WAITAKOTORUA, KOHINUI RD	5521474	1850001
1248	W-011 MCKAYS, FAIRBROTHER RD	5545006	1851851
1555	P-078 - PUKEWHAI RD - PUKEWHAI RD	5508399.4	1832092.69
1556	N-047 - BATTLECREEK - MANGAHEI RD	5541882.69	1875076.26
1557	N-013 - NO 1 MANAWATU DONGHI RD - DONGHI RD	5551035.66	1875947.33
1558	W-003 - HARTSTONE - OXFORD RD	5532840.71	1843412.14
1559	P-036 - HULLS - KOHINUI RD	5521834.76	1848681.72
1560	E-116 - TOWN BRIDGE - BRIDGE ST	5497104.84	1828269.87
1561	P-092 - KAITAWA HINEMOA VALLEY RD - HINEMOA VALLEY RD	5513395.88	1843904.07
1562	P-058 - BALLANCE GORGE - GORGE RD	5531024.29	1839410.79
1563	A-020 - NO 1 RANGE RD (A) - RANGE RD (A) A-020 A-020 - NO 1 RANGE RD (A)	5509945.9	1865287.03
1564	A-047 - NO 1 URUPA RD - URUPA RD	5507092.83	1870616.73
1565	E-063 - BOURKES - HAMUA-RONGOMAI RD	5505860.94	1832451.6
1583	D-022 MAKIRIKIRI BRIDGE	5542819	1863756
<u>Taupo District Council</u>			
349	MANGAKINO STREAM BRIDGE - SANDEL ROAD (423)	5739810.88	1838588.5
350	WHANGAMATA STREAM BRIDGE - LISLAND DRIVE (767)	5717428.8	1854242.98
<u>Thames Coromandal District</u>			
499	FERRY ROAD BRIDGE - FERRY RD (169)	5869047	1834737
500	BIG SANDY BRIDGE #2 - PORT CHARLES RD (471)	5954949	1820010
<u>Upper Hutt City Council</u>			
113	B2/1 KARAPOTI ROAD - KARAPOTI ROAD	5452049.54	1777325.55
122	B7/1 TERMINUS STREET - TERMINUS STREET	5443074.09	1769313.13
<u>Waikato District</u>			

Bridge Reference	Bridge name	northing	easting
390	BLACKETT RD 168 BRIDGE	5816697.07	1789373.21
391	BUCKLAND RD 6201 BRIDGE	5874829.93	1770722.54
393	COALFIELDS RD 5643 BRIDGE	5871717.73	1792373.03
394	CROUCH RD 1345 BRIDGE	5869593.93	1756940.02
396	GLEN MURRAY RD 133 BRIDGE	5855149.01	1788483.91
397	HIGHWAY 22 20276 BRIDGE	5856238.11	1777037.07
399	HITCHEN RD 300 BRIDGE	5875625.05	1779396.72
400	HOROTIU BRIDGE RD 724 BRIDGE	5825145.71	1794346.91
405	MAXWELL RD 2067 BRIDGE	5877462	1794658
407	MERCER FERRY RD 11 BRIDGE	5871907	1781404
408	MIRO RD 20 BRIDGE	5873264.02	1758429.05
411	PIONEER RD 313 BRIDGE	5874821.38	1780195.78
412	PROCTOR RD 4773 BRIDGE	5844237.41	1806683.43
414	RIVER RD(ONEWHERO) 2924 BRIDGE	5870375.63	1772499.06
415	RIVERVIEW RD 00 BRIDGE	5836628.19	1790412.98
425	WAINUI RD 957 BRIDGE	5813968.88	1764119.93
426	WAITERIMU RD 126 BRIDGE	5849279.75	1798013.63
428	WAIUKU-OTAUA RD 349 BRIDGE	5870089.93	1754578.2
<u>Waipa District</u>			
267	Baffin Street RP456 Bridge	5792490	1792593
268	Bowman Road RP778 Bridge	5794339	1799110
269	Maungatautari Road RP23531 Bridge (Horahora)	5796156	1833486
270	Pokuru Road RP2186 Bridge	5788333	1801263
273	Te Pahu Road RP877 Bridge	5797629	1791987
274	Victoria Street RP969 Bridge	5802469	1817538
<u>Wairoa District Council</u>			
972	KAUHAUROA BRIDGE – MANGAPOIKE ROAD	5680041.05	1990613.09
973	MAKARETU BRIDGE – MANGAPOIKE ROAD	5681152.74	1992726.89
974	TE PUNA BRIDGE – MANGAPOIKE ROAD	5684233.07	1999396.44
975	MOHAKA TOWNSHIP BRIDGE – MOHAKA COACH ROAD	5661539.01	1961674.97
976	NGAPAKIRA BRIDGE – NGAPIKIRA ROAD	5706628.25	1978193.03

Bridge Reference	Bridge name	northing	easting
979	MANGAHOPAI BRIDGE – PUTERE ROAD	5685298.64	1940760.79
982	CRISPIN BRIDGE – ROTOPARU ROAD	5675750.54	1985973.79
990	SPENCES BRIDGE – SPENCE ROAD	5692770.54	1991931.56
996	TAITS BRIDGE – WAIATAI NO. 2 ROAD	5671946.15	1987494.2
1598	TE REINGA BRIDGE	5692481	1992268
<u>Waitomo District</u>			
28	BRIDGE NO 262 - KING ST EAST	5755041.75	1789340.27
29	BRIDGE NO 110 - MANGAORONGO RD	5732510.02	1762175.39
31	BRIDGE NO 264 - MILL RD	5734372.72	1801214.27
32	BRIDGE NO 121 - AWAKAU RD	5716869.36	1749925.81
33	BRIDGE NO 254 - PARAHEKA RD	5720969.84	1765407.19
1543	BRIDGE NO 283 - MAROKOPA RD	5763195.35	1757001.67
1544	BRIDGE NO 16 - KAWHIA HARBOUR RD	5778135.27	1761920.76
1566	TROOPERS RD UPASS 28403004 - TROOPERS RD - TROOPERS RD	5747601	1781175
1567	TROOPERS RD UPASS 28407440 - TROOPERS RD	5751187	1782591
<u>Wanganui District Council</u>			
1051	#1 - HANDLEY RD	5583950	1762742
1052	#2 - HANDLEY RD	5585362.02	1760618.16
1054	#4 - WESTERN LINE	5585003.14	1771947.47
1055	#5 - WICKSTEED RD	5585742.64	1768622.96
1057	#7 - BRUNSWICK RD	5583656.24	1775094.97
1062	#12 - KAUARAPAOA RD	5593947.62	1779915.19
1063	#13 - KAUARAPAOA RD	5598643.08	1779240.95
1065	#15 - AHU AHU VALLEY RD	5598962	1779207
1066	#16 - AHU AHU VALLEY RD	5608783.62	1775488.17
1067	#17 - AHU AHU VALLEY RD	5608742.03	1775534.29
1072	#22 - WHANGANUI RIVER RD	5608327.01	1785996.03
1082	#32 - NO 3 LINE	5579480.5	1779261.89
1083	#33 - NO 3 LINE	5578192.27	1782066.84
1085	#35 - KAUKATEA VALLEY RD	5580074	1785942
1086	#36 - KAIMATIRA RD	5580606.69	1779421.64

Bridge Reference	Bridge name	northing	easting
1087	#37 - LONGACRE RD	5580986.06	1782774.38
1088	#38 - LONGACRE RD	5581278.25	1783229.48
1089	#39 - LONGACRE RD	5581189.4	1783789.11
1090	#40 - LONGACRE RD	5581573.93	1784414.67
1091	#41 - LONGACRE RD	5581869.25	1784776.45
1092	#42 - MANGAMAHU RD	5580926.22	1795635.36
1094	#44 - MANGAMAHU RD	5586313.81	1798406.29
1095	#45 - HEAO RD	5587867.01	1802075.22
1098	#48 - MANGAMAHU SCHOOL RD	5590053.34	1802373.77
1099	#49 - GARLANDS RD	5592949.48	1802745.26
1100	#50 - MANGAMAHU RD	5596047.64	1805213.28
1101	#51 - MANGAMAHU RD	5601034.53	1807550.9
1102	#52 - POLSON RD	5604419.22	1807470.57
1103	#53 - BURMA HILL RD	5609135.52	1808298.21
1104	#54 - WHANGAEHU VALLEY RD	5617143.08	1809948.59
1105	#55 - OWHAKURA RD	5619718.5	1810784.23
1107	#57 - AOTEA RD	5610562.4	1799249.26
1108	#58 - MATTHEWS RD	5609225.63	1799582.2
1109	#59 - RAUPIU RD	5603133.77	1800090.03
1110	#60 - MACINTOSHS RD	5601075.84	1799348.42
1111	#61 - BURRELL RD	5596040.68	1798738.06
1112	#62 - TE KOMAI RD	5601148.54	1793447.59
1114	#64 - MATATARA RD	5587145.05	1784663.01
1116	#66 - DUBLIN ST BRIDGE	5579051.06	1775430.55
1117	#67 - NILE ST	5578728.41	1776090
1118	#68 - WAKEFIELD ST	5579351.95	1777554.38
1119	#69 - RIDGWAY ST	5577013.86	1775047.78
<u>Wellington City District</u>			
501	#RB042 - KELBURN VIADUCT	5427896.02	1747261
502	#RB062 - TAKAPU RD OVERBRIDGE, TAKAPU RD RAILWAY	5439027.17	1753335.26
<u>Western Bay of Plenty District</u>			

Bridge Reference	Bridge name	northing	easting
9	BRIDGE 133 COLLINS LANE	5814962.85	1891397.08
11	BRIDGE 172 MCLAREN FALLS ROAD	5811408.54	1867977.98
12	BRIDGE 142 MCMILLAN ROAD	5844514.08	1857623.22
14	BRIDGE 104 PUKEMAPU ROAD	5815653.89	1877702.46
15	BRIDGE 211 SEALS ROAD	5803370.36	1881534.27
17	RAIL BRIDGE # 222	5807880.42	1915436.18
<u>Whakatane District Council</u>			
275	#49 RANGITAIKI RIVER - GALATEA ROAD (114)	5767583.41	1935504.39
276	#124 RAROA STREAM - KIRKBRIDE ROAD (180)	5769859.95	1955517.43
277	#58 RANGITAIKI RIVER - KOPURIKI ROAD (187)	5749258.63	1929985.89
278	#126 MAROERA STREAM - LUTTRELL ROAD (205)	5767893.62	1954099.37
279	#129 WAIMANA RIVER - MATAHI VALLEY ROAD (227)	5760694.9	1958788.71
280	#133 WAIMANA RIVER - MATAHI VALLEY SP ROAD (660)	5751350.09	1960363.56
281	#183 WHIRINAKI RIVER - TE WHAITI ROAD (5100)	5723141.23	1929271.59
282	#67 WHIRINAKI RIVER - WHIRINAKI ROAD (492)	5734463.57	1926933.95
283	#100 OHOTU BRIDGE - OHOTU ROAD	5770976.84	1950766.18
<u>Whangarei District Council</u>			
1024	REYBURN STREET B6 – REYBURN STREET	6045277.41	1719973.38
1025	APOTU CANAL 329B – APOTU ROAD	6057756.11	1714085.24
1027	MCAULEYS BGE 78B – MILLBROOK ROAD	6017380.85	1728537.05
1028	PIKIWAHINE BOY 174B – PIKIWAHINE ROAD	6025294.87	1702149.14
1029	WILSONS 248B – WILSON ROAD	6048886.99	1688410.45
1030	RAILWAY B10 – RAILWAY STATION ROAD	6045277.62	1719456.14
1031	WALTON B12 – WALTON STREET	6045479.99	1719265.01
1032	WOODS B9 – WOODS ROAD	6045352.64	1719553.22
1033	NOBES 360B – KARA ROAD	6047279.04	1709333.61
1034	MANDERS 302B – MINE ROAD	6070169.59	1714195.83
1035	FINLAYSONS 437B – RUSSELL ROAD	6065995.46	1716272.83
1036	MANGANUI RVR 169B – BULL ROAD	6016933.89	1706970.36
1038	WAIRUA 257B – PIPIWAI ROAD	6053957.72	1704294.36
1044	SAULS 395B – GILLINGHAM ROAD	6051707.02	1718498.09

Bridge Reference	Bridge name	northing	easting
1045	TIMPERLEY'S 548B – TIMPERLEY ROAD	6039451.41	1735035.4
1046	ROSYTHE NO1 557B – DOCTORS HILL ROAD	6024323.18	1730732.85
1047	ROSYTHE NO2 558B – DOCTORS HILL ROAD	6023710.69	1730512.22
1048	HAYWARD O'HEAD RAILWAY 131B – HAYWARD ROAD	6031123.24	1712455.97
1049	TOKATOKA O'HEAD RAILWAY 150B – OLD TOKATOKA ROAD	6027395.92	1710640.95
1050	THOMPSON O'HEAD RAILWAY 129B – THOMPSON ROAD	6032044.72	1714286.13

Local Road 50MAX Road Restrictions - North Island

Hamilton City Council

	Road Name	X Start	Y Start	X End	Y End
Rd: 19	LAKE DOMAIN DRIVE	1800247.49	5814869.1897	1799797.2806	5814475.6049
Rd: 20	LAKE CRESCENT	1799797.2806	5814475.6049	1799965.3774	5813784.192

Marlborough District Council

	Road Name	X Start	Y Start	X End	Y End
Rd: 22	BOYCE STREET/ANGLESEA STREET	1668117	5403800	1668342	5404663

Palmerston North City

	Road Name	X Start	Y Start	X End	Y End
Rd: 24	HILLCREST ROAD	1832784.949	5535324.299	1833294.776	5535708.7
Rd: 25	YORK STREET	1833965.843	5535656.739	1833608.141	5635482.32

State Highway

	Road Name	X Start	Y Start	X End	Y End
Rd: 23	MANAWATU GORGE	1839364	5531553	1835427	5534493
Rd: 26	SH 35	2005507	5800025.95	2005336.58	5800066.31
Rd: 27	SH 35	2063438.42	5782563	2063081.32	5781331.59

Wanganui District Council

	Road Name	X Start	Y Start	X End	Y End
Rd: 21	VICTORIA AVENUE	1775620.4783	5577447.5078	1775147.2823	5577829.39

Western Bay of Plenty

	Road Name	X Start	Y Start	X End	Y End
Rd: 1	BELL RD (5.7 KM / 9 MINS)	1890705.0672	5818697.3063	1896031.4705	5817384.0923
Rd: 3	KAIKOKOPU RD (3.0 KM / 5 MINS)	1905246.1019	5811914.8406	1904186.0728	5809252.0392
Rd: 4	KAITUNA RIVER RD (3.4 KM / 6 MINS)	1894946.1584	5814187.8022	1896788.1488	5812327.7708
Rd: 5	KENANA RD (1.8 KM / 3 MINS)	1894751.7159	5813611.2949	1895389.0065	5812099.18
Rd: 6	PAH RD (4.8 KM / 8 MINS)	1894835.649	5815462.0664	1896894.8325	5813548.6921
Rd: 7	PARTON RD (3.2 KM / 4 MINS)	1891526.7277	5820570.5759	1891337.273	5818679.4276

Rd: 8	PUKEHINA PARADE (8.6 KM / 13 MINS)	1906974.2637	5814968.384	1909303.6886	5808815.3311
Rd: 9	TAINUI RD (3.1 KM / 5 MINS)	1904837.5934	5808844.4197	1906535.3269	5811075.4731
Rd: 10	TE PUNA STATION RD (3.3 KM / 4 MINS)	1871231.2965	5825274.2753	1872619.5202	5823003.0646
Rd: 11	TE TUMU RD (3.7 KM / 7 MINS)	1899154.1314	5815249.5992	1898775.2767	5811596.745
Rd: 12	WHARERE RD (4.0 KM / 7 MINS)	1906484.7916	5812038.8366	1906815.3513	5808110.5395
Rd: 13	EMERTON RD (1.1 KM / 1 MIN)	1860853.4897	5852493.876	1861673.6106	5853279.1132
Rd: 14	KAITUNA RD (4.3 KM / 7 MINS)	1902942.5474	5813867.3148	1899154.1314	5815249.5992
Rd: 15	KELLY RD (2.7 KM / 5 MINS)	1901565.3572	5813169.8805	1898839.6647	5813174.8651
Rd: 16	MAKETU RD (2.0 KM / 2 MINS)	1904090.0531	5815338.8522	1902927.4833	5813846.1349
Rd: 17	ARAWA RD (1.3 KM / 2 MINS)	1906119.8761	5808416.7348	1905706.1555	5808062.9733
Rd: 18	JESS ROAD	1868146.9191	5826778.141	1868714.3424	5826256.9525

State Highway 50MAX Restrictions - North Island

SH	BSN	Name	Region	Northing	Easting
SH 15	305	AWARUA RIVER BRIDGE - 305	Northland	6062745	1675706
SH 3	553	OTOROHANGA RAIL OVERBRIDGE - 553	Waikato	5771489	1793959
SH 35	940	RAUKOKORE RIVER BRIDGE - 940	Bay of Plenty	5819174	2029855
SH 36	458	NGONGOTAHA STREAM BRIDGE - 458	Tauranga	5780169.6795	1881761.3263
SH 50	170	NGARURORO RIVER BRIDGE - 170	Hawkes' Bay	5611506	1922995



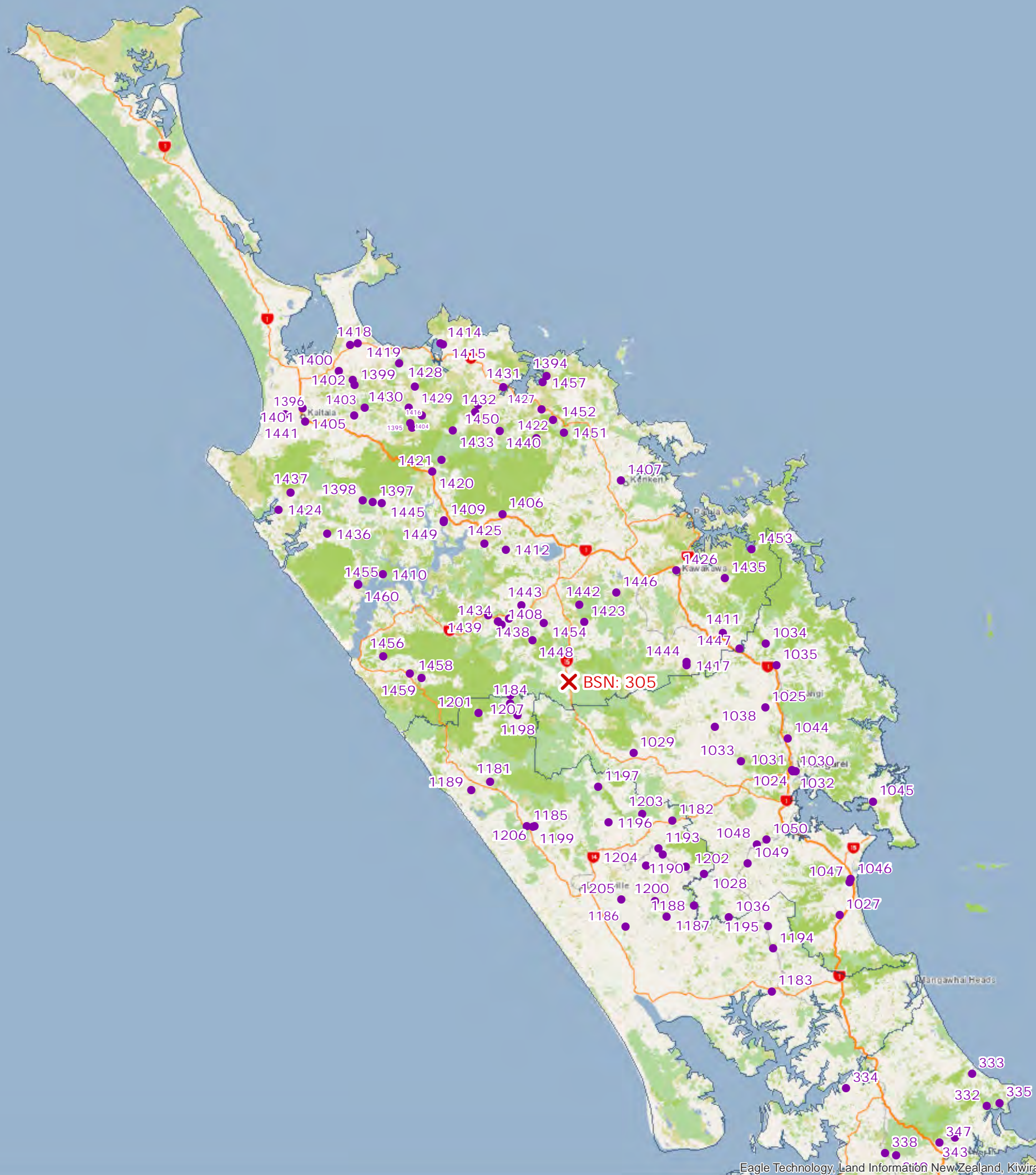
50MAX Book of Maps

Version: May 2024

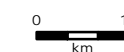
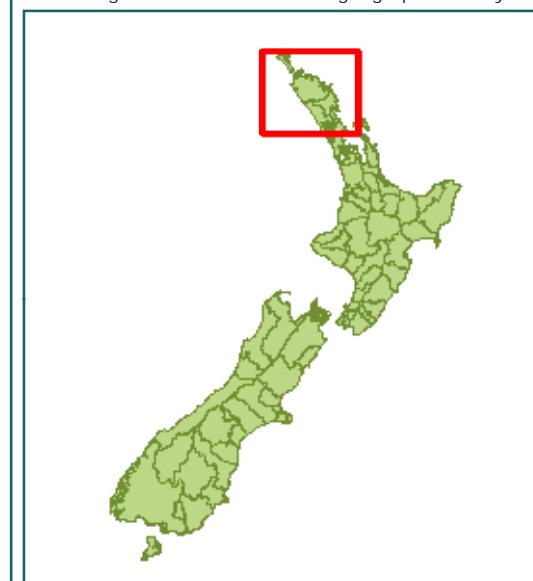
North Island
Northland Region

All RCA's (Districts)

- ✘ State Highway 50MAX Restrictions
- Local Road 50MAX Bridge Restrictions
- NZTA State Highways
- Restricted RCA - consult local authority to use local roads



For detailed information visit www.nzta.govt.nz/commercial-driving/high-productivity





50MAX Book of Maps

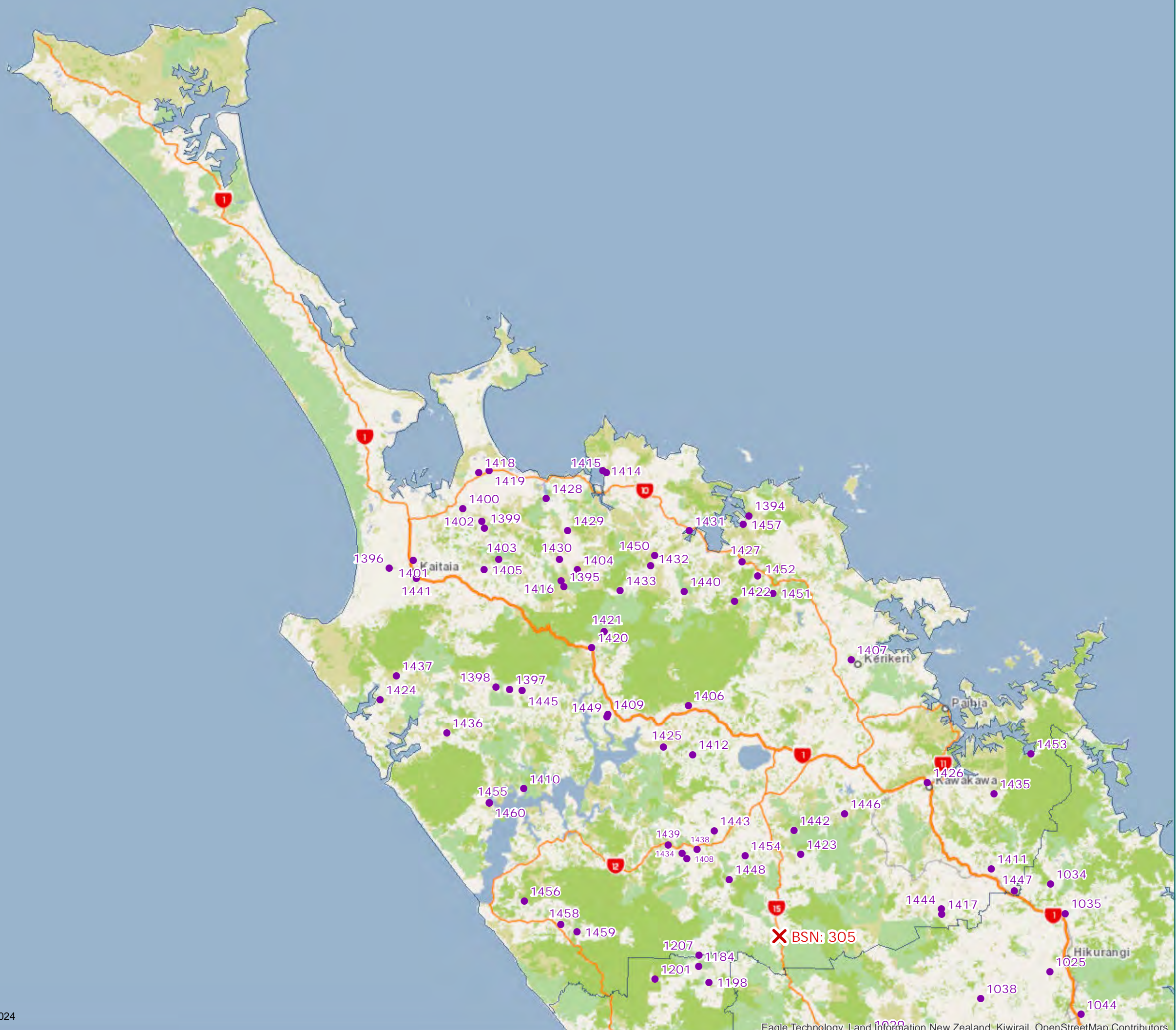
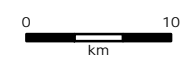
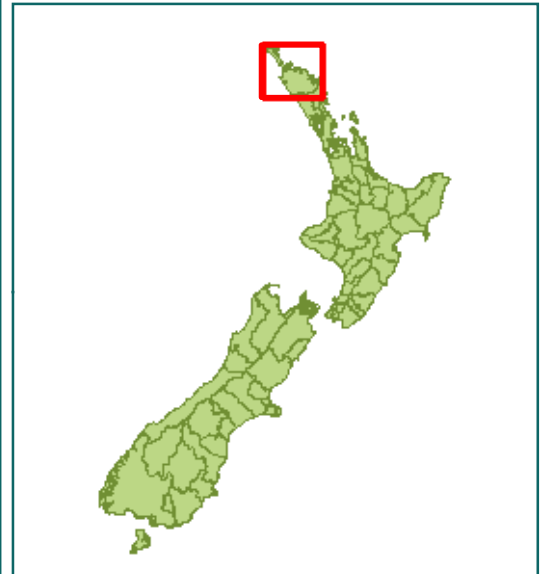
Version: May 2024

North Island
Northland Region

Far North District

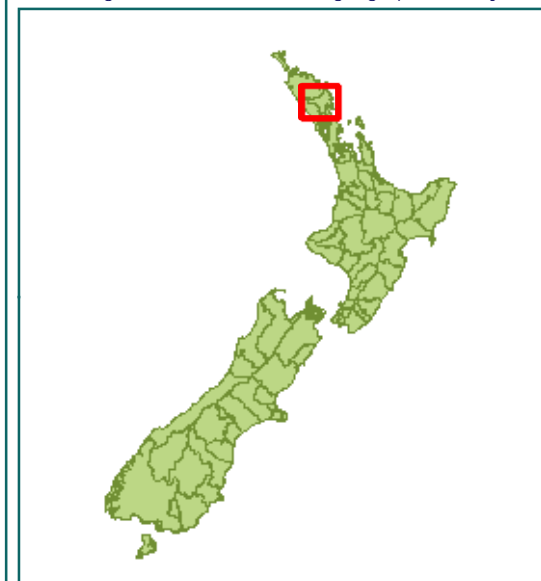
-  State Highway 50MAX Restrictions
-  Local Road 50MAX Bridge Restrictions
-  NZTA State Highways
-  Restricted RCA - consult local authority to use local roads

For detailed information visit www.nzta.govt.nz/commercial-driving/high-productivity

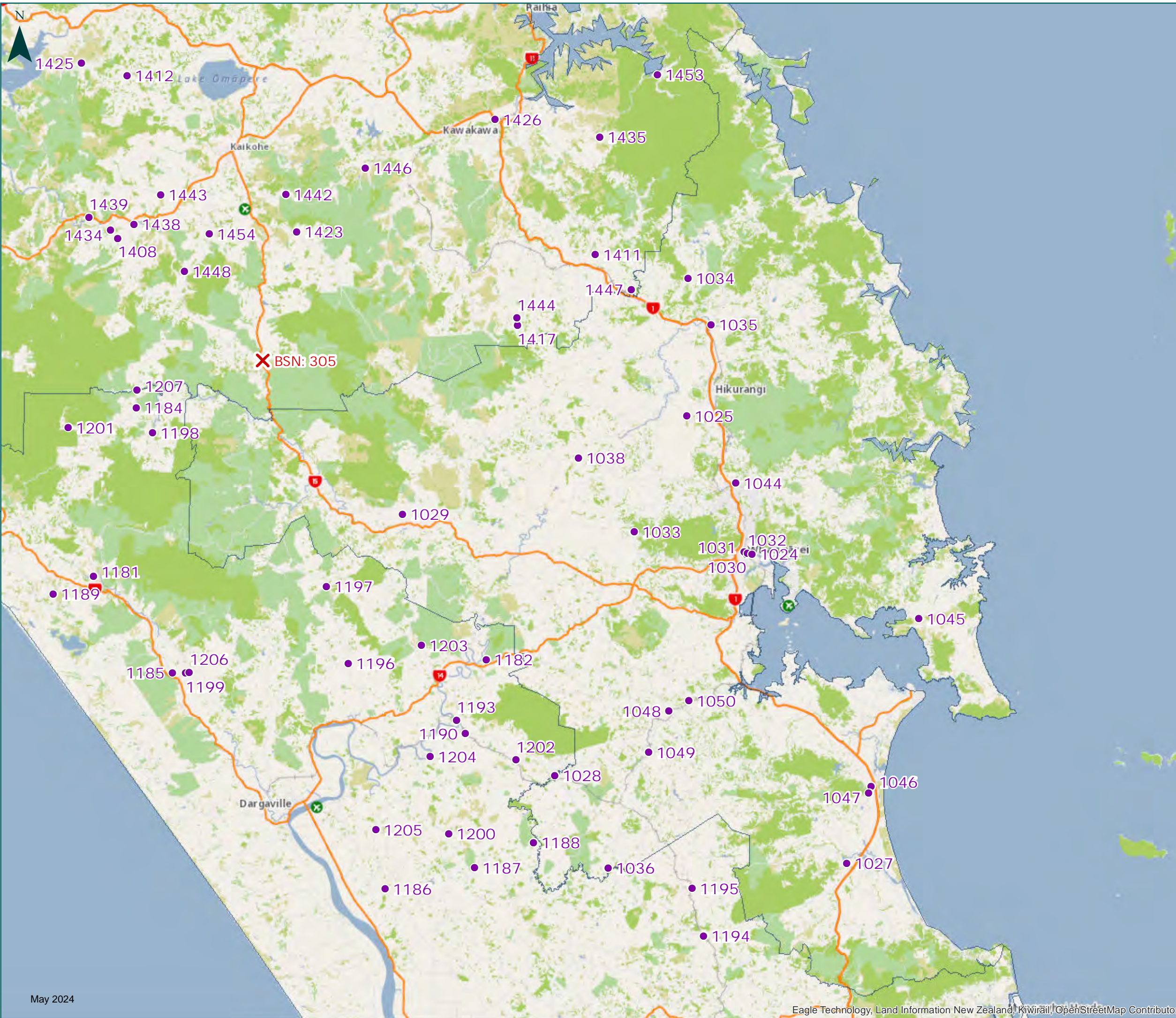


-  State Highway 50MAX Restrictions
-  Local Road 50MAX Bridge Restrictions
-  NZTA State Highways
-  Restricted RCA - consult local authority to use local roads

For detailed information visit
www.nzta.govt.nz/commercial-driving/high-productivity

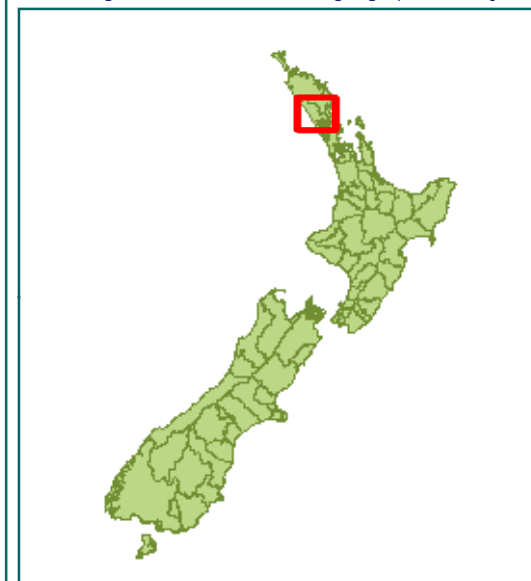


0 6.5
km

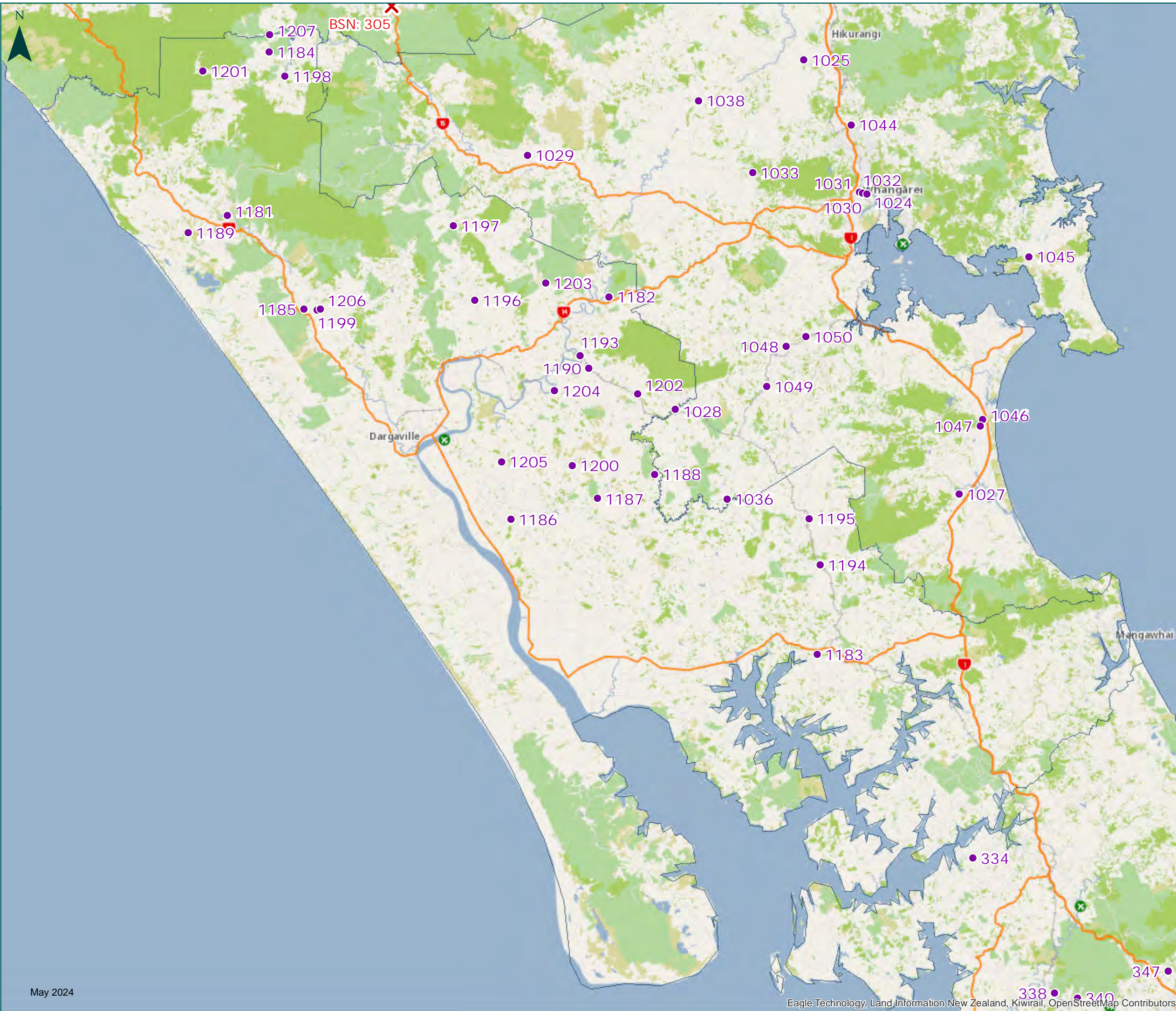


-  State Highway 50MAX Restrictions
-  Local Road 50MAX Bridge Restrictions
-  NZTA State Highways
-  Restricted RCA - consult local authority to use local roads

For detailed information visit
www.nzta.govt.nz/commercial-driving/high-productivity



0 6.5
km



50MAX Book of Maps

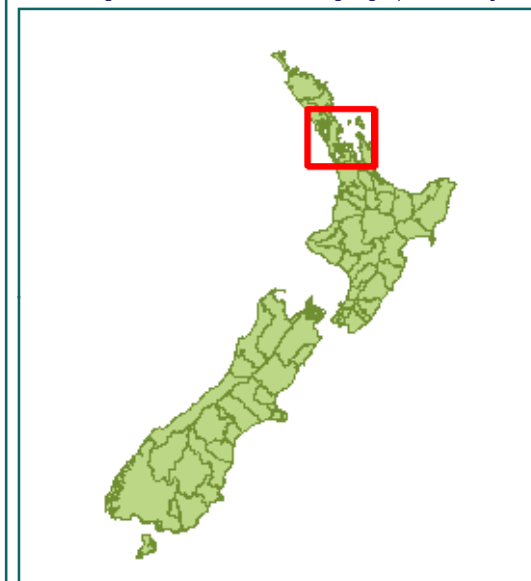
Version: May 2024

North Island
Auckland Region

Auckland Region

-  State Highway 50MAX Restrictions
-  Local Road 50MAX Bridge Restrictions
-  NZTA State Highways
-  Restricted RCA - consult local authority to use local roads

For detailed information visit
www.nzta.govt.nz/commercial-driving/high-productivity



0 10
km



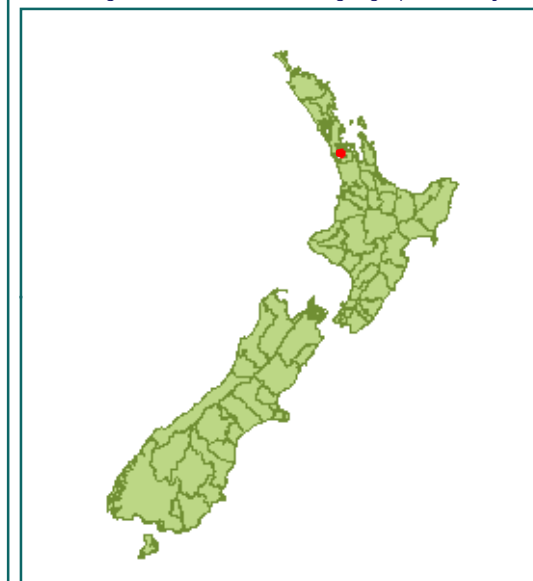
50MAX Book of Maps

Version: May 2024

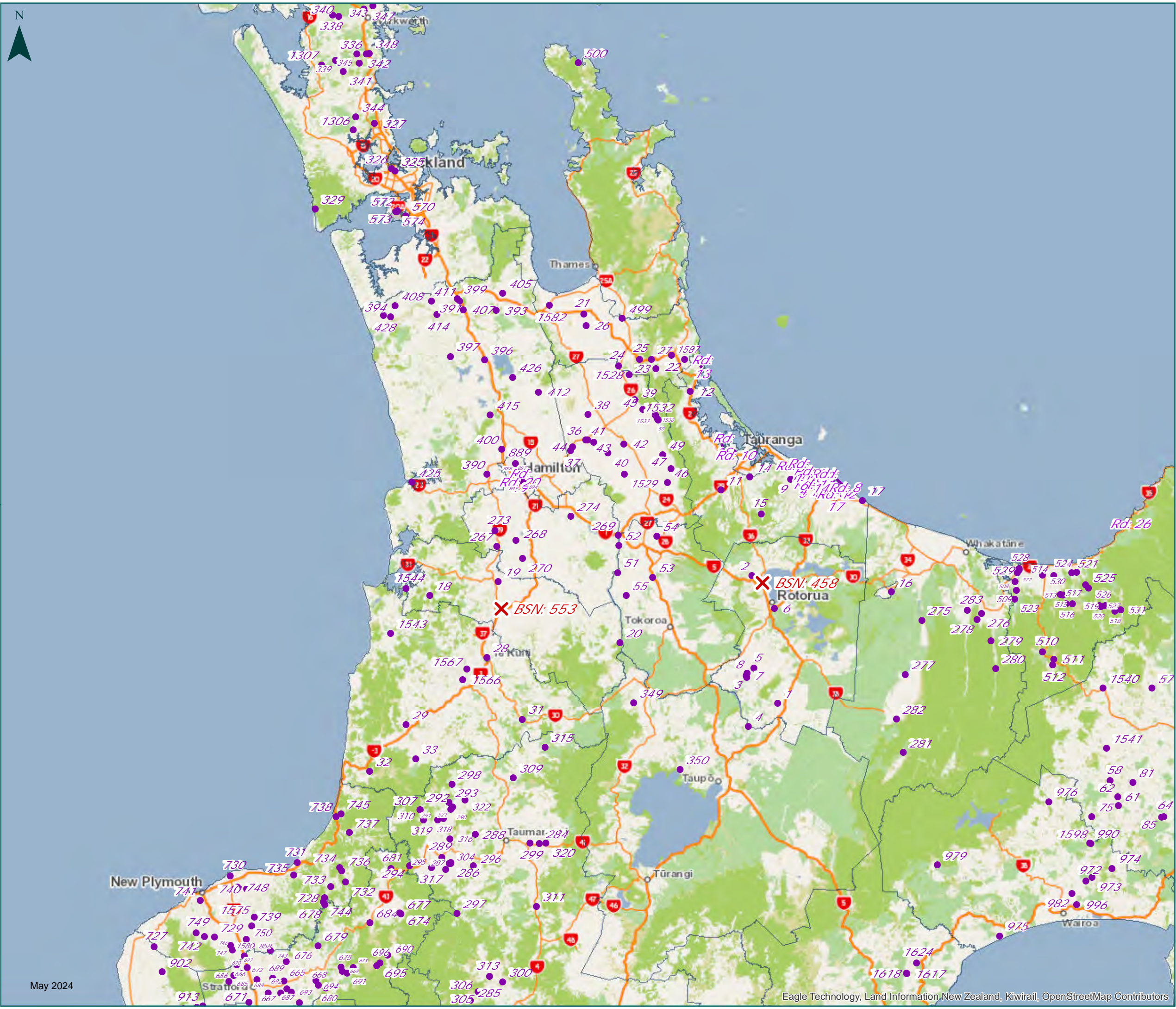
North Island
Auckland Region
Auckland International
Airport Limited

- ✘ State Highway 50MAX Restrictions
- Local Road 50MAX Bridge Restrictions
- NZTA State Highways
- Restricted RCA - consult local authority to use local roads

For detailed information visit
www.nzta.govt.nz/commercial-driving/high-productivity



0 0.45
km



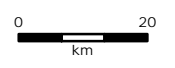
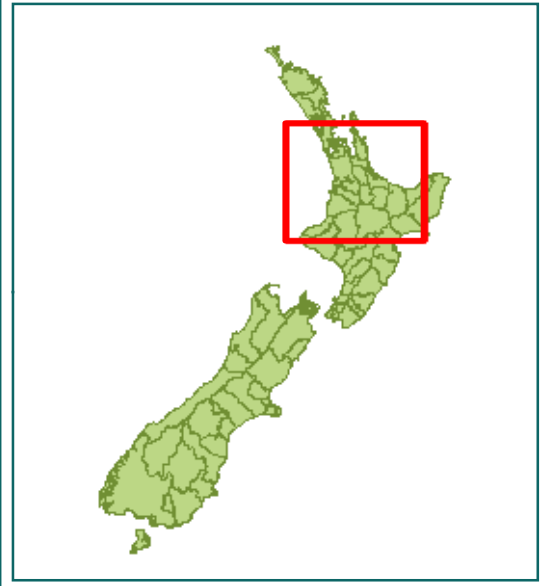
50MAX Book of Maps
Version: May 2024

North Island
Waikato Region

All RCA's (Districts)

-  State Highway 50MAX Restrictions
-  Local Road 50MAX Bridge Restrictions
-  Local Road 50MAX Road Restrictions
-  NZTA State Highways
-  Restricted RCA - consult local authority to use local roads

For detailed information visit
www.nzta.govt.nz/commercial-driving/high-productivity





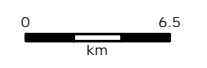
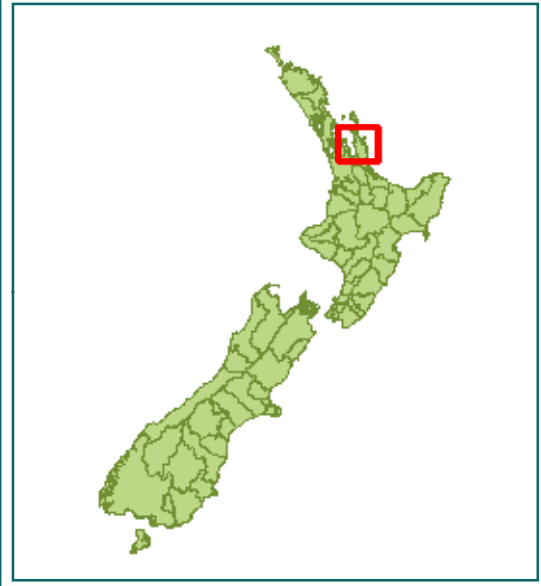
50MAX Book of Maps
Version: May 2024

North Island
Waikato Region

Thames-Coromandel District

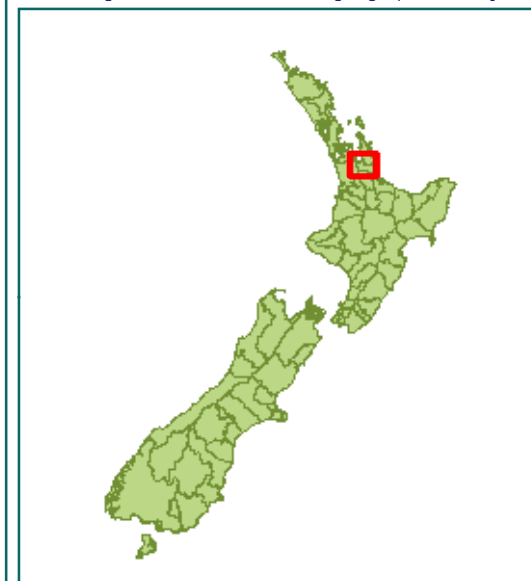
- X State Highway 50MAX Restrictions
- Local Road 50MAX Bridge Restrictions
- NZTA State Highways
- Restricted RCA - consult local authority to use local roads

For detailed information visit
www.nzta.govt.nz/commercial-driving/high-productivity

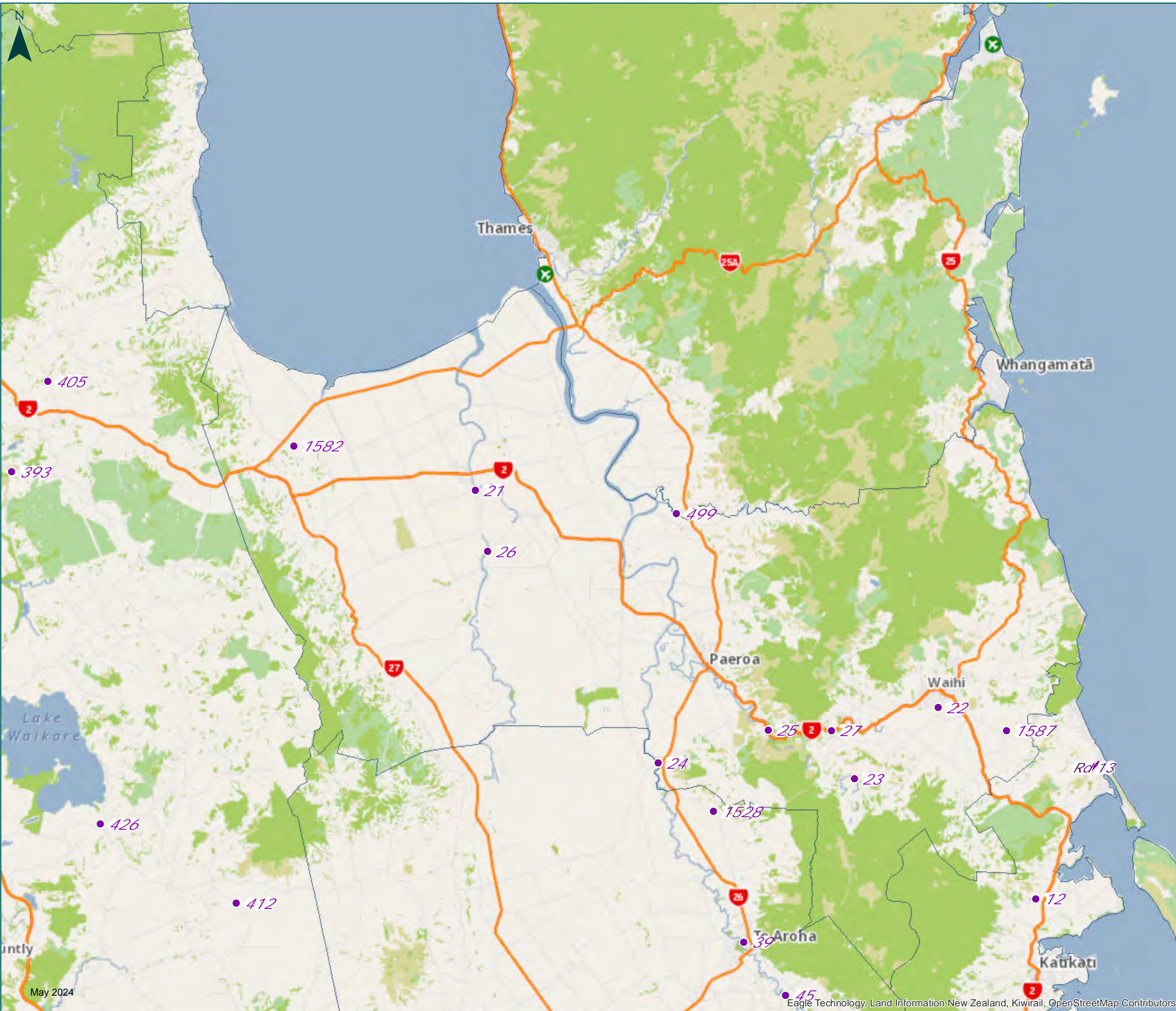


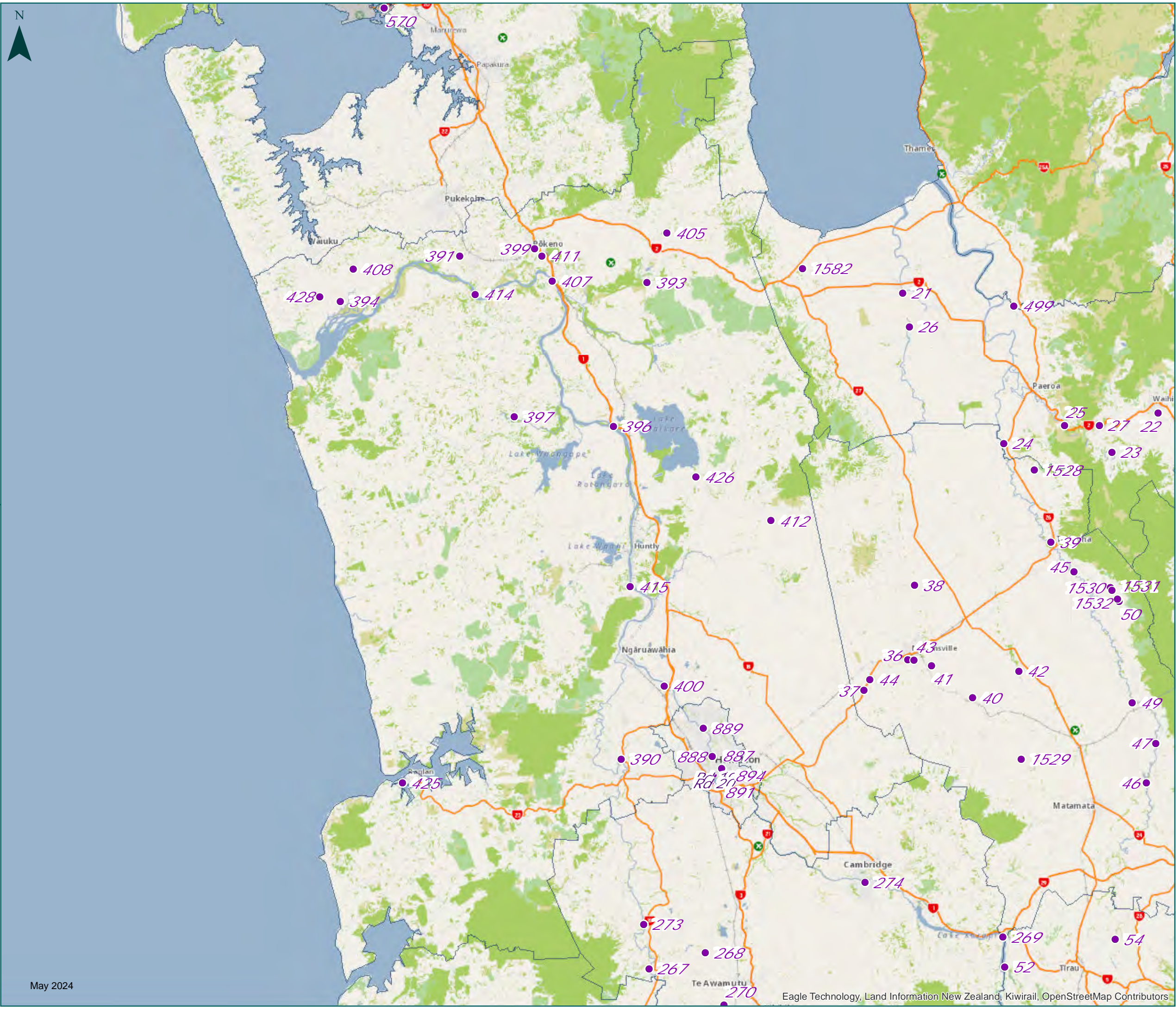
-  State Highway 50MAX Restrictions
-  Local Road 50MAX Bridge Restrictions
-  Local Road 50MAX Road Restrictions
-  NZTA State Highways
-  Restricted RCA - consult local authority to use local roads

For detailed information visit
www.nzta.govt.nz/commercial-driving/high-productivity



0 4.5
km



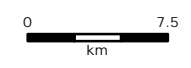
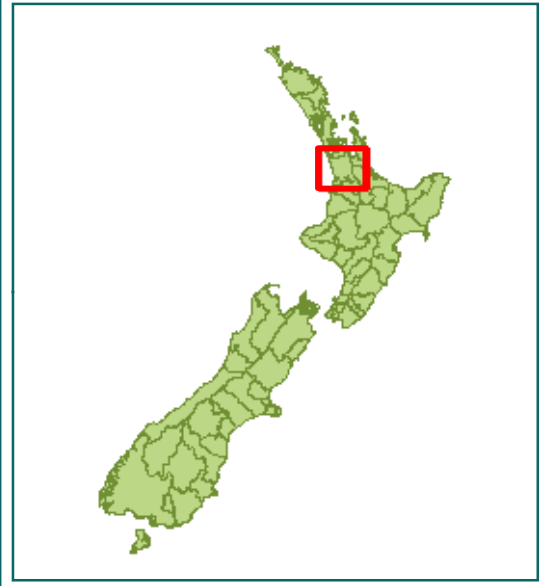


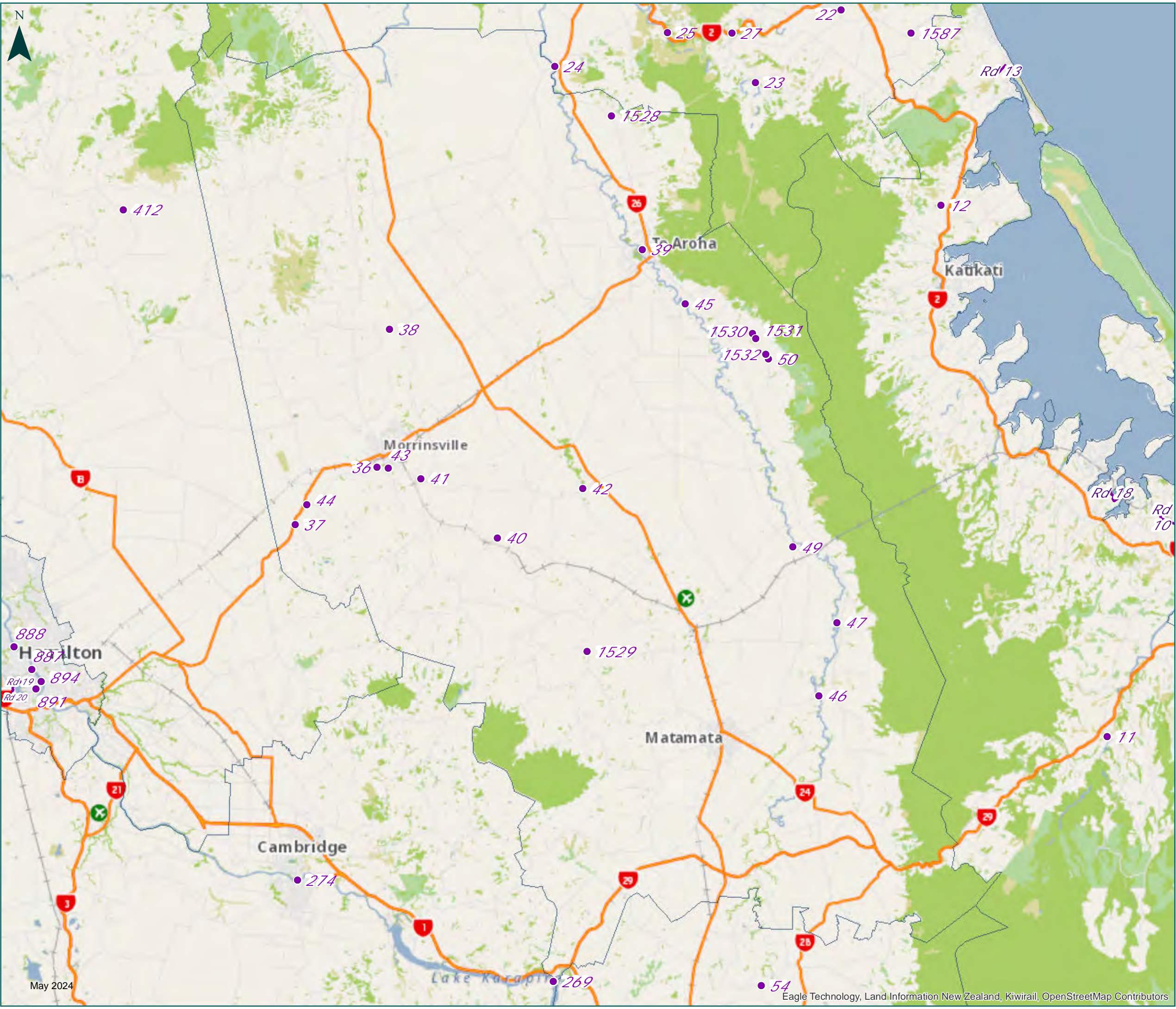
50MAX Book of Maps
Version: May 2024

North Island
Waikato Region
Waikato District

-  State Highway 50MAX Restrictions
-  Local Road 50MAX Bridge Restrictions
-  Local Road 50MAX Road Restrictions
-  NZTA State Highways
-  Restricted RCA - consult local authority to use local roads

For detailed information visit
www.nzta.govt.nz/commercial-driving/high-productivity

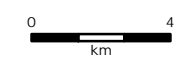
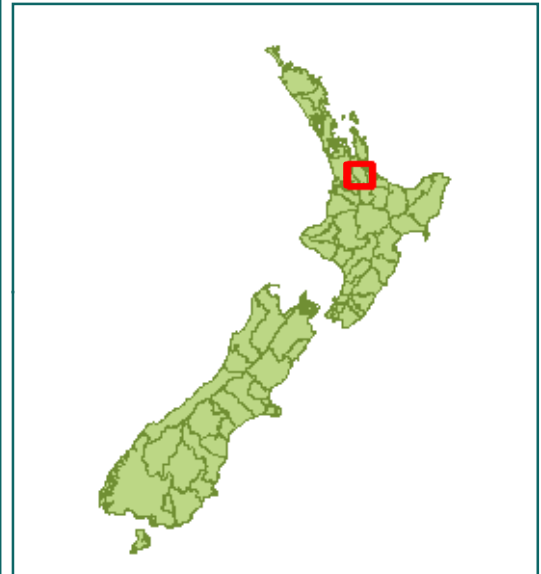


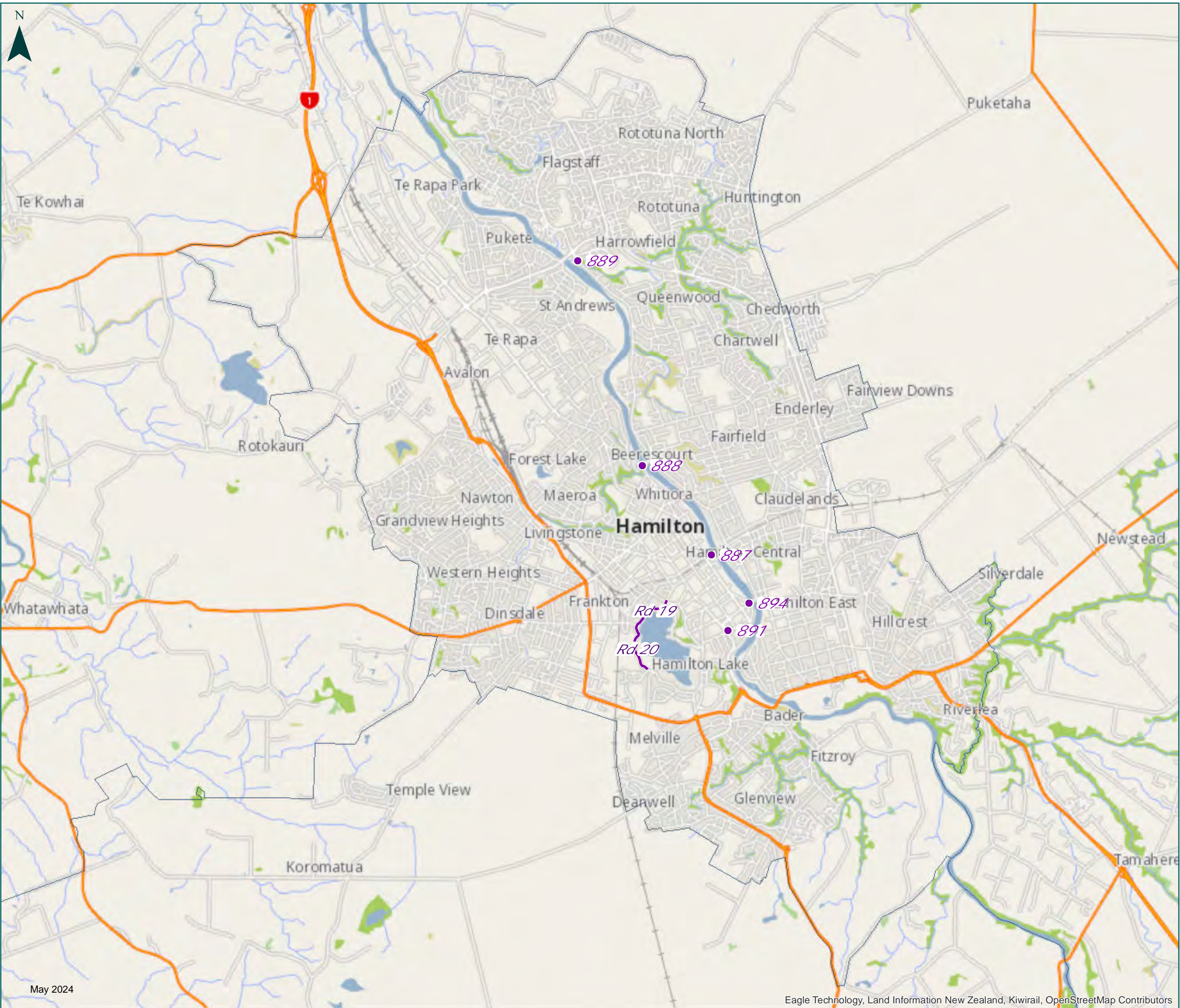


50MAX Book of Maps
 Version: May 2024
North Island
 Waikato Region
 Matamata-Piako District

- State Highway 50MAX Restrictions
- Local Road 50MAX Bridge Restrictions
- Local Road 50MAX Road Restrictions
- NZTA State Highways
- Restricted RCA - consult local authority to use local roads

For detailed information visit
www.nzta.govt.nz/commercial-driving/high-productivity





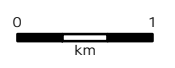
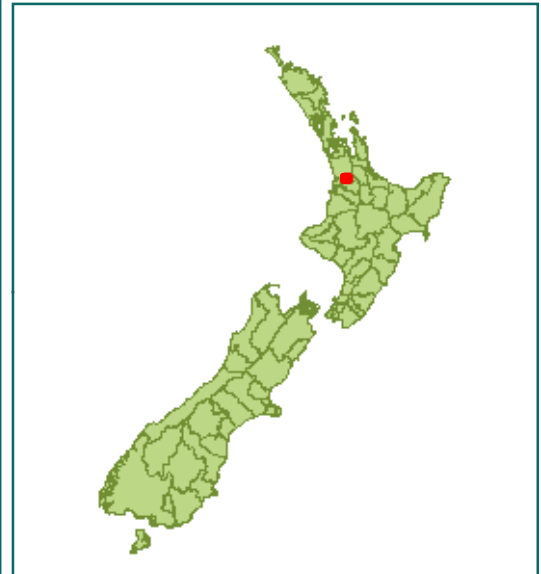
50MAX Book of Maps
Version: May 2024

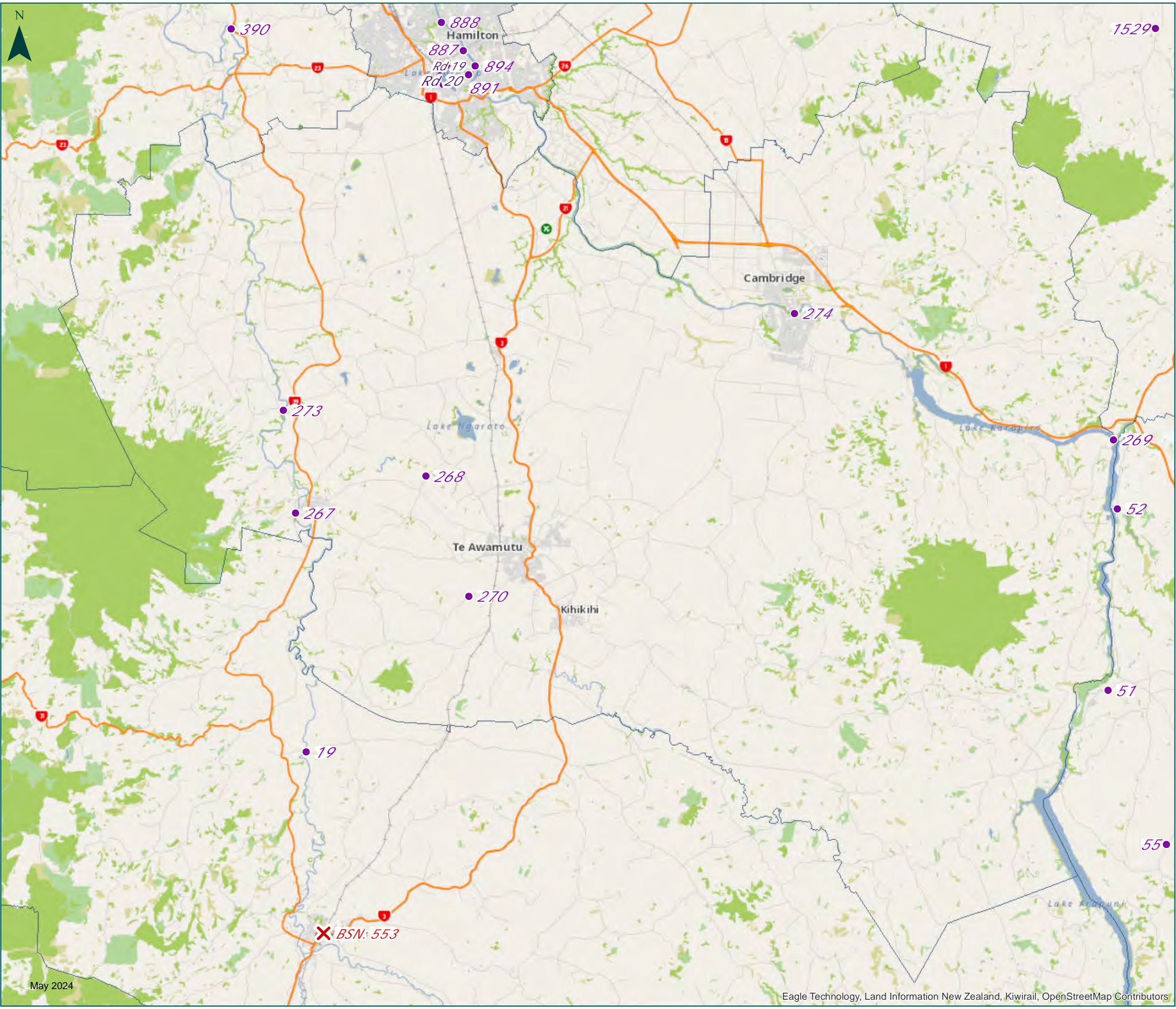
North Island
Waikato Region

Hamilton City

-  State Highway 50MAX Restrictions
-  Local Road 50MAX Bridge Restrictions
-  Local Road 50MAX Road Restrictions
-  NZTA State Highways
-  Restricted RCA - consult local authority to use local roads

For detailed information visit
www.nzta.govt.nz/commercial-driving/high-productivity

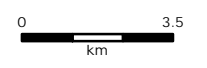
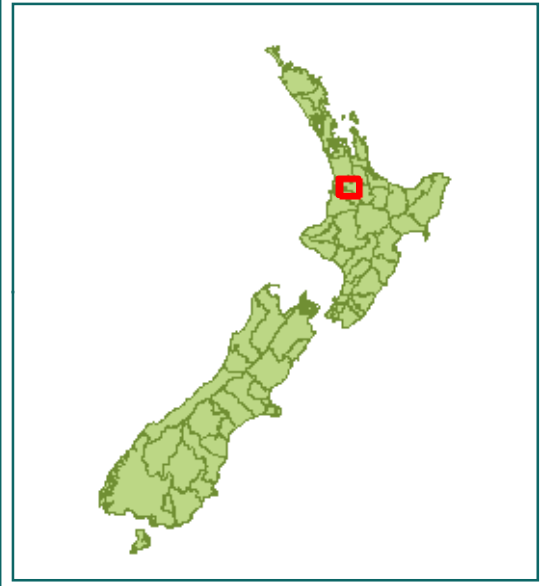




50MAX Book of Maps
 Version: May 2024
 North Island
 Waikato Region
 Waipa District

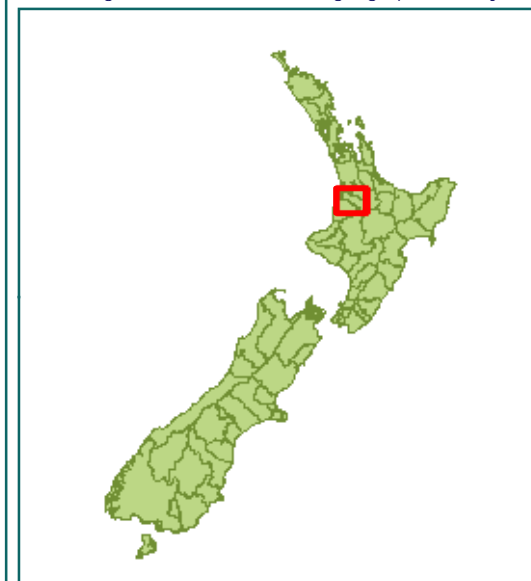
- State Highway 50MAX Restrictions
- Local Road 50MAX Bridge Restrictions
- Local Road 50MAX Road Restrictions
- NZTA State Highways
- Restricted RCA - consult local authority to use local roads

For detailed information visit
www.nzta.govt.nz/commercial-driving/high-productivity

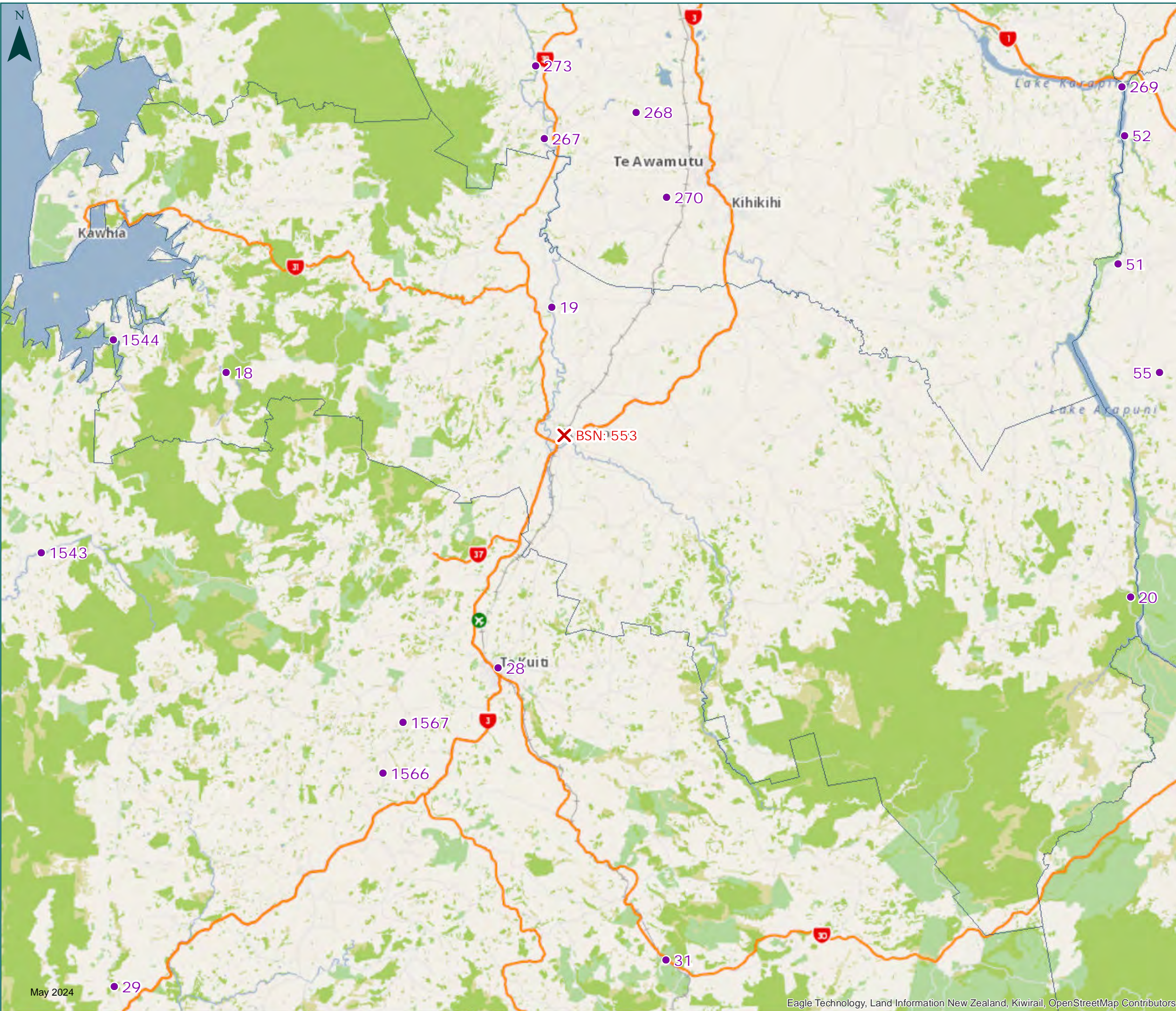


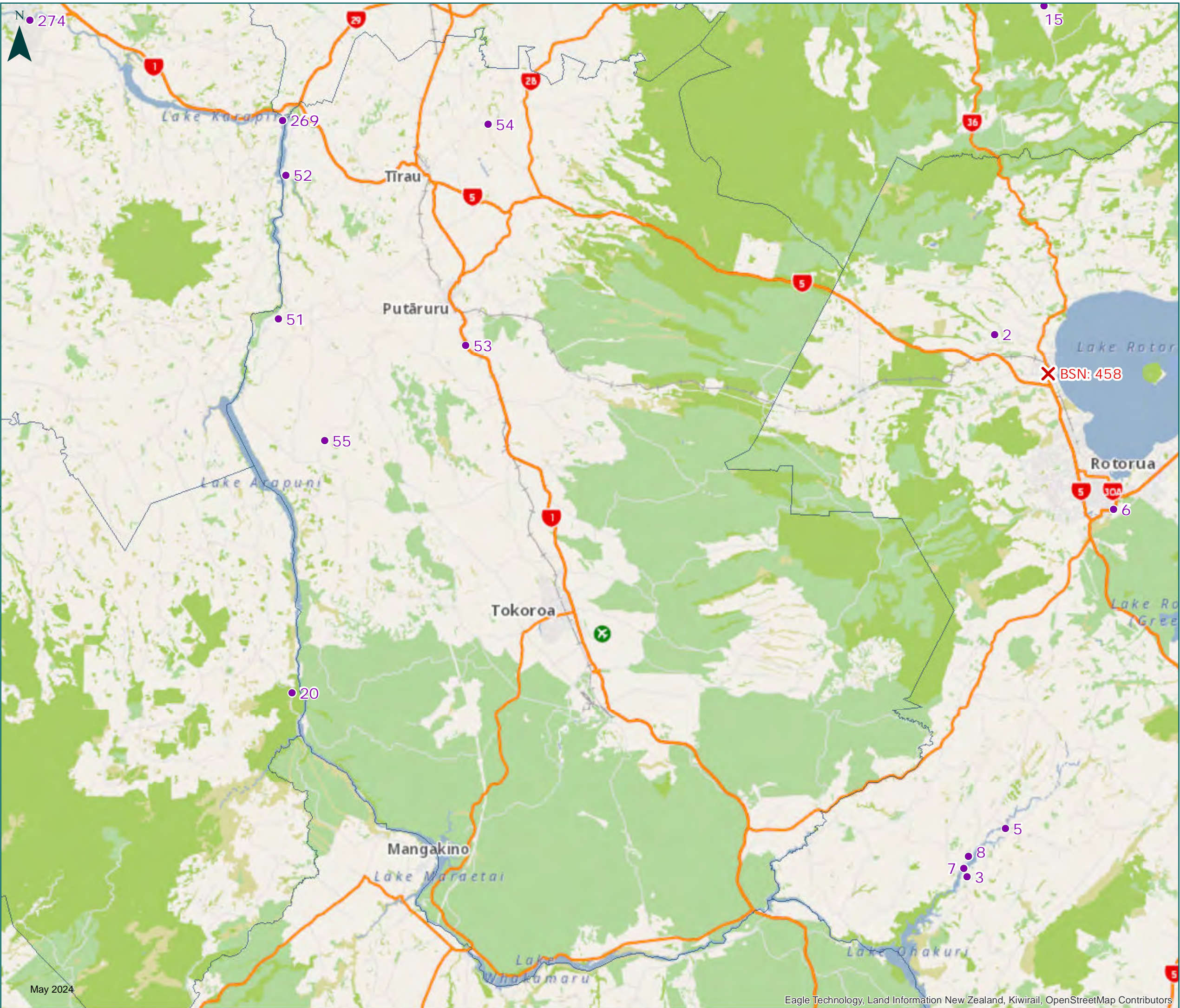
-  State Highway 50MAX Restrictions
-  Local Road 50MAX Bridge Restrictions
-  NZTA State Highways
-  Restricted RCA - consult local authority to use local roads

For detailed information visit
www.nzta.govt.nz/commercial-driving/high-productivity



0 4.5
km





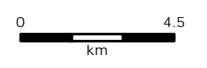
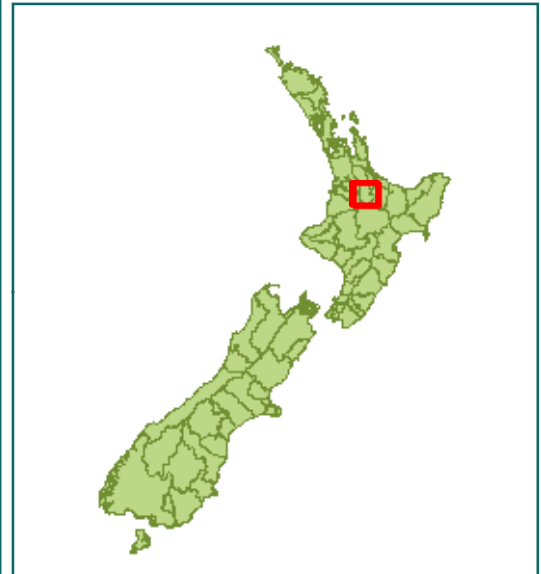
50MAX Book of Maps
Version: May 2024

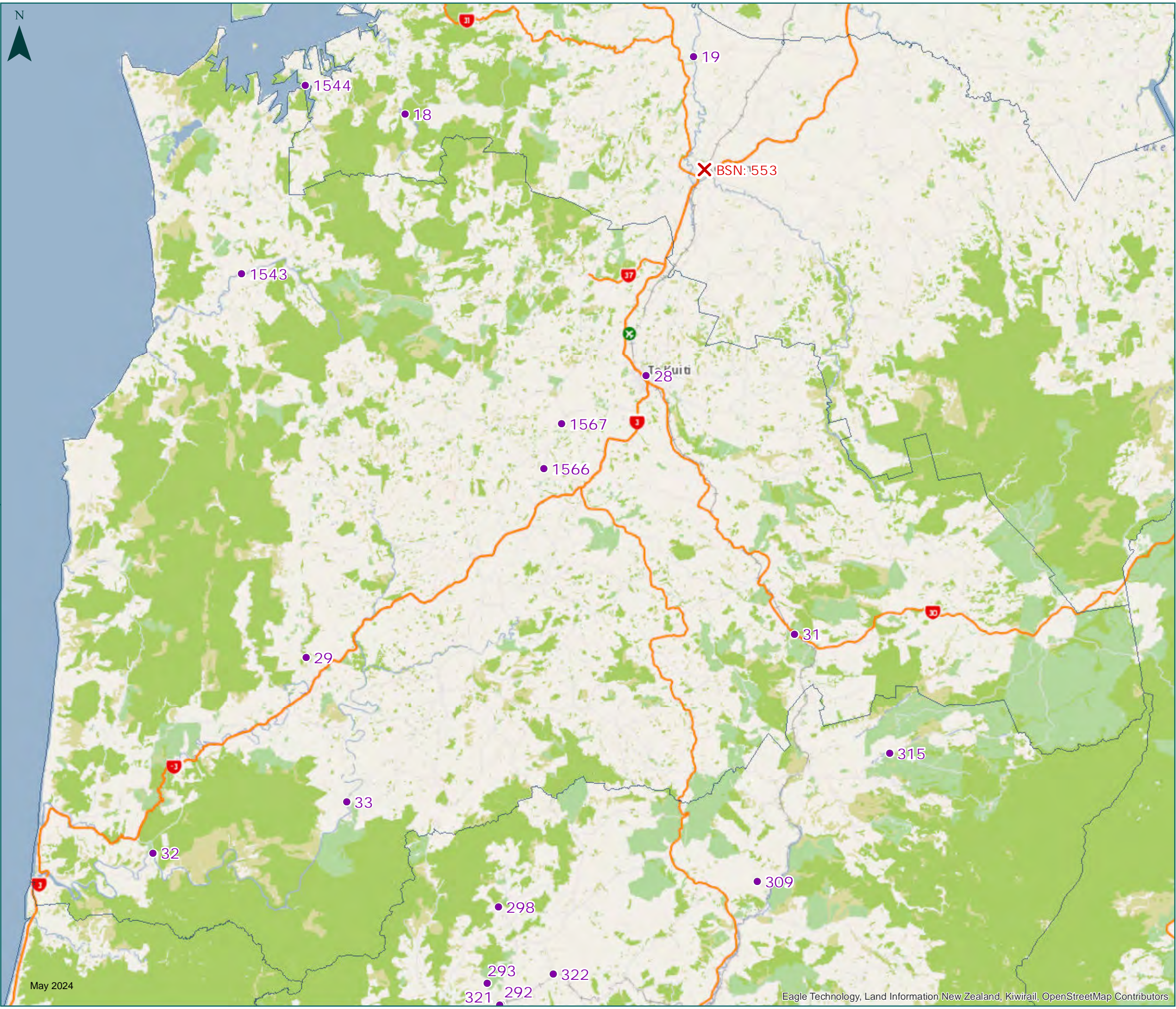
North Island
Waikato Region

South Waikato District

- ✕ State Highway 50MAX Restrictions
- Local Road 50MAX Bridge Restrictions
- NZTA State Highways
- Restricted RCA - consult local authority to use local roads

For detailed information visit
www.nzta.govt.nz/commercial-driving/high-productivity



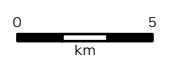
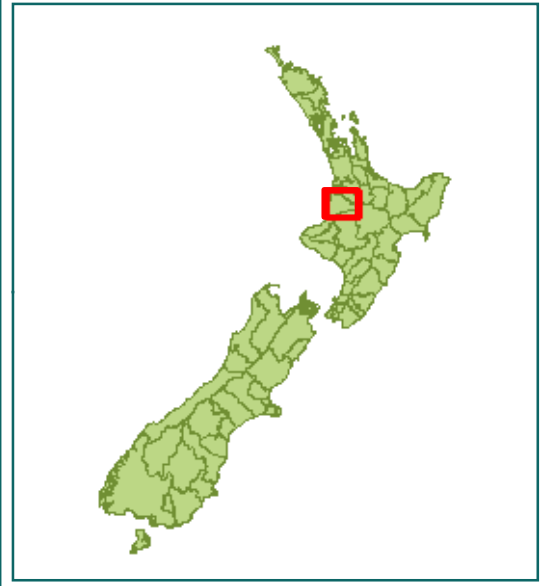


50MAX Book of Maps
Version: May 2024

North Island
Waikato Region
Waitomo District

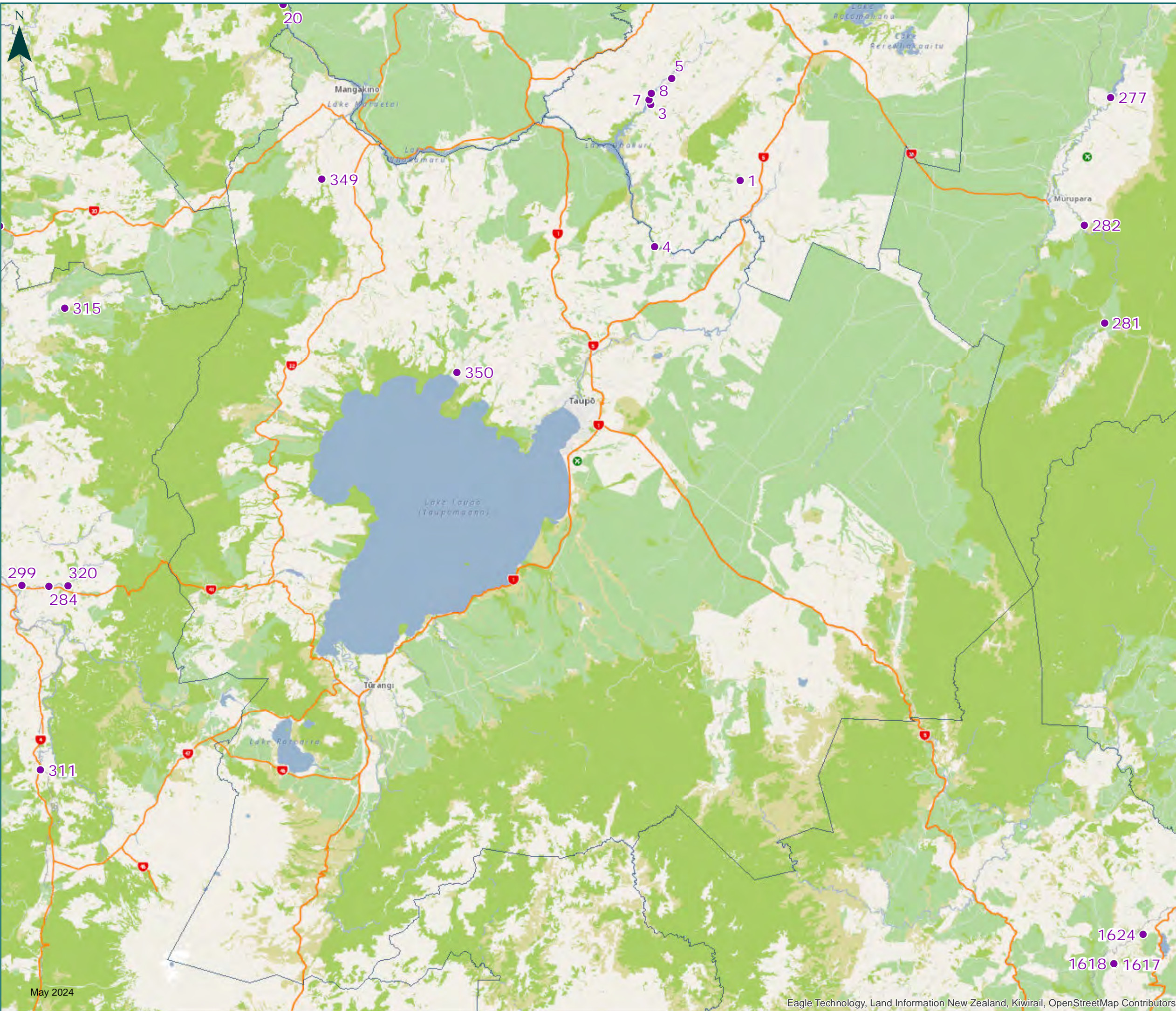
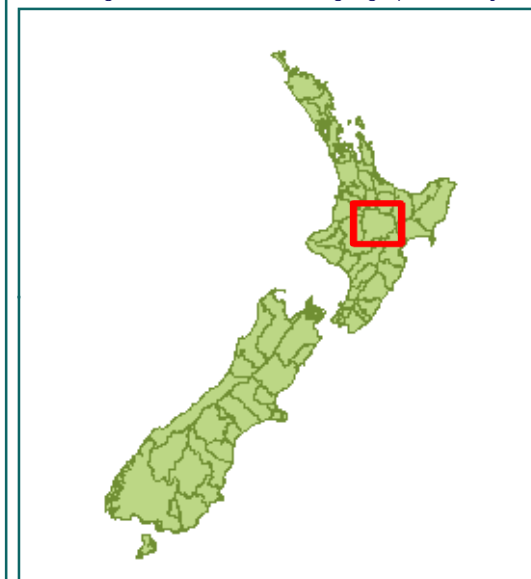
- ✕ State Highway 50MAX Restrictions
- Local Road 50MAX Bridge Restrictions
- NZTA State Highways
- Restricted RCA - consult local authority to use local roads

For detailed information visit
www.nzta.govt.nz/commercial-driving/high-productivity



- ✘ State Highway 50MAX Restrictions
- Local Road 50MAX Bridge Restrictions
- NZTA State Highways
- Restricted RCA - consult local authority to use local roads

For detailed information visit
www.nzta.govt.nz/commercial-driving/high-productivity



✘ State Highway 50MAX Restrictions

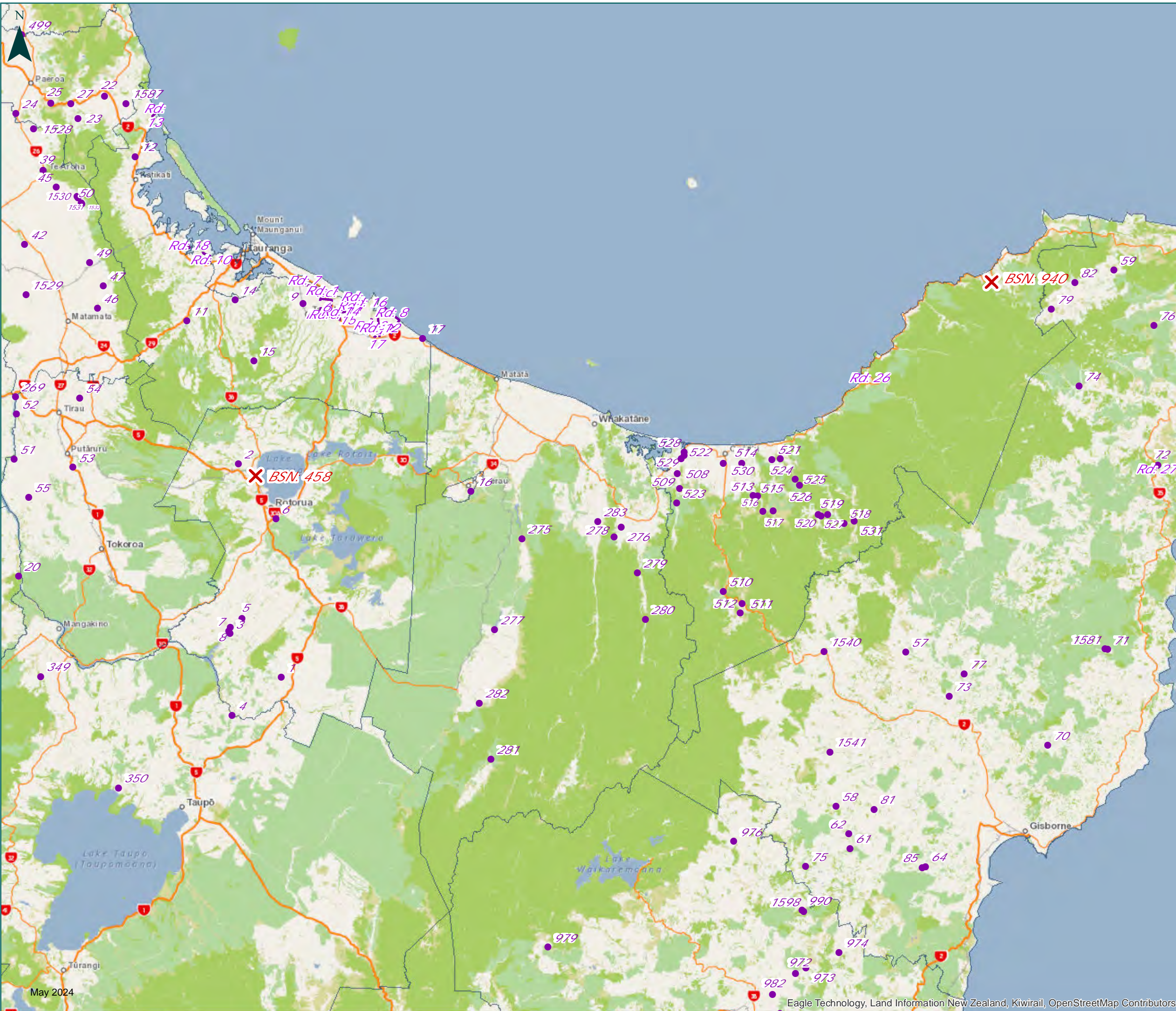
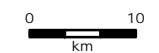
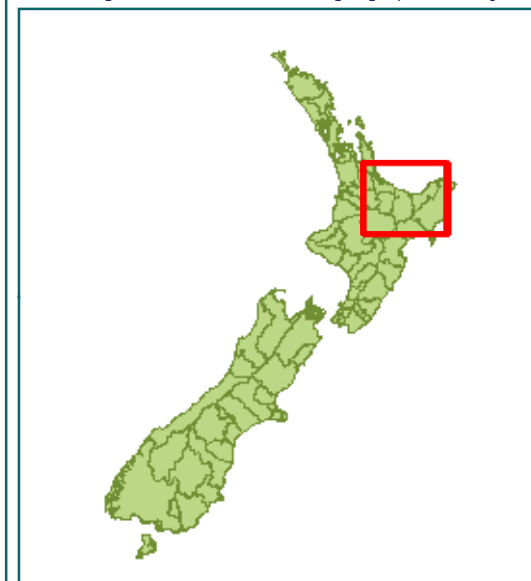
● Local Road 50MAX Bridge Restrictions

— Local Road 50MAX Road Restrictions

— NZTA State Highways

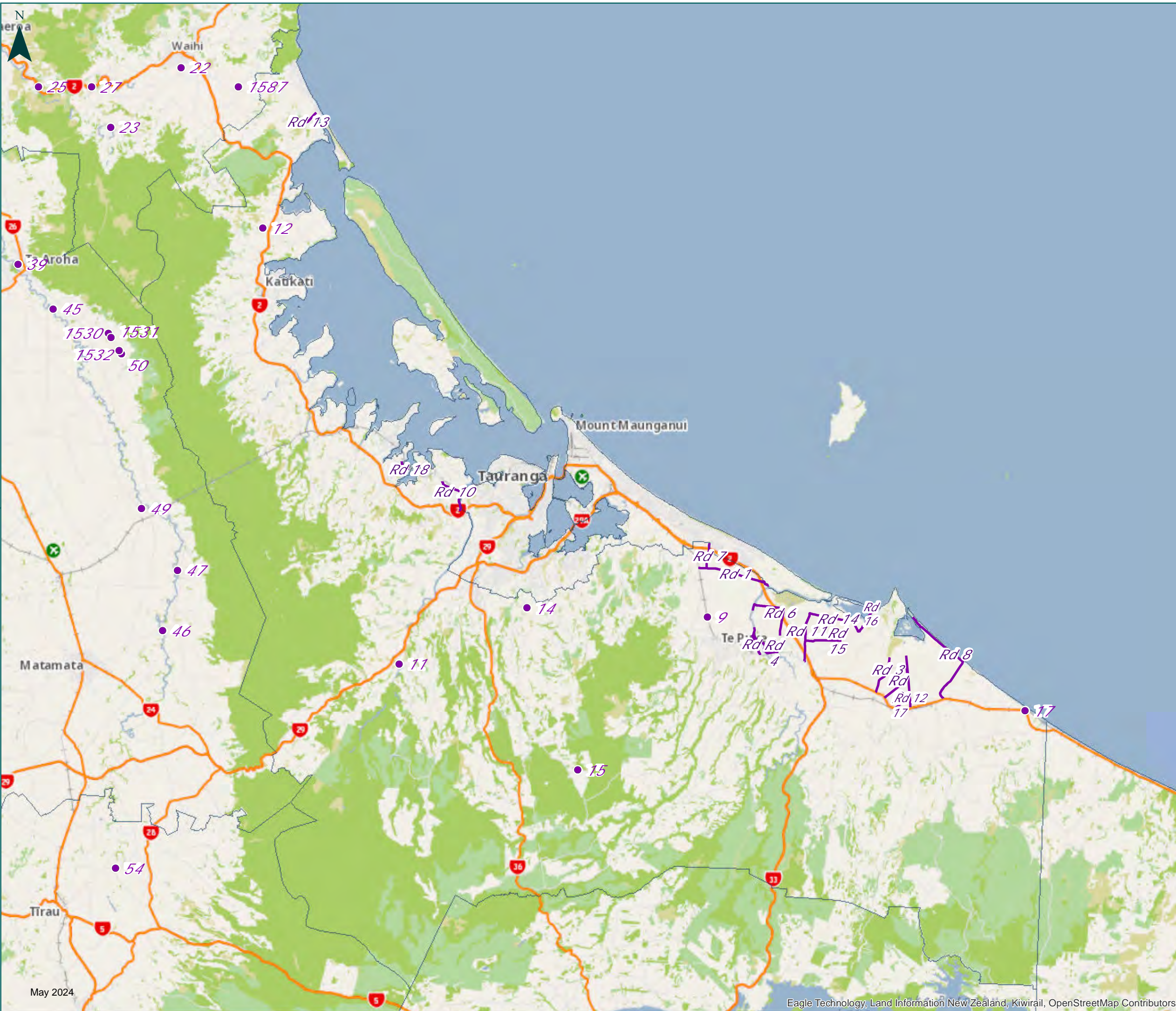
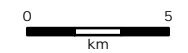
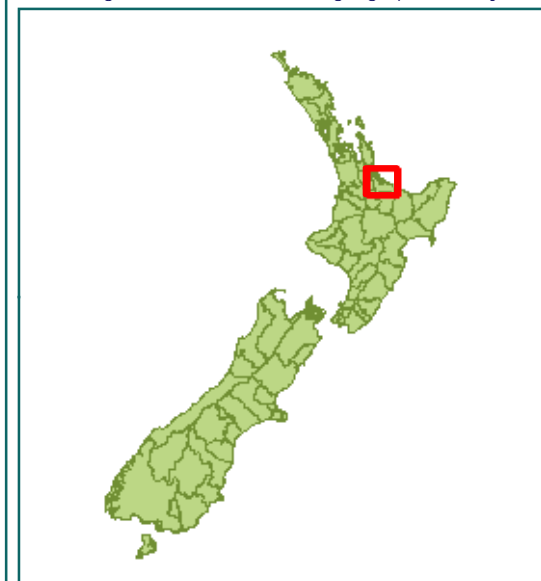
■ Restricted RCA - consult local authority to use local roads

For detailed information visit
www.nzta.govt.nz/commercial-driving/high-productivity



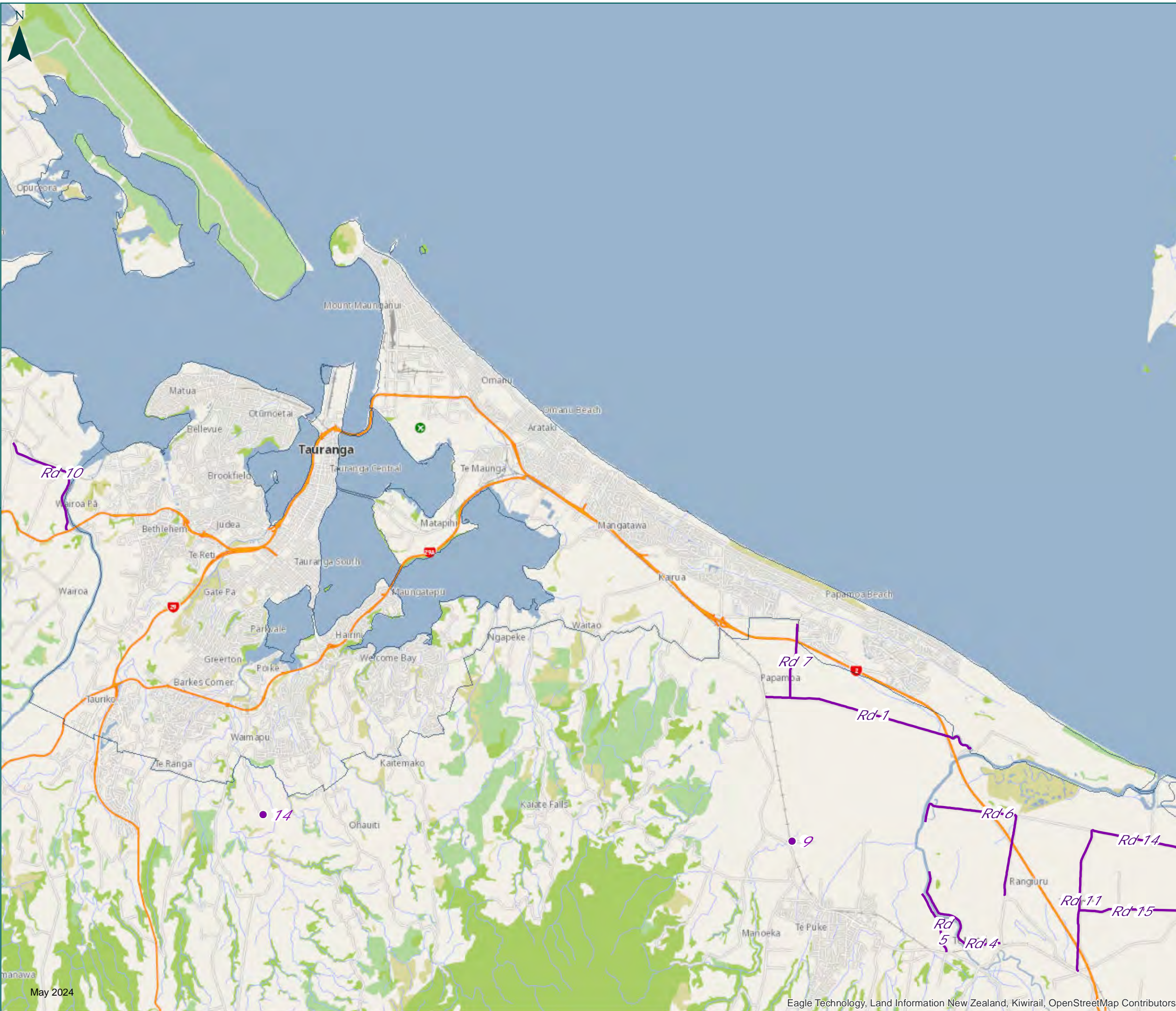
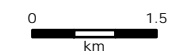
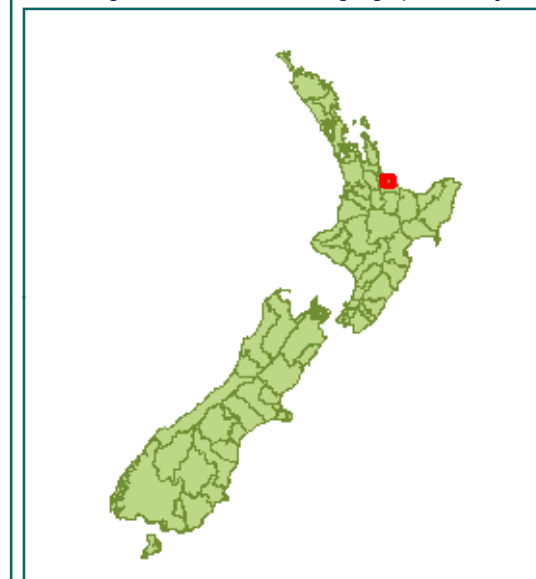
-  State Highway 50MAX Restrictions
-  Local Road 50MAX Bridge Restrictions
-  Local Road 50MAX Road Restrictions
-  NZTA State Highways
-  Restricted RCA - consult local authority to use local roads

For detailed information visit
www.nzta.govt.nz/commercial-driving/high-productivity



- X State Highway 50MAX Restrictions
- Local Road 50MAX Bridge Restrictions
- Local Road 50MAX Road Restrictions
- NZTA State Highways
- Restricted RCA - consult local authority to use local roads

For detailed information visit
www.nzta.govt.nz/commercial-driving/high-productivity



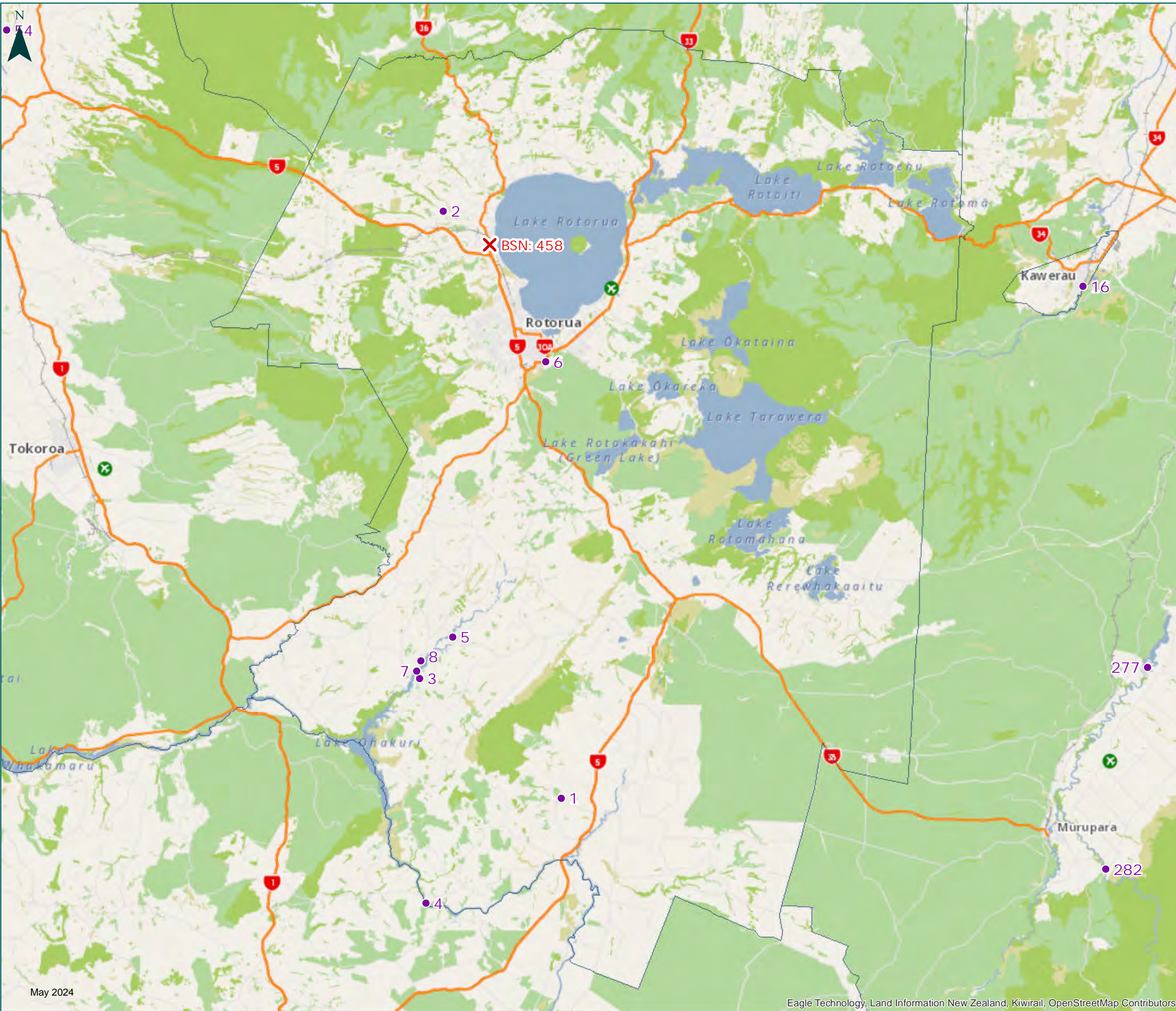
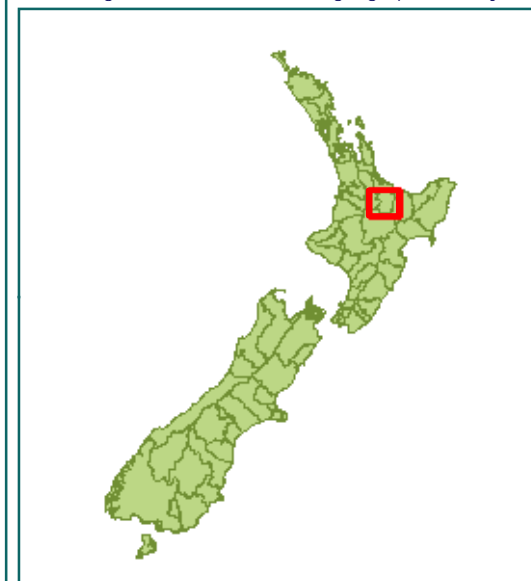
✗ State Highway 50MAX Restrictions

● Local Road 50MAX Bridge Restrictions

— NZTA State Highways

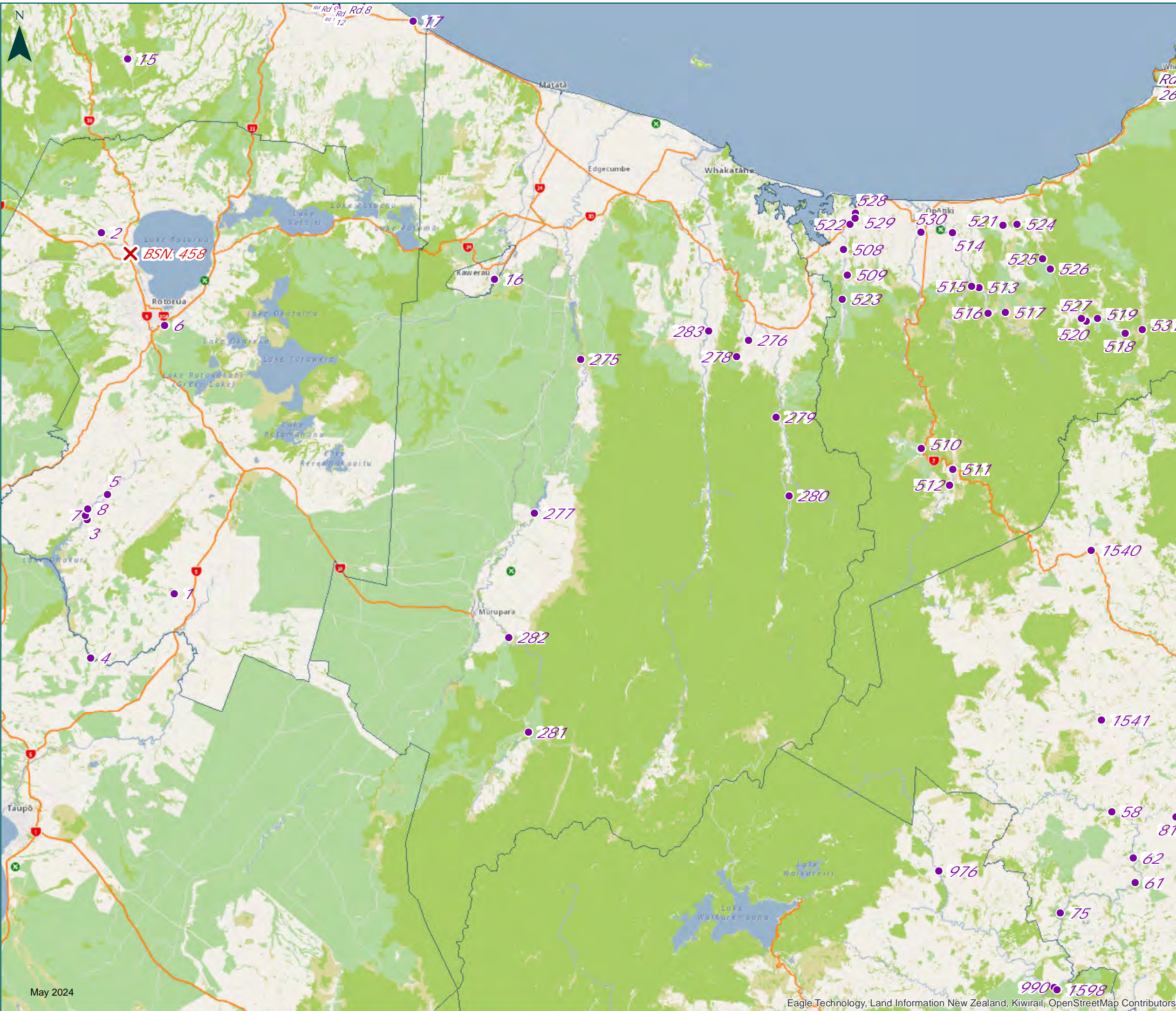
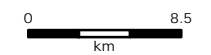
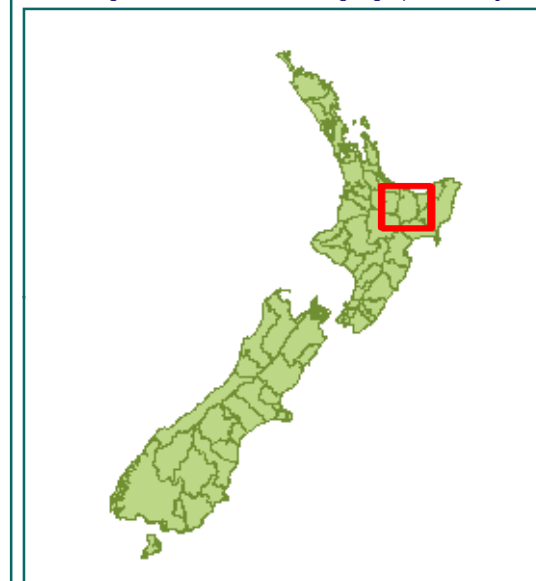
■ Restricted RCA - consult local authority to use local roads

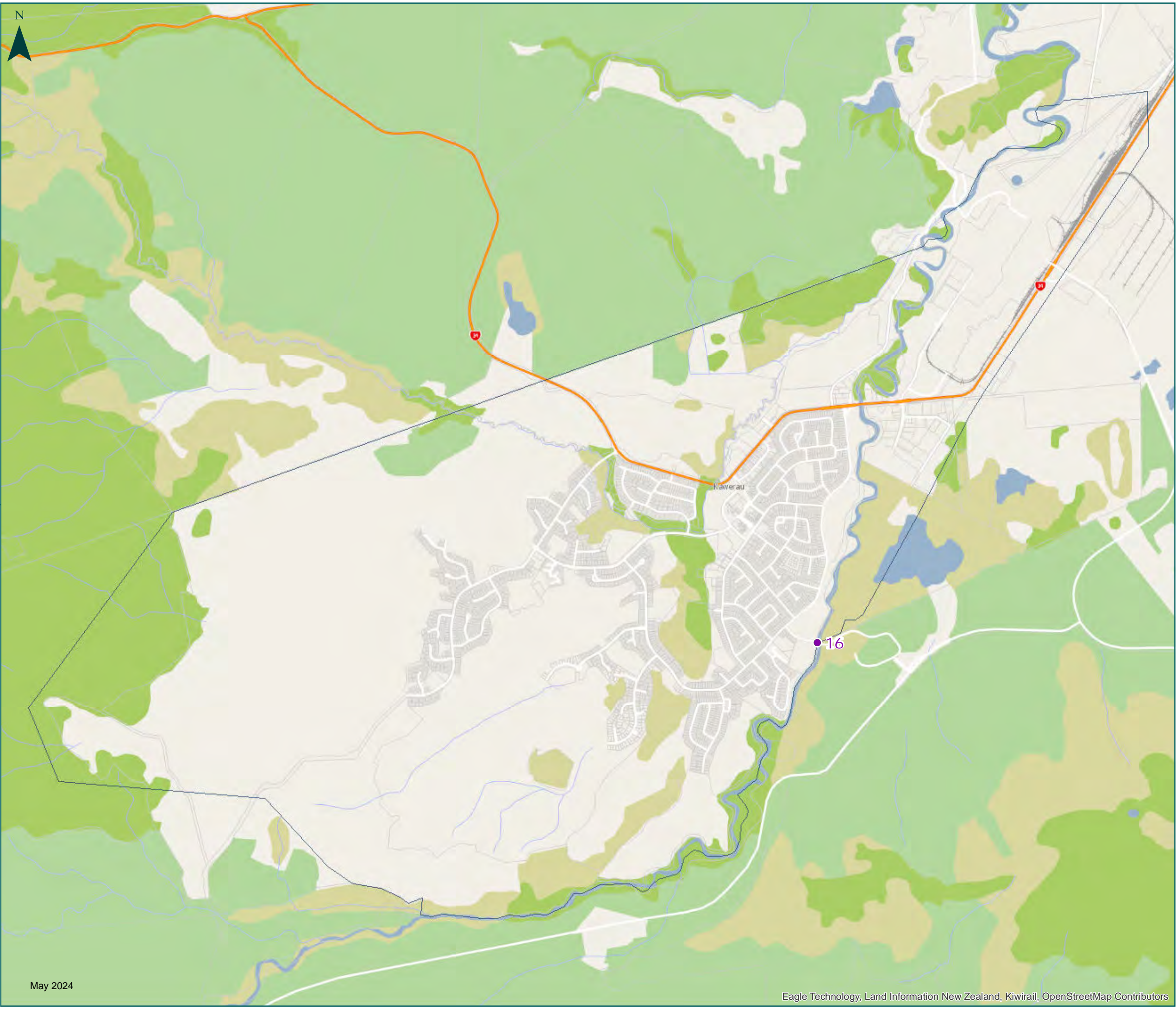
For detailed information visit
www.nzta.govt.nz/commercial-driving/high-productivity



-  State Highway 50MAX Restrictions
-  Local Road 50MAX Bridge Restrictions
-  Local Road 50MAX Road Restrictions
-  NZTA State Highways
-  Restricted RCA - consult local authority to use local roads

For detailed information visit
www.nzta.govt.nz/commercial-driving/high-productivity





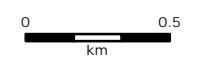
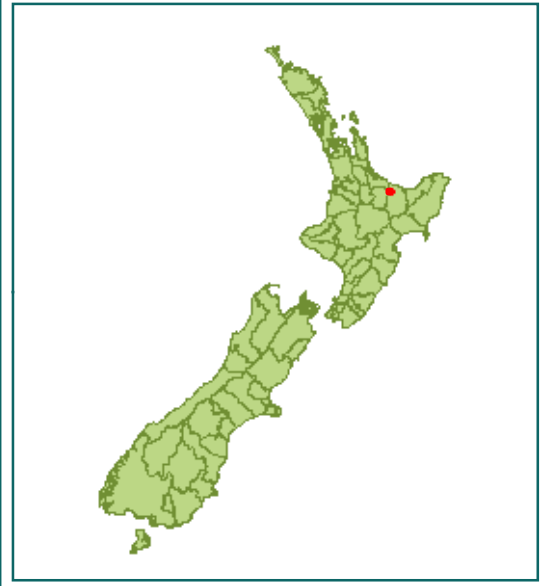
50MAX Book of Maps
Version: May 2024

North Island
Bay of Plenty Region

Kawerau District

- ✘ State Highway 50MAX Restrictions
- Local Road 50MAX Bridge Restrictions
- NZTA State Highways
- Restricted RCA - consult local authority to use local roads

For detailed information visit
www.nzta.govt.nz/commercial-driving/high-productivity





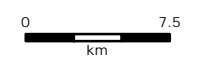
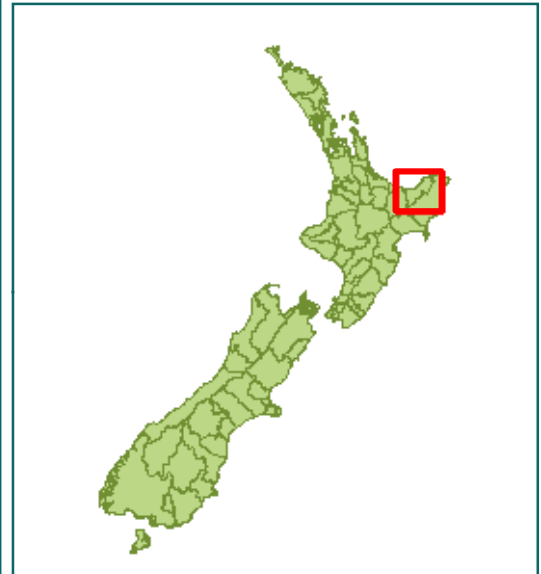
50MAX Book of Maps
Version: May 2024

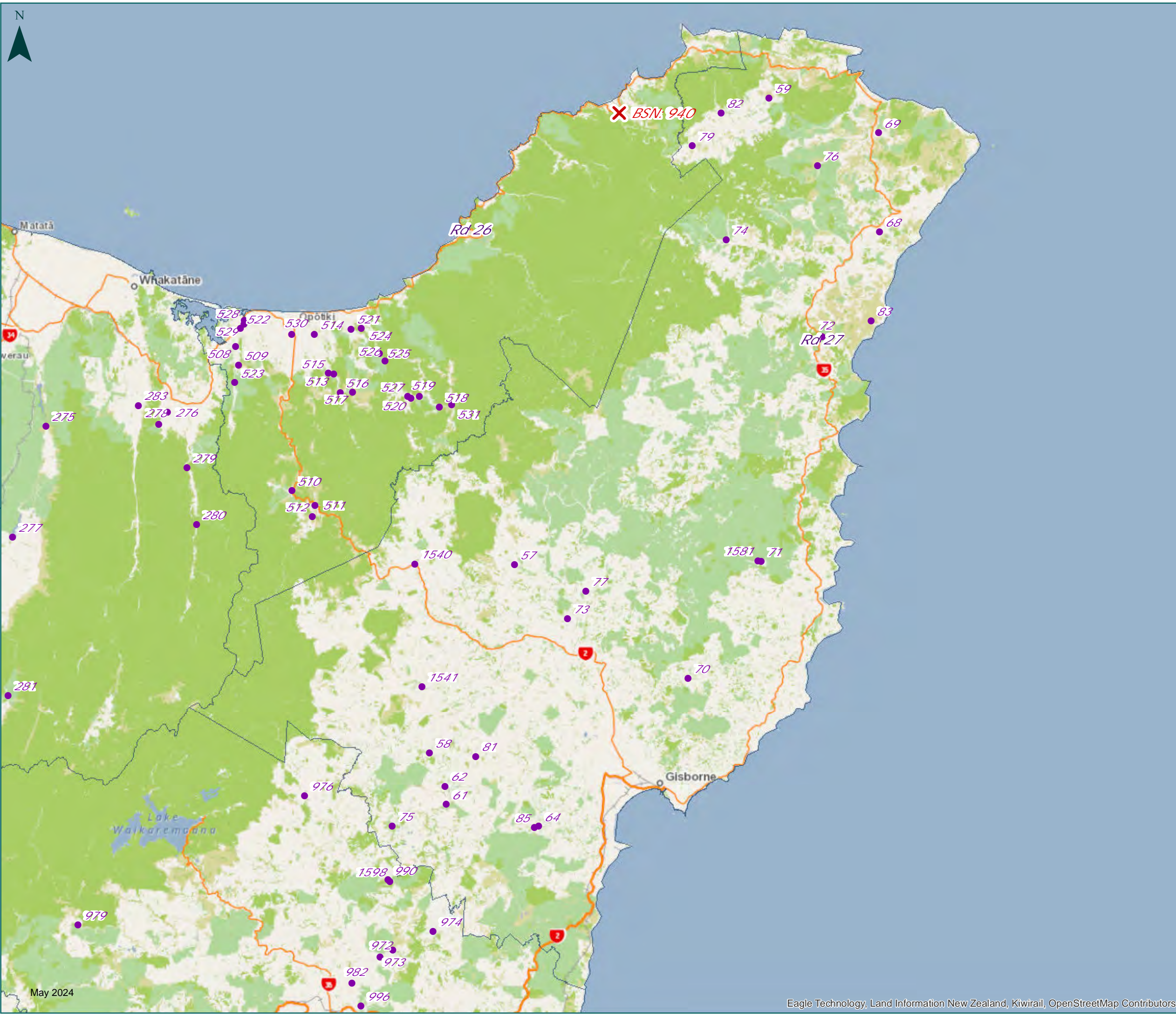
North Island
Bay of Plenty Region

Opotiki District

- ✕ State Highway 50MAX Restrictions
- Local Road 50MAX Bridge Restrictions
- Local Road 50MAX Road Restrictions
- NZTA State Highways
- Restricted RCA - consult local authority to use local roads

For detailed information visit
www.nzta.govt.nz/commercial-driving/high-productivity





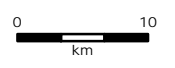
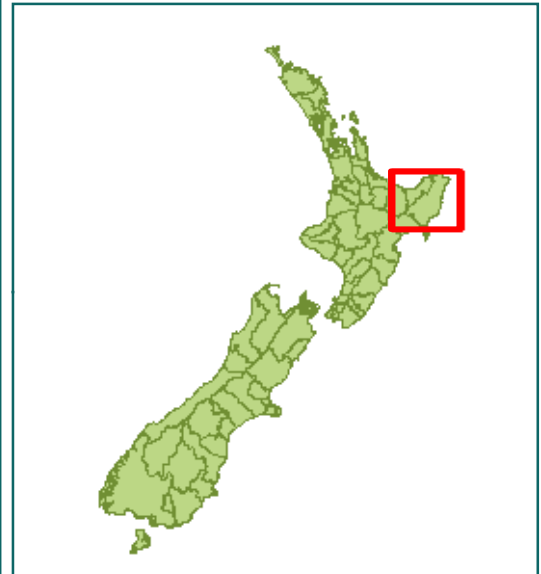
50MAX Book of Maps
Version: May 2024

North Island
Gisborne Region

Gisborne District

-  State Highway 50MAX Restrictions
-  Local Road 50MAX Bridge Restrictions
-  Local Road 50MAX Road Restrictions
-  NZTA State Highways
-  Restricted RCA - consult local authority to use local roads

For detailed information visit
www.nzta.govt.nz/commercial-driving/high-productivity



50MAX Book of Maps

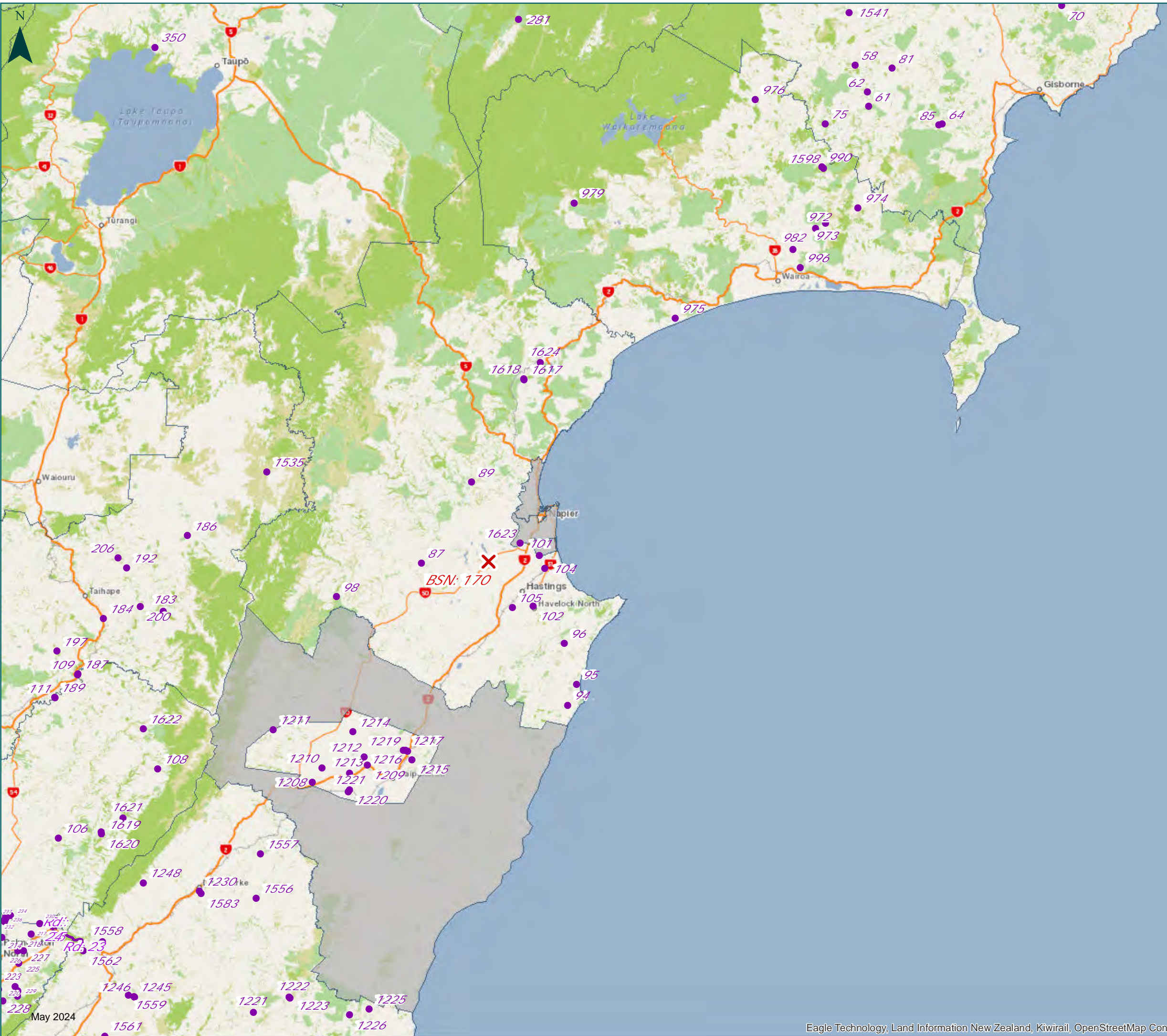
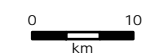
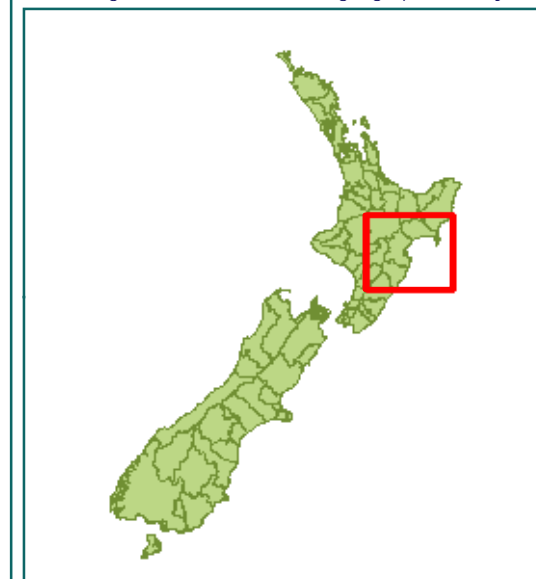
Version: May 2024

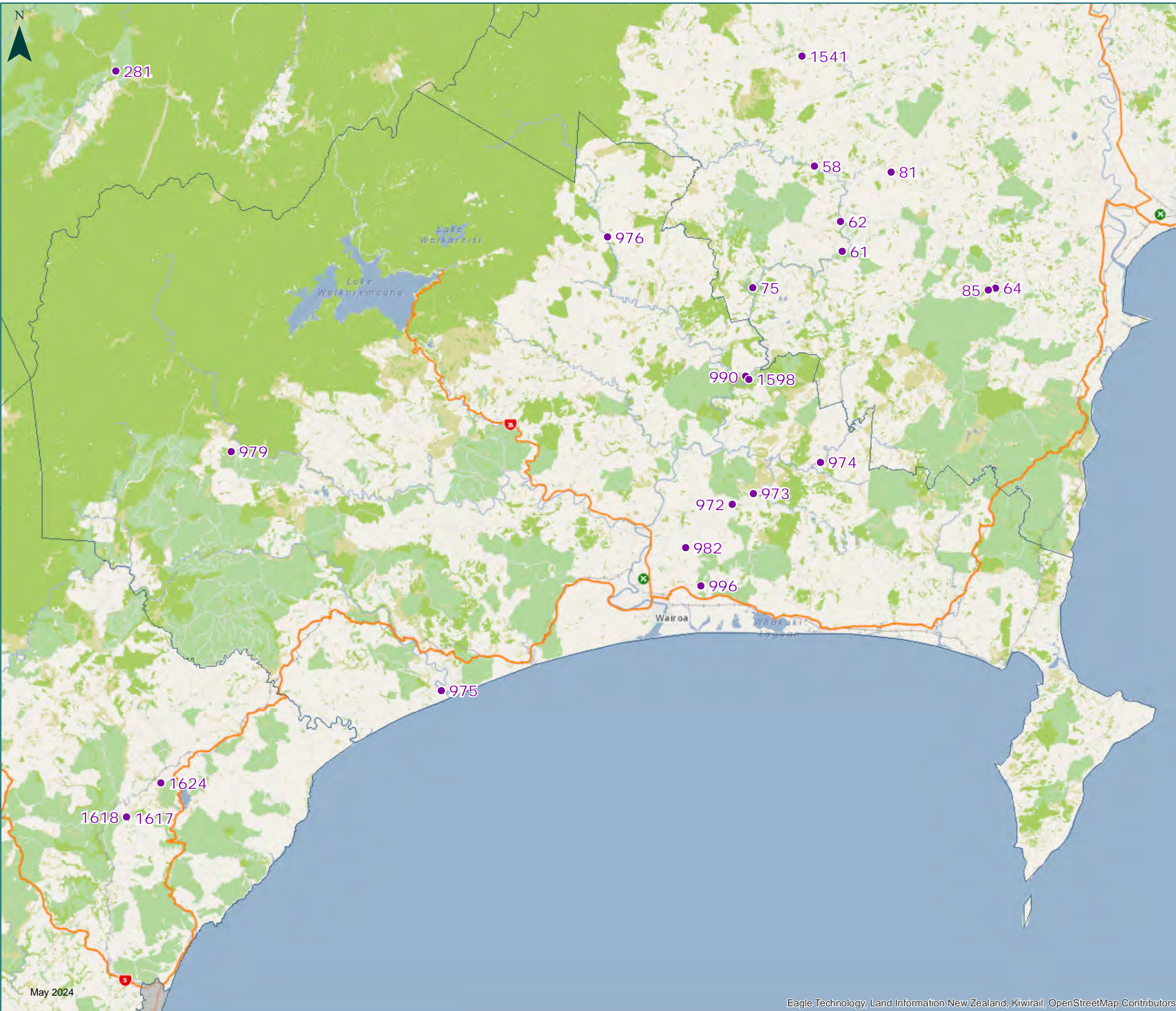
North Island
Hawke's Bay Region

All RCA's (Districts)

-  State Highway 50MAX Restrictions
-  Local Road 50MAX Bridge Restrictions
-  Local Road 50MAX Road Restrictions
-  NZTA State Highways
-  Restricted RCA - consult local authority to use local roads

For detailed information visit
www.nzta.govt.nz/commercial-driving/high-productivity

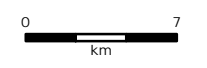
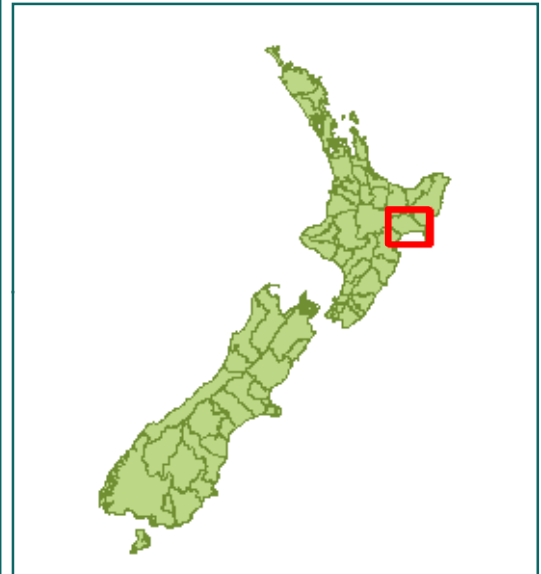




50MAX Book of Maps
 Version: May 2024
 North Island
 Hawke's Bay Region
 Wairoa District

- ✕ State Highway 50MAX Restrictions
- Local Road 50MAX Bridge Restrictions
- NZTA State Highways
- Restricted RCA - consult local authority to use local roads

For detailed information visit
www.nzta.govt.nz/commercial-driving/high-productivity



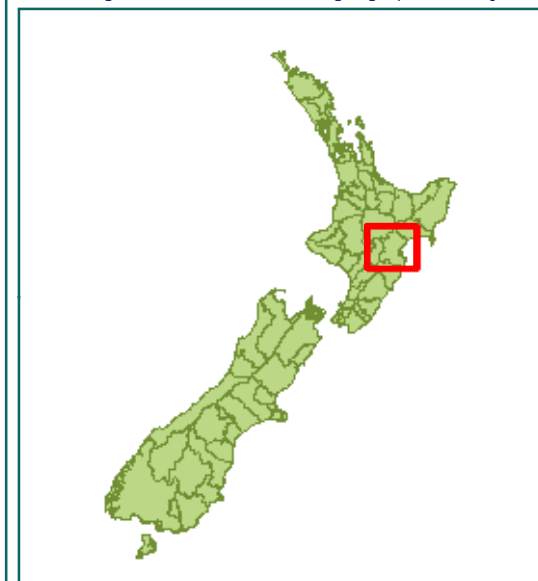
✘ State Highway 50MAX Restrictions

● Local Road 50MAX Bridge Restrictions

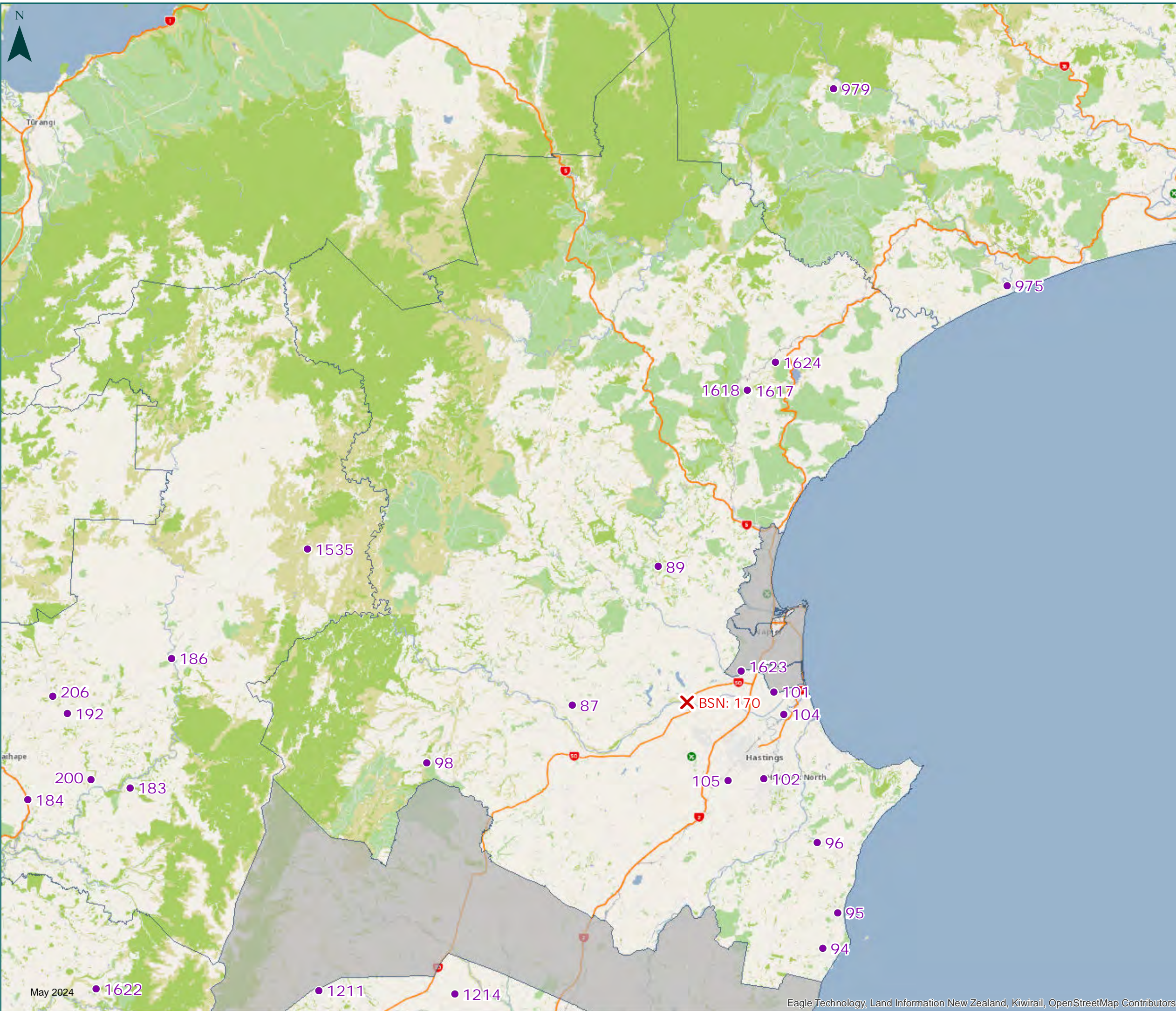
— NZTA State Highways

■ Restricted RCA - consult local authority to use local roads

For detailed information visit
www.nzta.govt.nz/commercial-driving/high-productivity



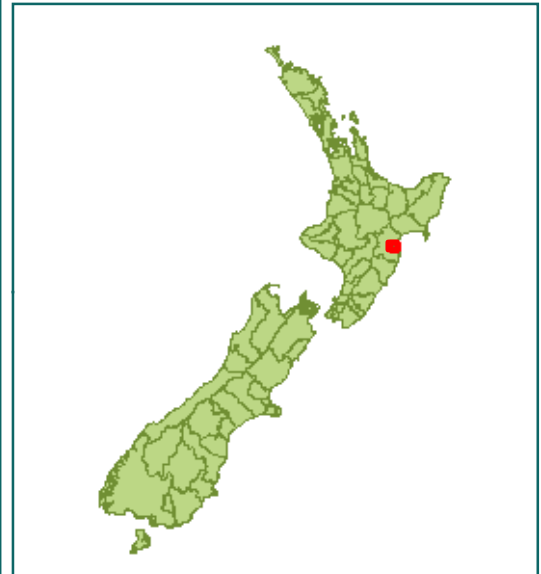
0 8.5
km





- X State Highway 50MAX Restrictions
- Local Road 50MAX Bridge Restrictions
- NZTA State Highways
- Restricted RCA - consult local authority to use local roads

For detailed information visit
www.nzta.govt.nz/commercial-driving/high-productivity



0 1.5
km

50MAX Book of Maps

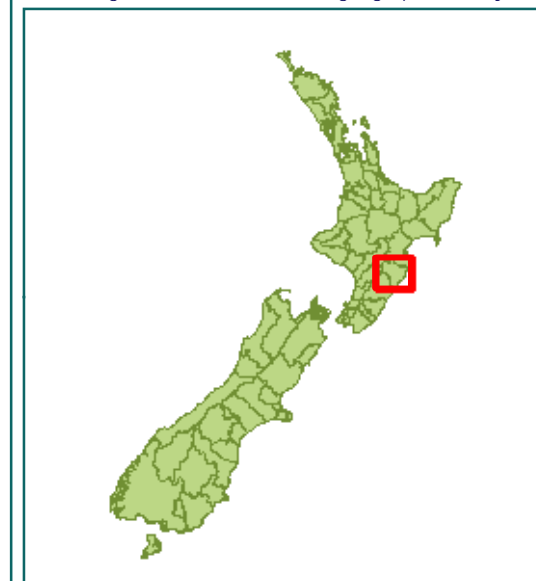
Version: May 2024

North Island
Hawke's Bay Region

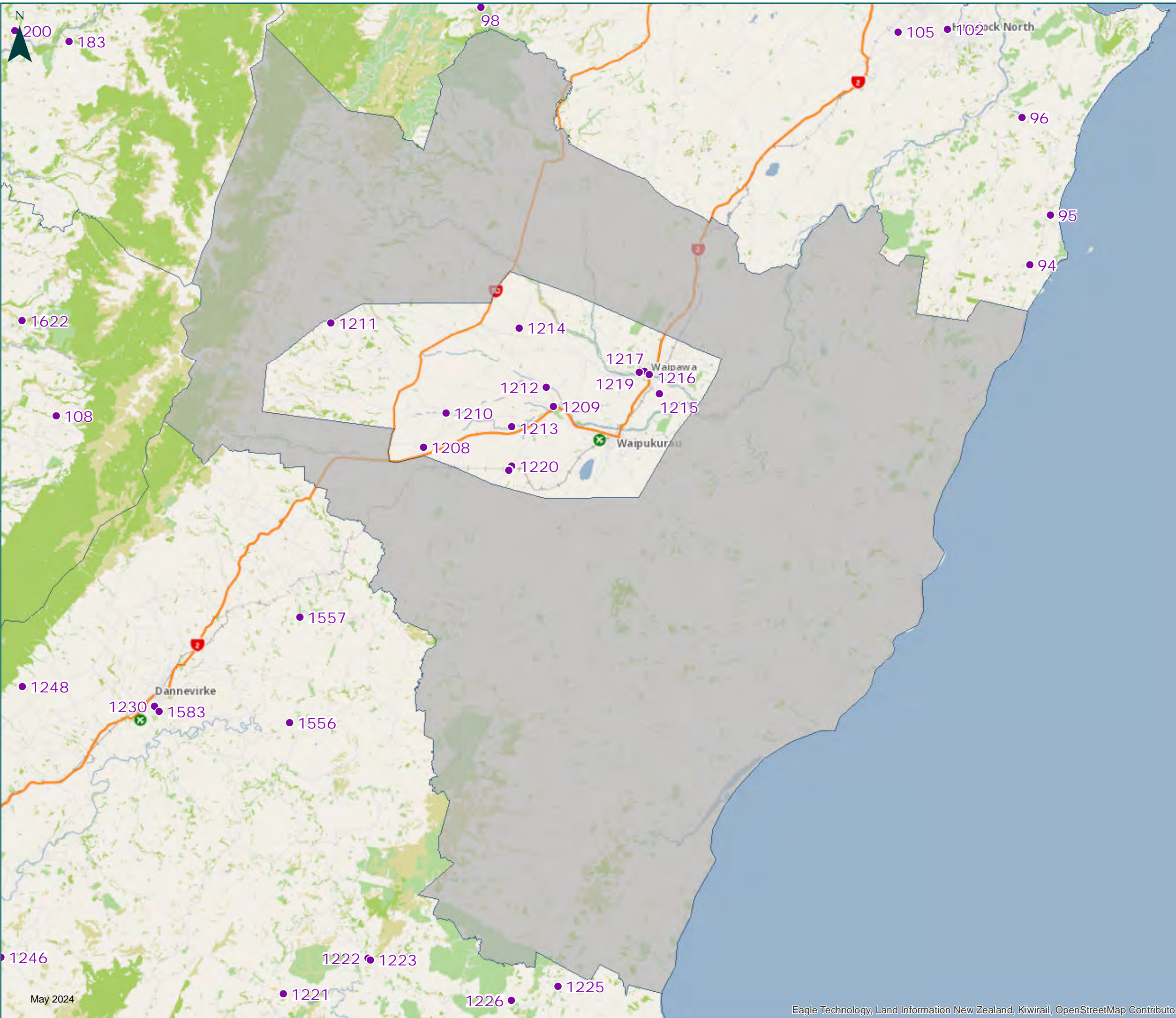
Central Hawkes Bay District

-  State Highway 50MAX Restrictions
-  Local Road 50MAX Bridge Restrictions
-  NZTA State Highways
-  Restricted RCA - consult local authority to use local roads

For detailed information visit
www.nzta.govt.nz/commercial-driving/high-productivity



0 6
km





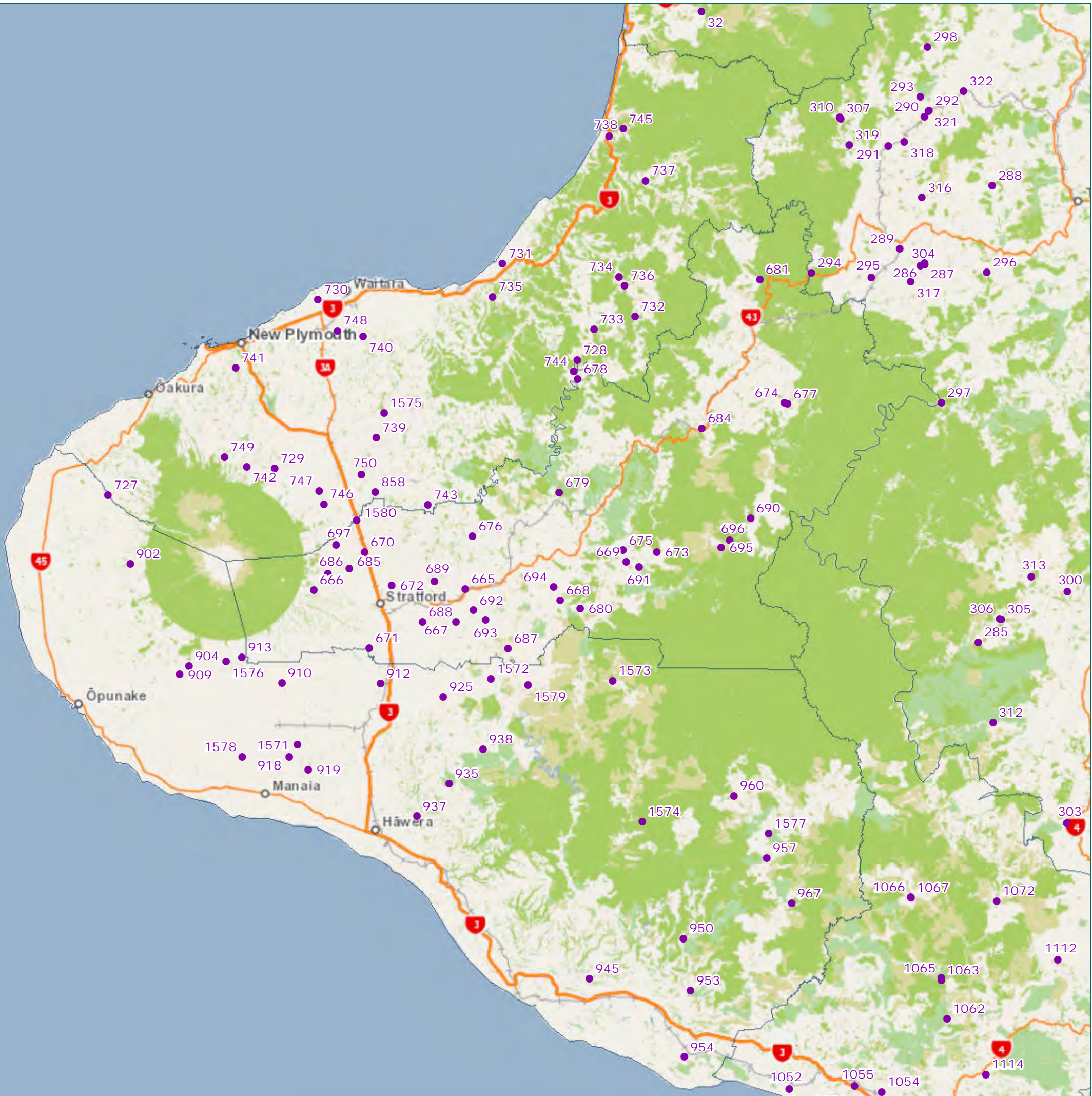
50MAX Book of Maps

Version: May 2024

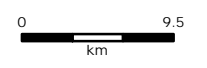
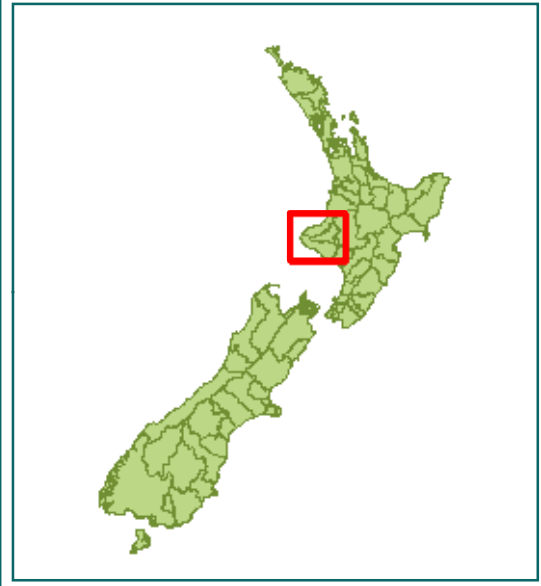
North Island Taranaki Region

All RCA's (Districts)

-  State Highway 50MAX Restrictions
-  Local Road 50MAX Bridge Restrictions
-  NZTA State Highways
-  Restricted RCA - consult local authority to use local roads



For detailed information visit www.nzta.govt.nz/commercial-driving/high-productivity

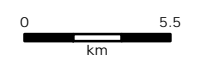
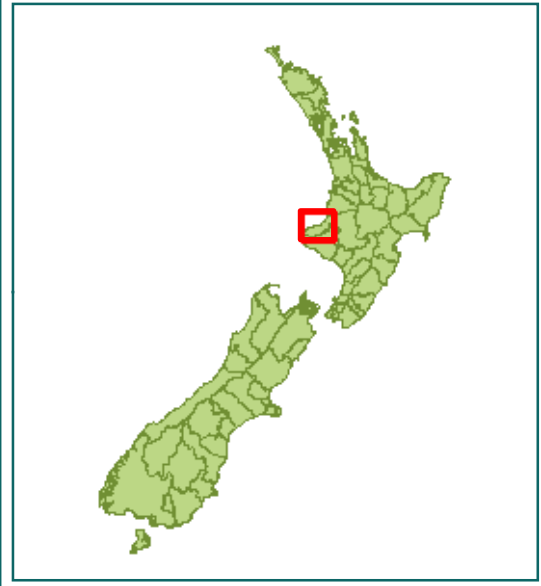




50MAX Book of Maps
 Version: May 2024
North Island
 Taranaki Region
 New Plymouth District

- X State Highway 50MAX Restrictions
- Local Road 50MAX Bridge Restrictions
- NZTA State Highways
- Restricted RCA - consult local authority to use local roads

For detailed information visit
www.nzta.govt.nz/commercial-driving/high-productivity





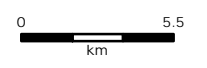
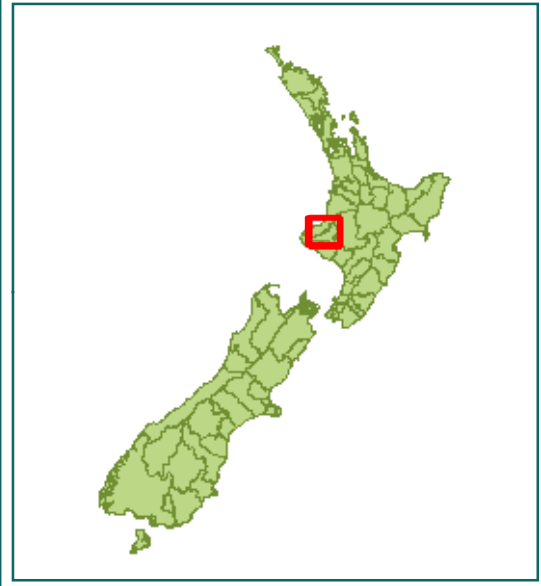
50MAX Book of Maps
Version: May 2024

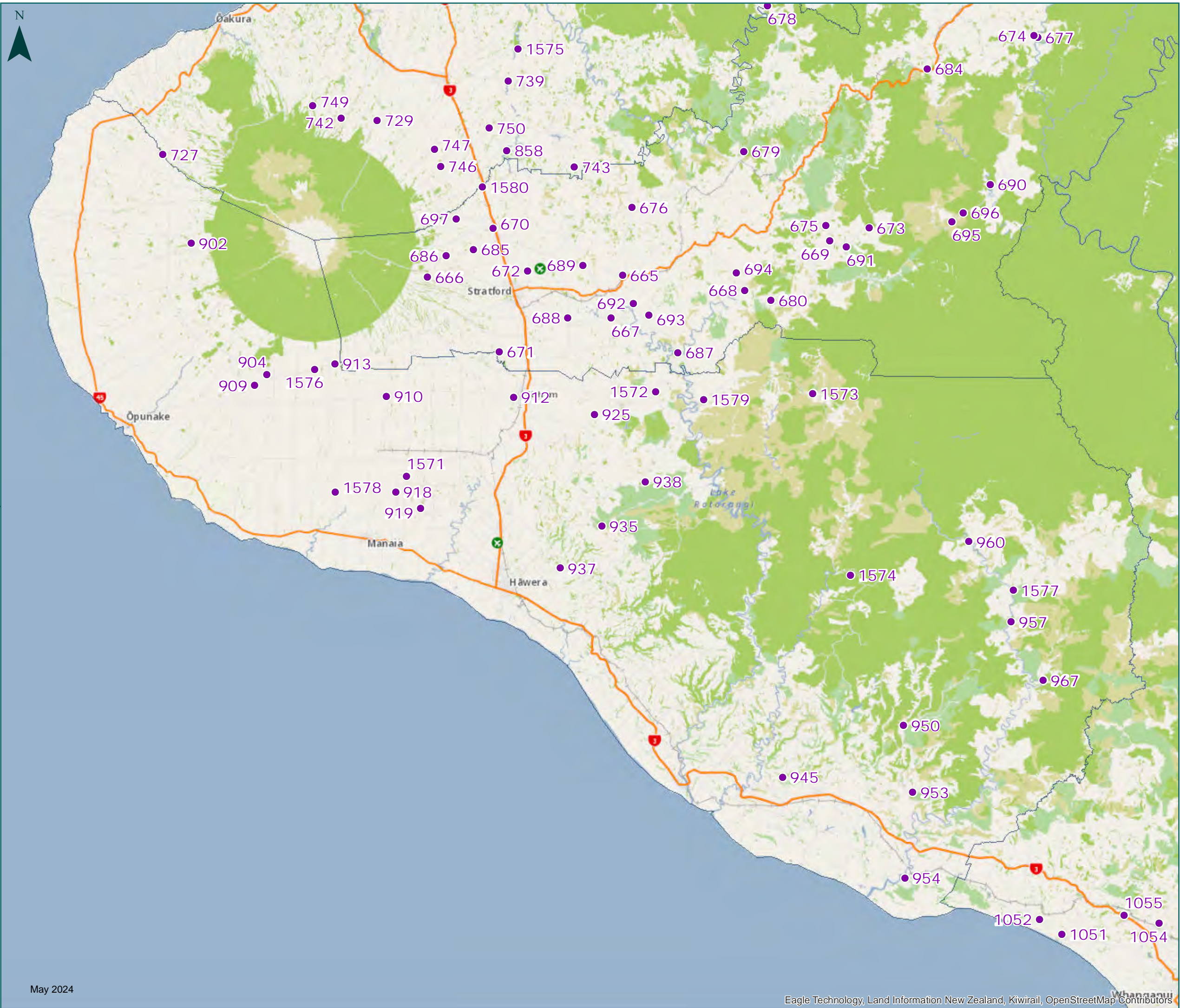
North Island
Taranaki Region

Stratford District

-  State Highway 50MAX Restrictions
-  Local Road 50MAX Bridge Restrictions
-  NZTA State Highways
-  Restricted RCA - consult local authority to use local roads

For detailed information visit
www.nzta.govt.nz/commercial-driving/high-productivity

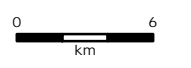
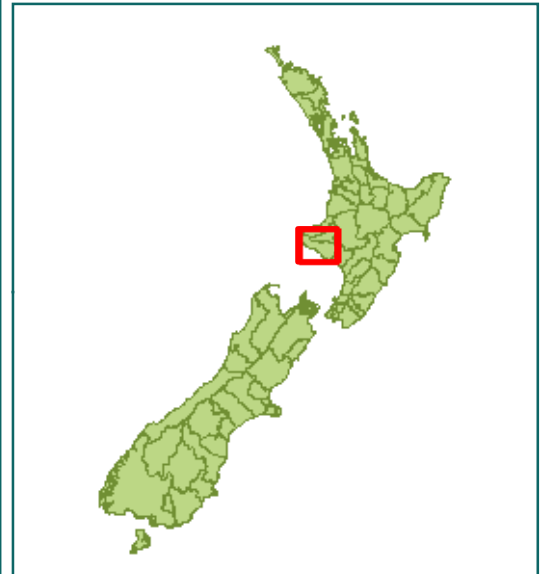


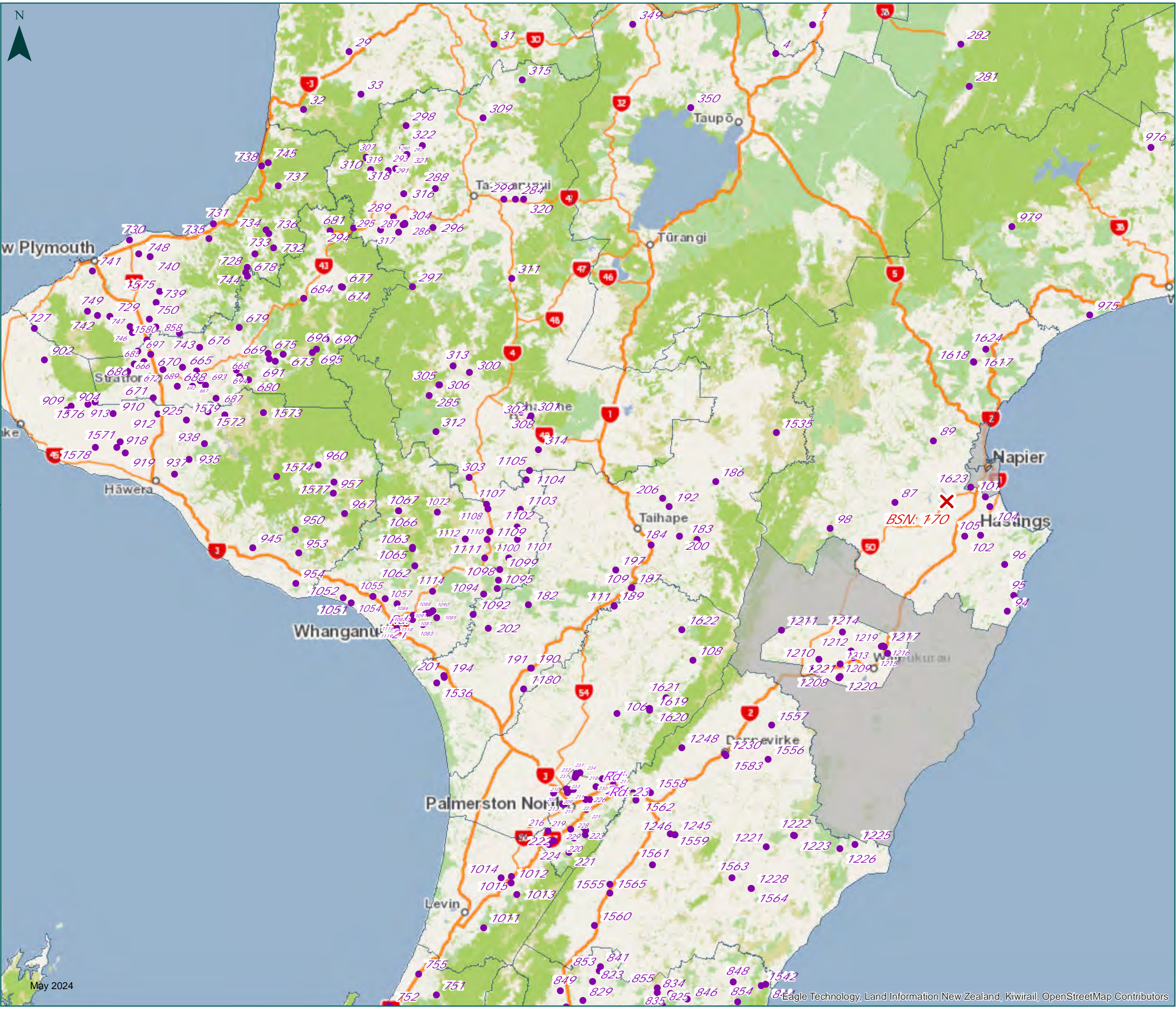


50MAX Book of Maps
 Version: May 2024
 North Island
 Taranaki Region
 South Taranaki District

-  State Highway 50MAX Restrictions
-  Local Road 50MAX Bridge Restrictions
-  NZTA State Highways
-  Restricted RCA - consult local authority to use local roads

For detailed information visit
www.nzta.govt.nz/commercial-driving/high-productivity





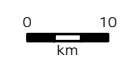
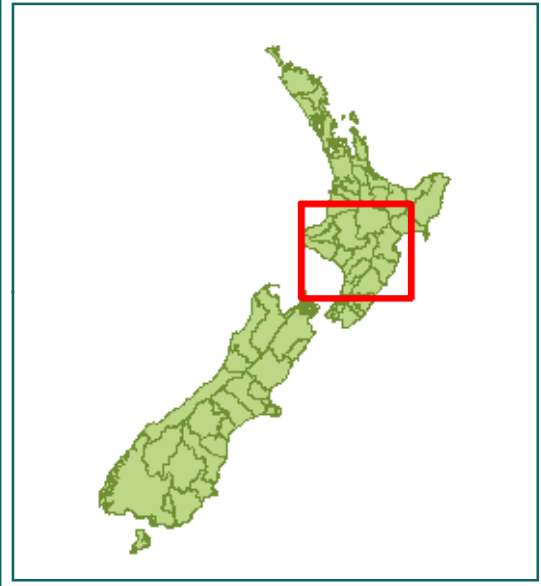
50MAX Book of Maps
Version: May 2024

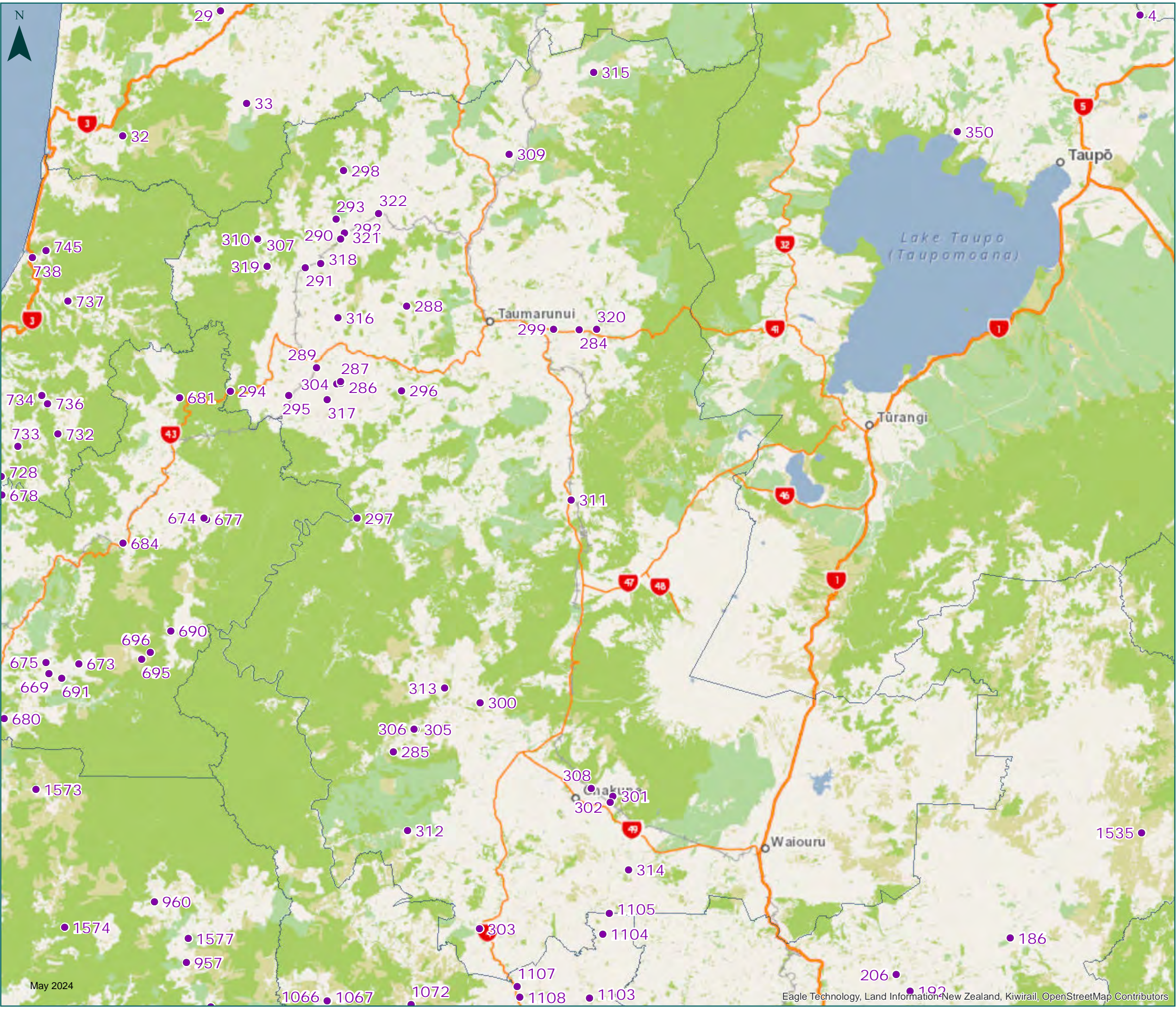
North Island
Manawatu-Wanganui Region

All RCA's (Districts)

- ✕ State Highway 50MAX Restrictions
- Local Road 50MAX Bridge Restrictions
- Local Road 50MAX Road Restrictions
- NZTA State Highways
- Restricted RCA - consult local authority to use local roads





For detailed information visit
www.nzta.govt.nz/commercial-driving/high-productivity



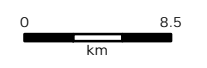
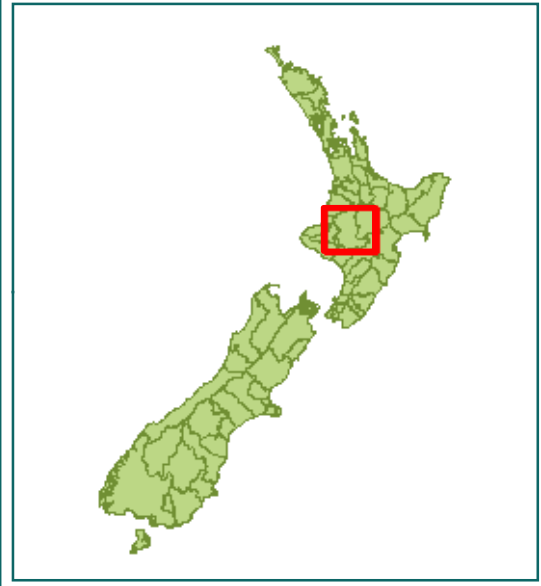


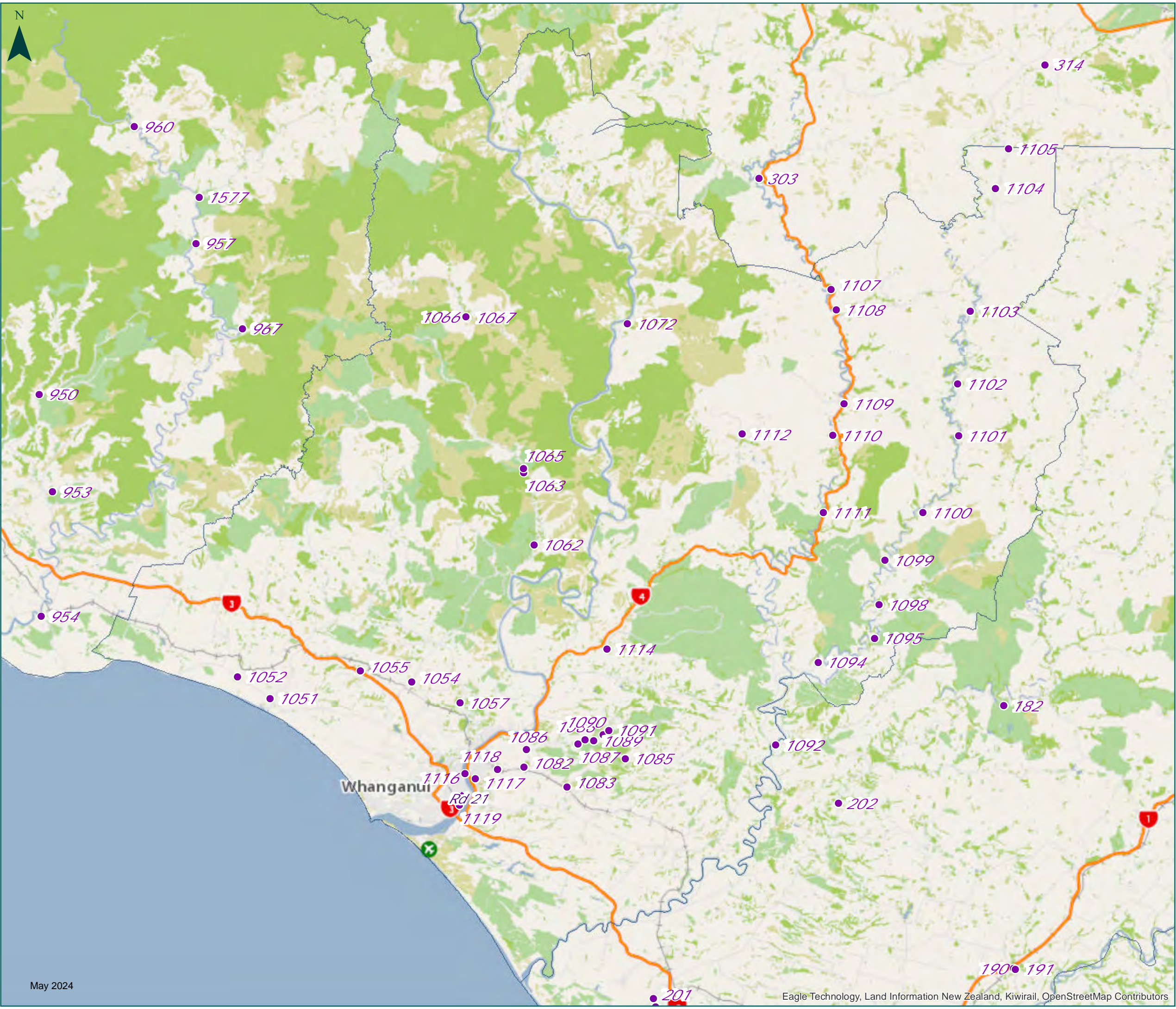
50MAX Book of Maps
Version: May 2024

North Island
Manawatu-Wanganui Region
Ruapehu District

-  State Highway 50MAX Restrictions
-  Local Road 50MAX Bridge Restrictions
-  NZTA State Highways
-  Restricted RCA - consult local authority to use local roads

For detailed information visit
www.nzta.govt.nz/commercial-driving/high-productivity





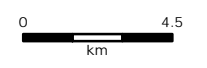
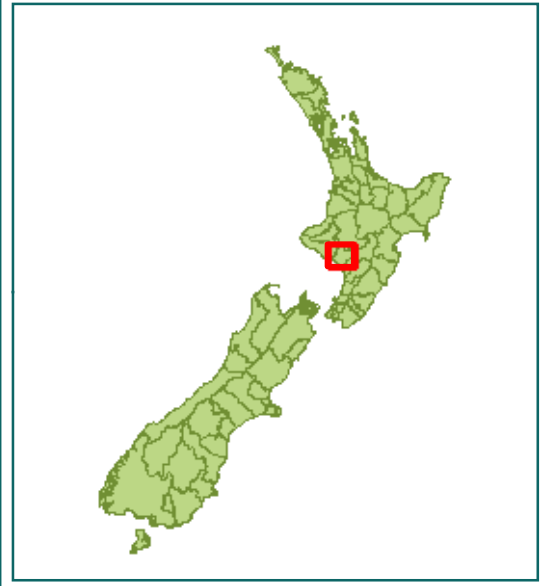
50MAX Book of Maps
Version: May 2024

North Island
Manawatu-Wanganui Region

Wanganui District

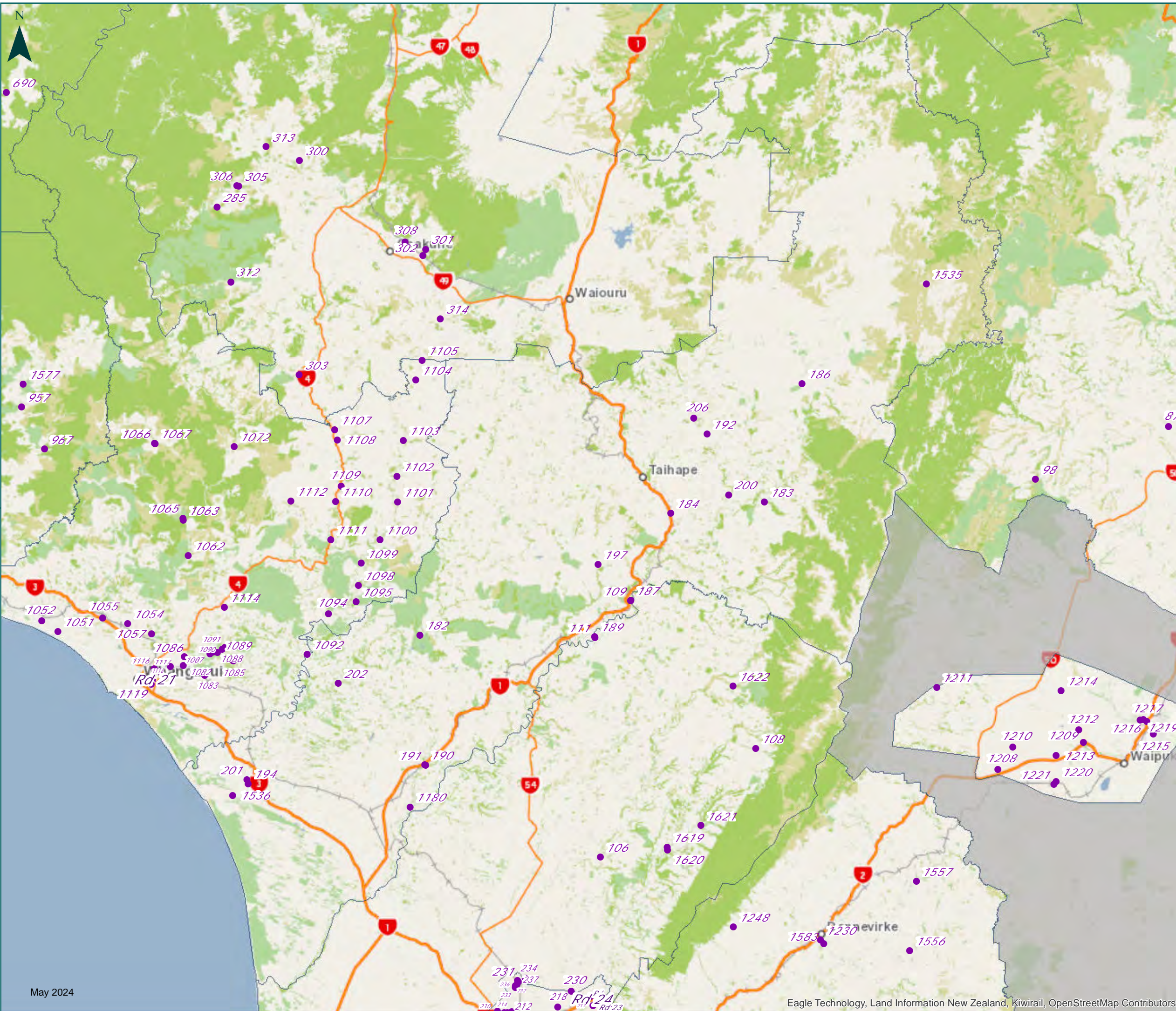
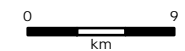
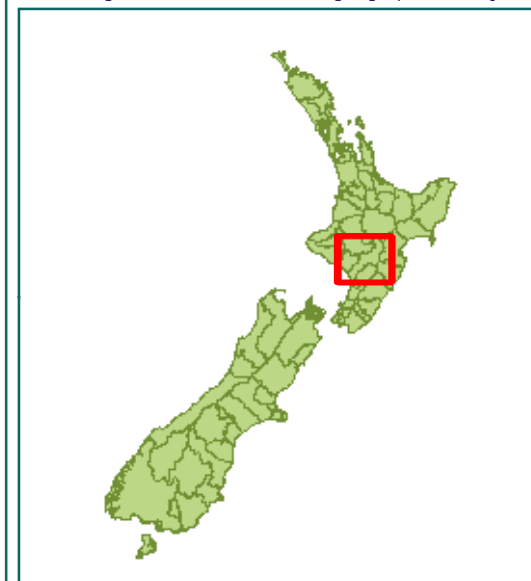
- State Highway 50MAX Restrictions
- Local Road 50MAX Bridge Restrictions
- Local Road 50MAX Road Restrictions
- NZTA State Highways
- Restricted RCA - consult local authority to use local roads

For detailed information visit
www.nzta.govt.nz/commercial-driving/high-productivity



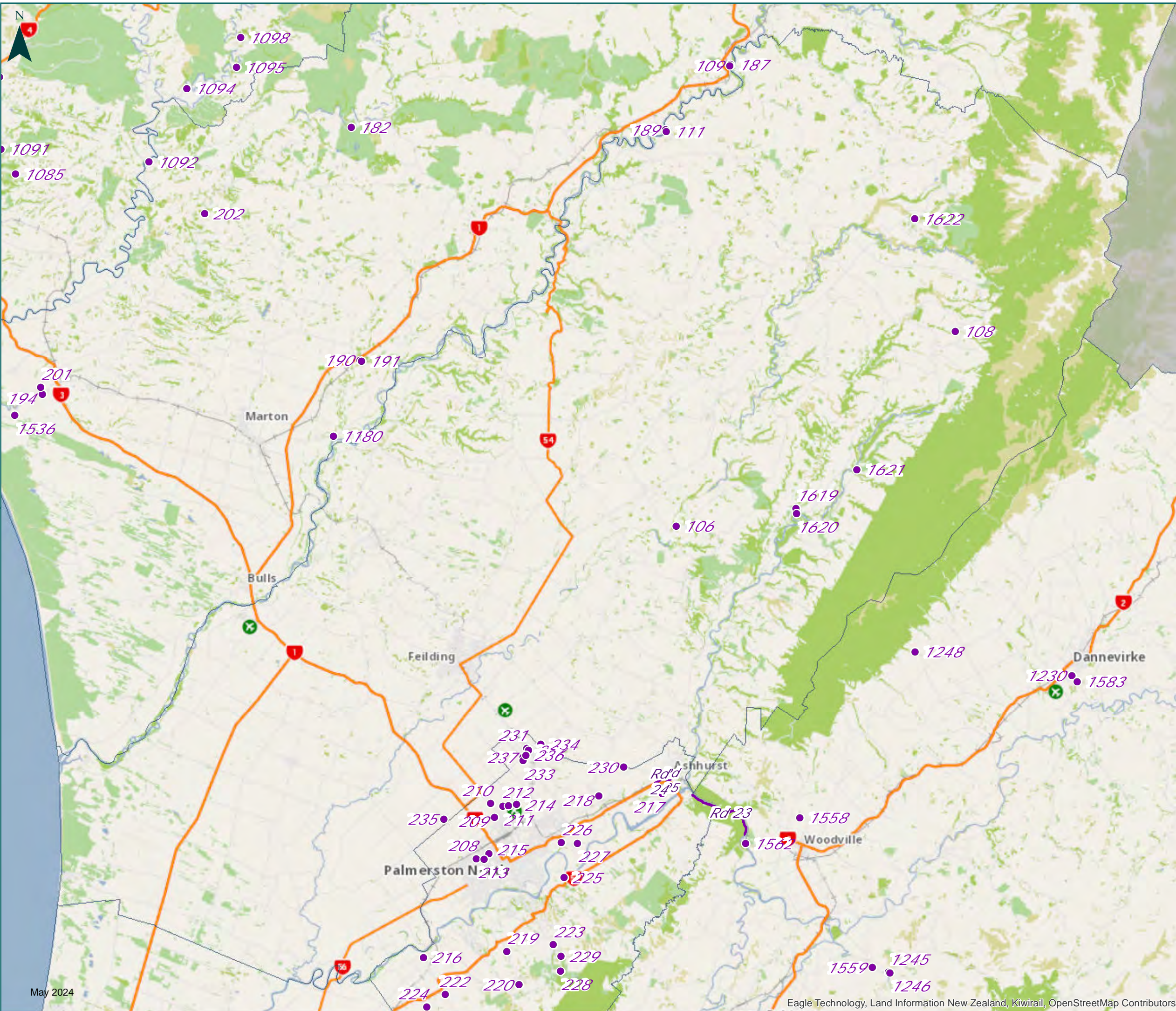
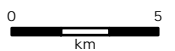
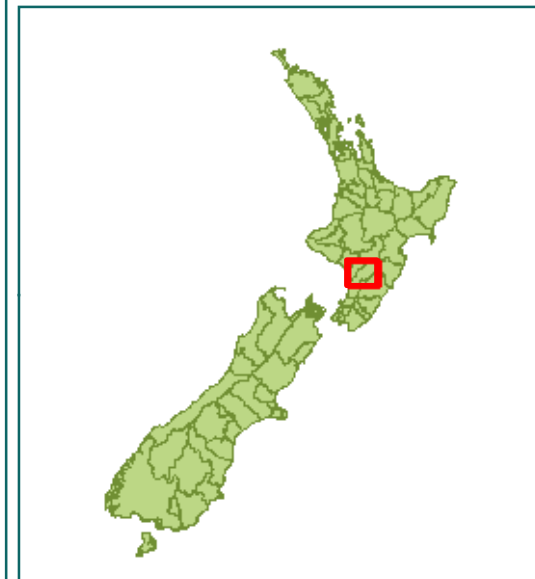
- ✘ State Highway 50MAX Restrictions
- Local Road 50MAX Bridge Restrictions
- Local Road 50MAX Road Restrictions
- NZTA State Highways
- Restricted RCA - consult local authority to use local roads

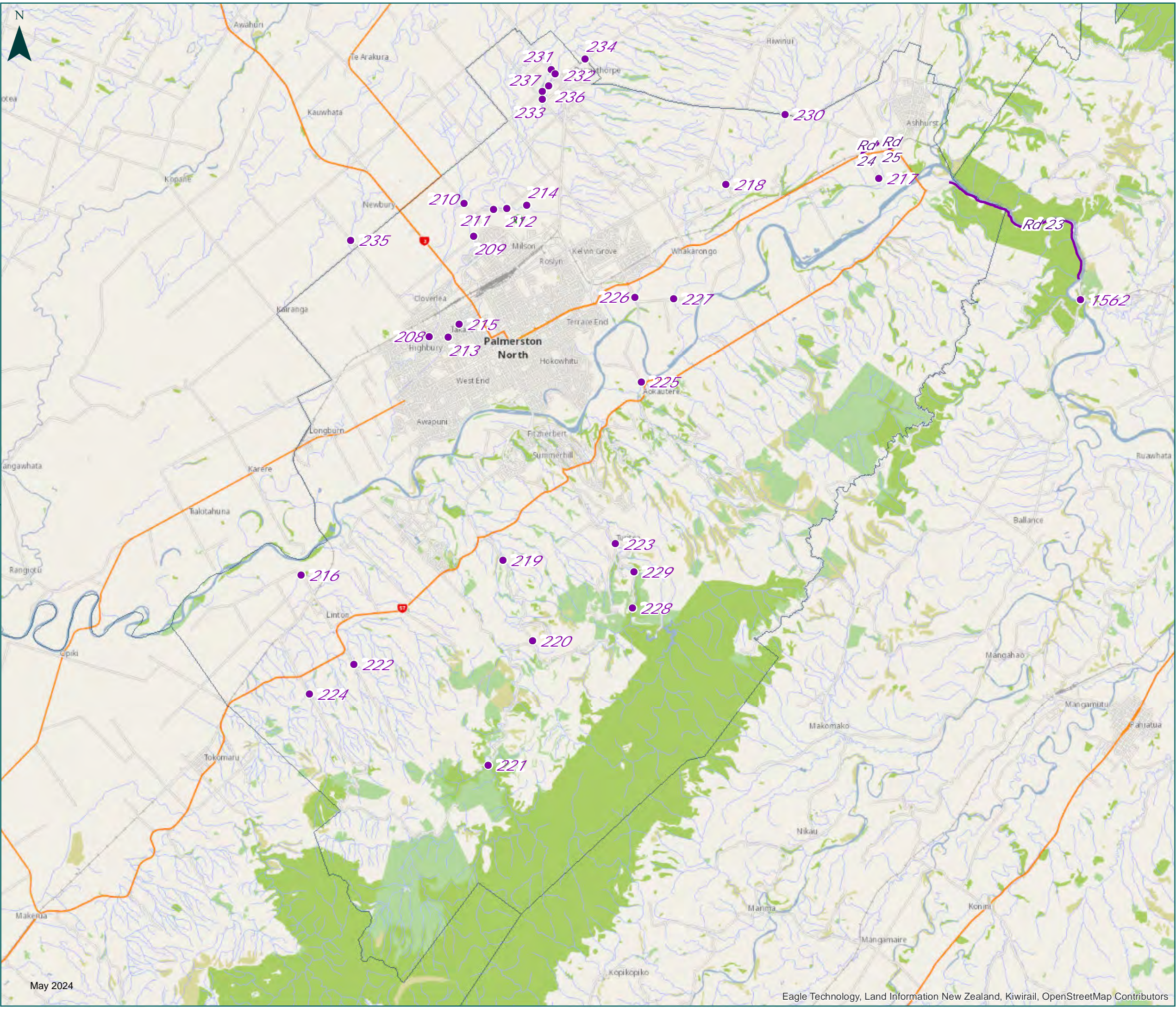
For detailed information visit
www.nzta.govt.nz/commercial-driving/high-productivity



-  State Highway 50MAX Restrictions
-  Local Road 50MAX Bridge Restrictions
-  Local Road 50MAX Road Restrictions
-  NZTA State Highways
-  Restricted RCA - consult local authority to use local roads

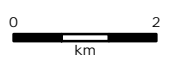
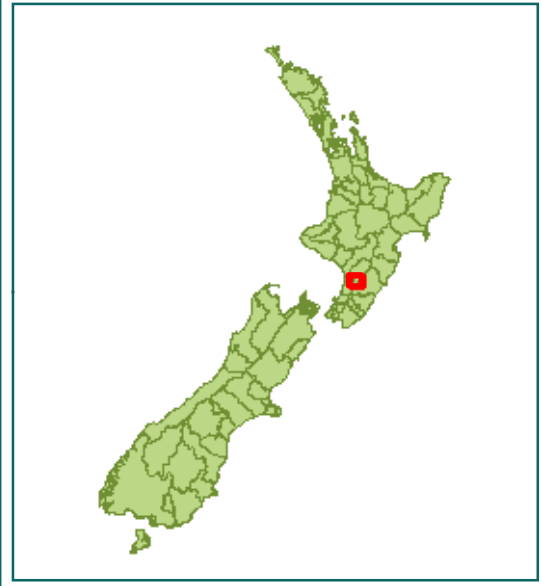
For detailed information visit
www.nzta.govt.nz/commercial-driving/high-productivity





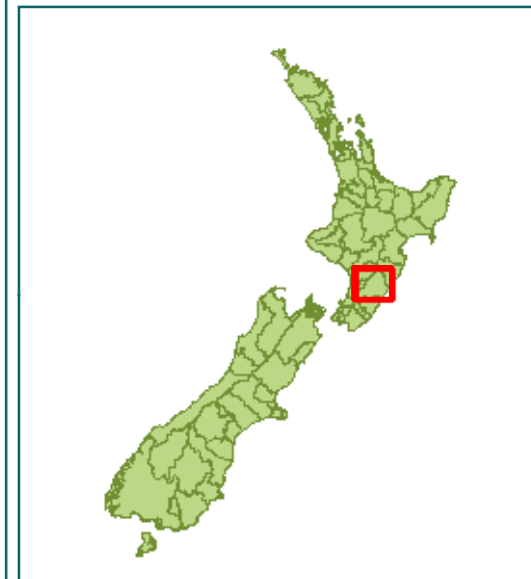
-  State Highway 50MAX Restrictions
-  Local Road 50MAX Bridge Restrictions
-  Local Road 50MAX Road Restrictions
-  NZTA State Highways
-  Restricted RCA - consult local authority to use local roads

For detailed information visit
www.nzta.govt.nz/commercial-driving/high-productivity

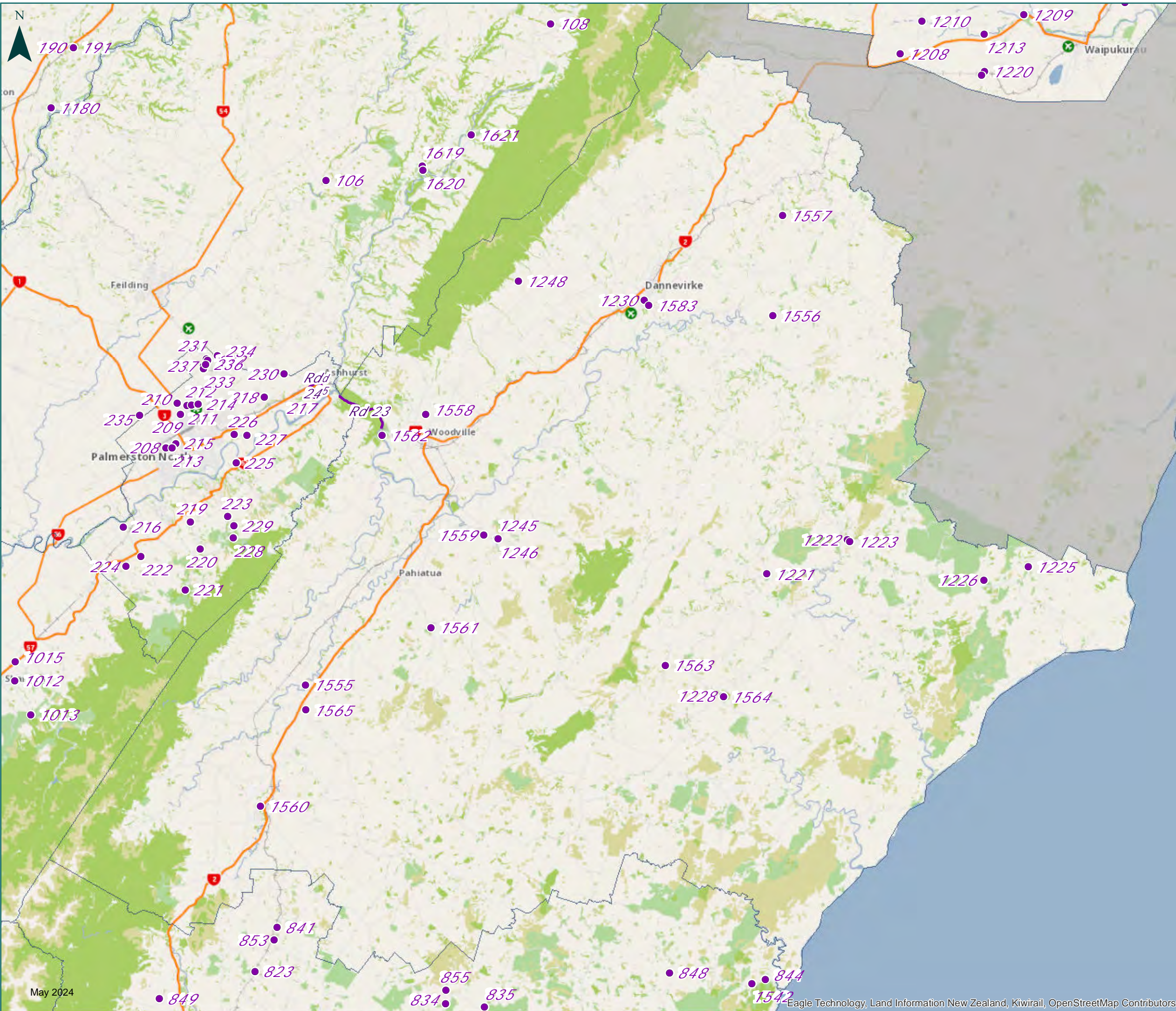


-  State Highway 50MAX Restrictions
-  Local Road 50MAX Bridge Restrictions
-  Local Road 50MAX Road Restrictions
-  NZTA State Highways
-  Restricted RCA - consult local authority to use local roads

For detailed information visit
www.nzta.govt.nz/commercial-driving/high-productivity



0 6.5
km



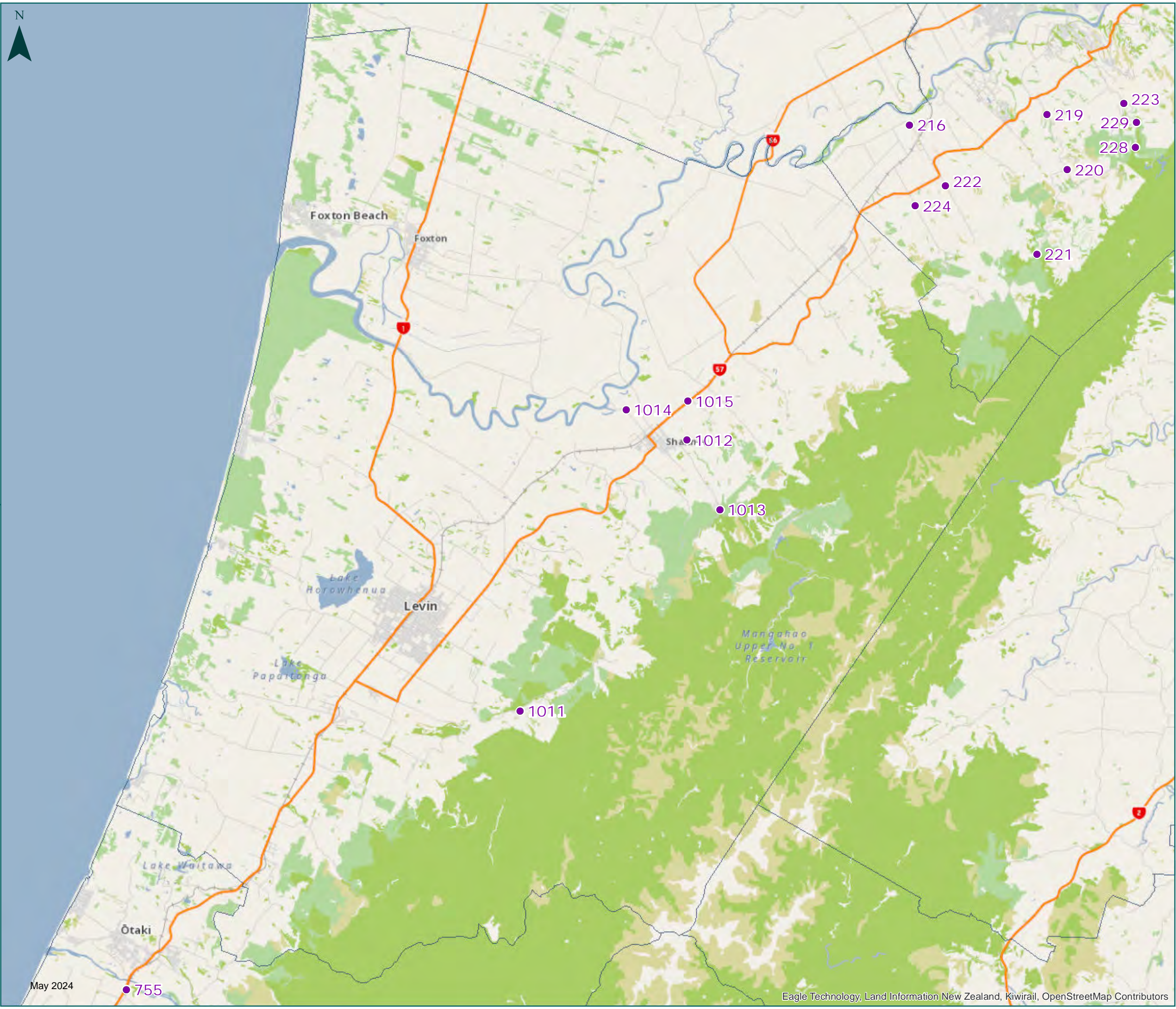


50MAX Book of Maps
Version: May 2024

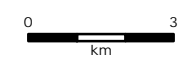
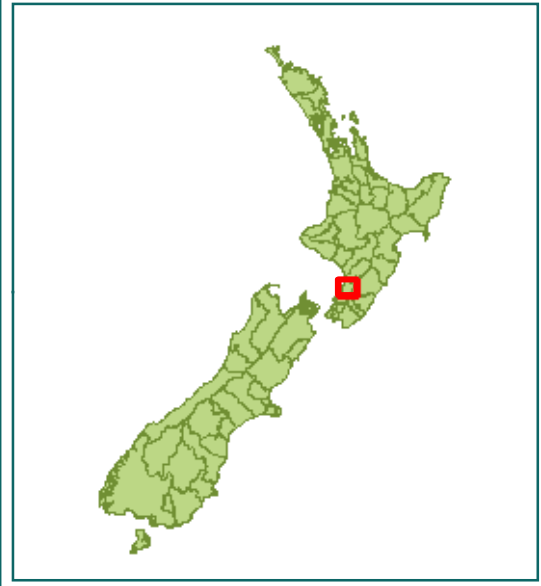
North Island
Manawatu-Wanganui Region

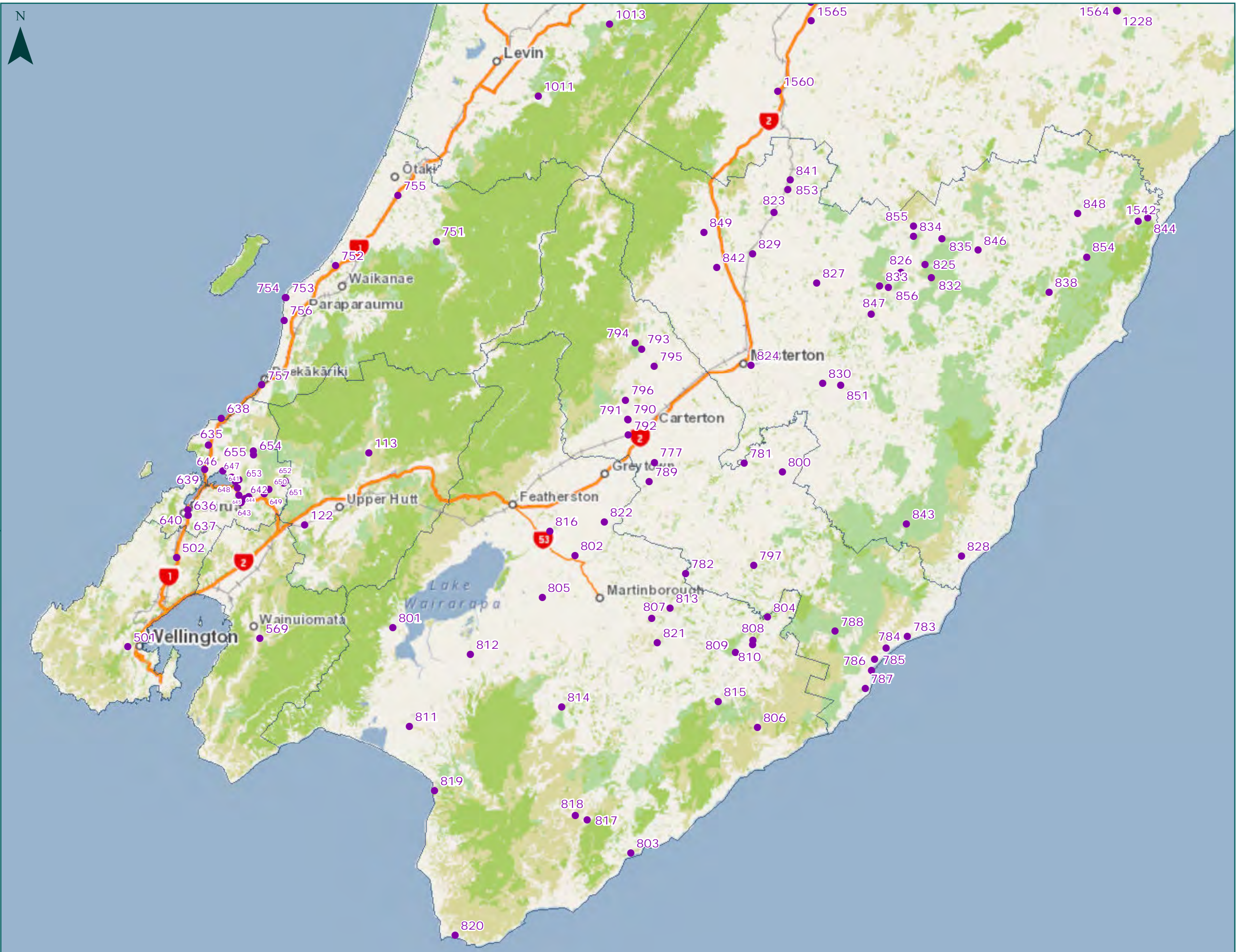
Horowhenua District

-  State Highway 50MAX Restrictions
-  Local Road 50MAX Bridge Restrictions
-  NZTA State Highways
-  Restricted RCA - consult local authority to use local roads



For detailed information visit
www.nzta.govt.nz/commercial-driving/high-productivity





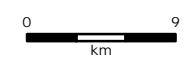
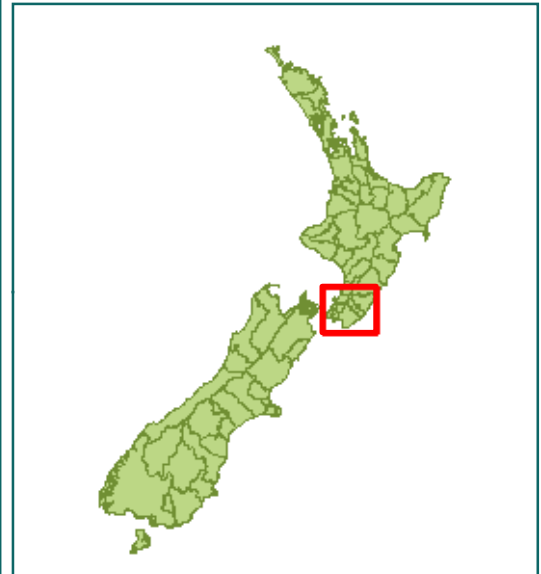
50MAX Book of Maps
Version: May 2024

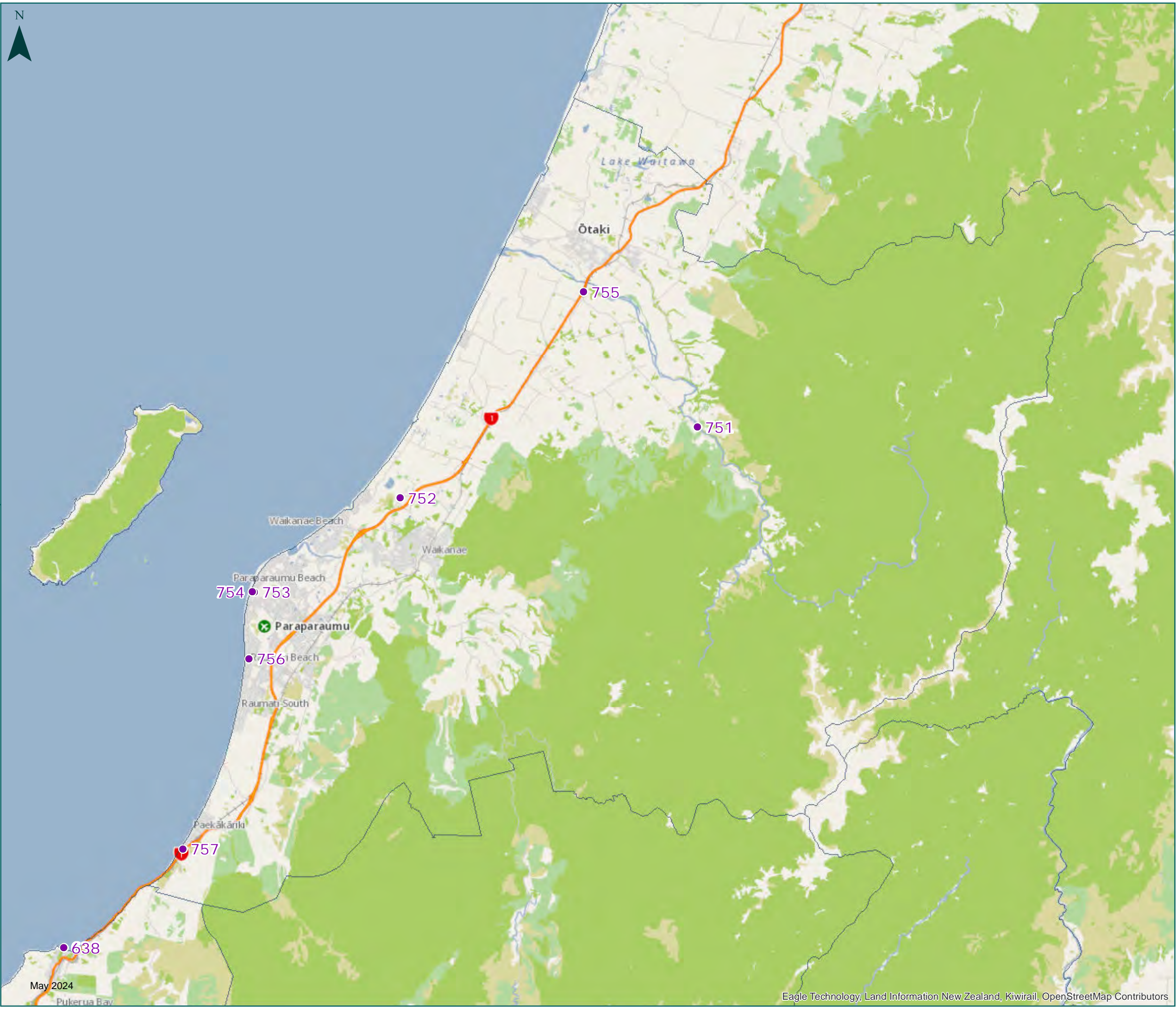
North Island
Wellington Region

All RCA's (Districts)

-  State Highway 50MAX Restrictions
-  Local Road 50MAX Bridge Restrictions
-  NZTA State Highways
-  Restricted RCA - consult local authority to use local roads

For detailed information visit
www.nzta.govt.nz/commercial-driving/high-productivity

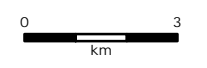
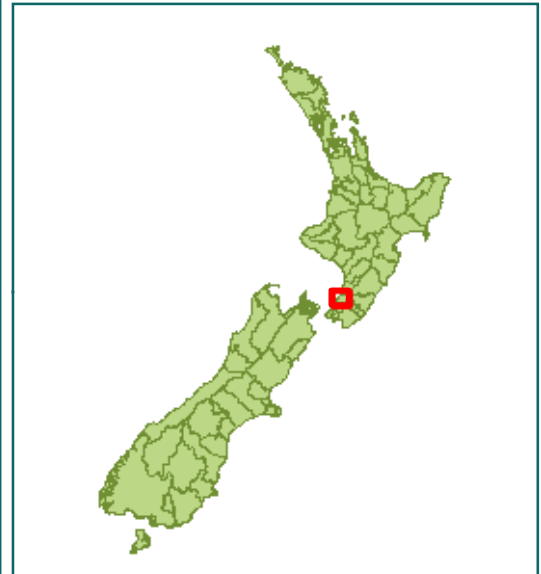




50MAX Book of Maps
 Version: May 2024
 North Island
 Wellington Region
 Kapiti Coast District

- State Highway 50MAX Restrictions
- Local Road 50MAX Bridge Restrictions
- NZTA State Highways
- Restricted RCA - consult local authority to use local roads

For detailed information visit www.nzta.govt.nz/commercial-driving/high-productivity

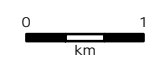
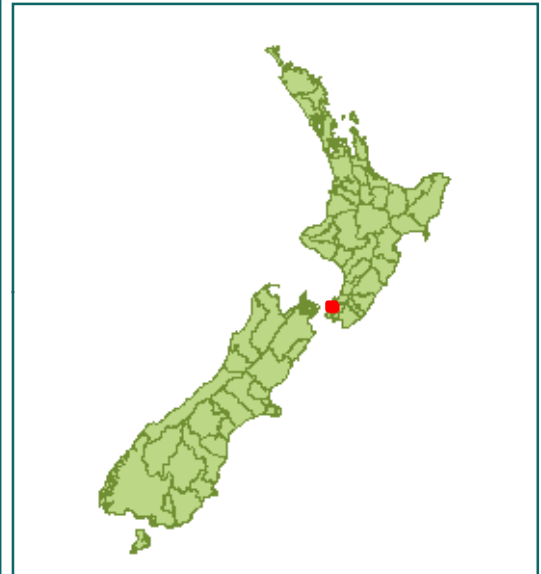




-  State Highway 50MAX Restrictions
-  Local Road 50MAX Bridge Restrictions
-  NZTA State Highways
-  Restricted RCA - consult local authority to use local roads



For detailed information visit
www.nzta.govt.nz/commercial-driving/high-productivity





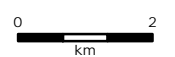
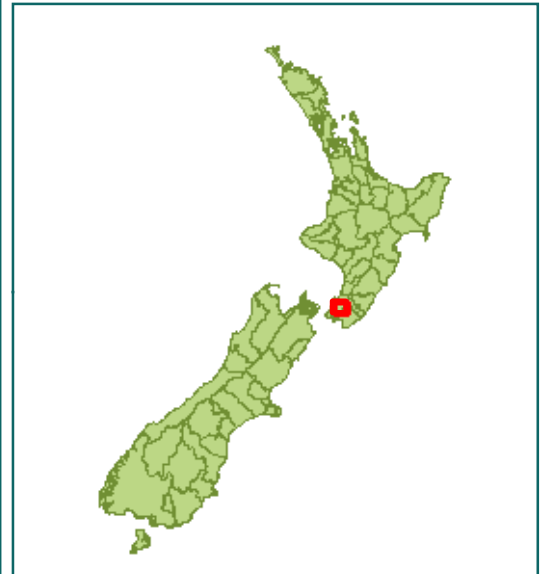
50MAX Book of Maps
Version: May 2024

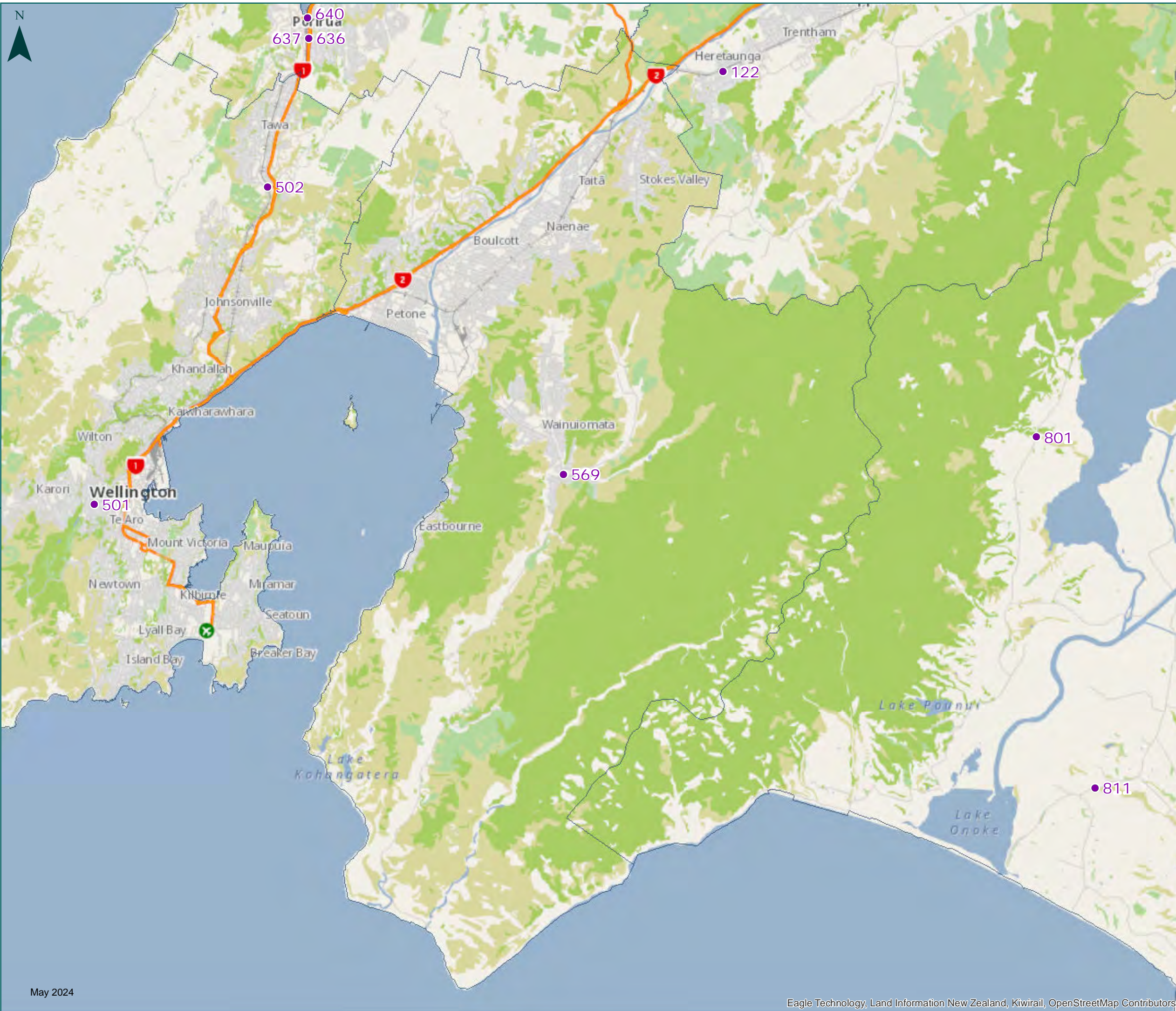
North Island
Wellington Region

Upper Hutt City

-  State Highway 50MAX Restrictions
-  Local Road 50MAX Bridge Restrictions
-  NZTA State Highways
-  Restricted RCA - consult local authority to use local roads

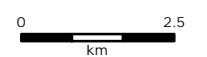
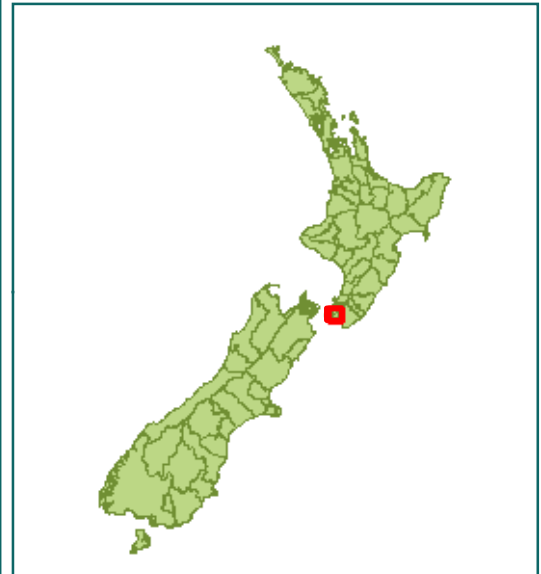
For detailed information visit
www.nzta.govt.nz/commercial-driving/high-productivity





- X State Highway 50MAX Restrictions
- Local Road 50MAX Bridge Restrictions
- NZTA State Highways
- Restricted RCA - consult local authority to use local roads

For detailed information visit
www.nzta.govt.nz/commercial-driving/high-productivity





50MAX Book of Maps

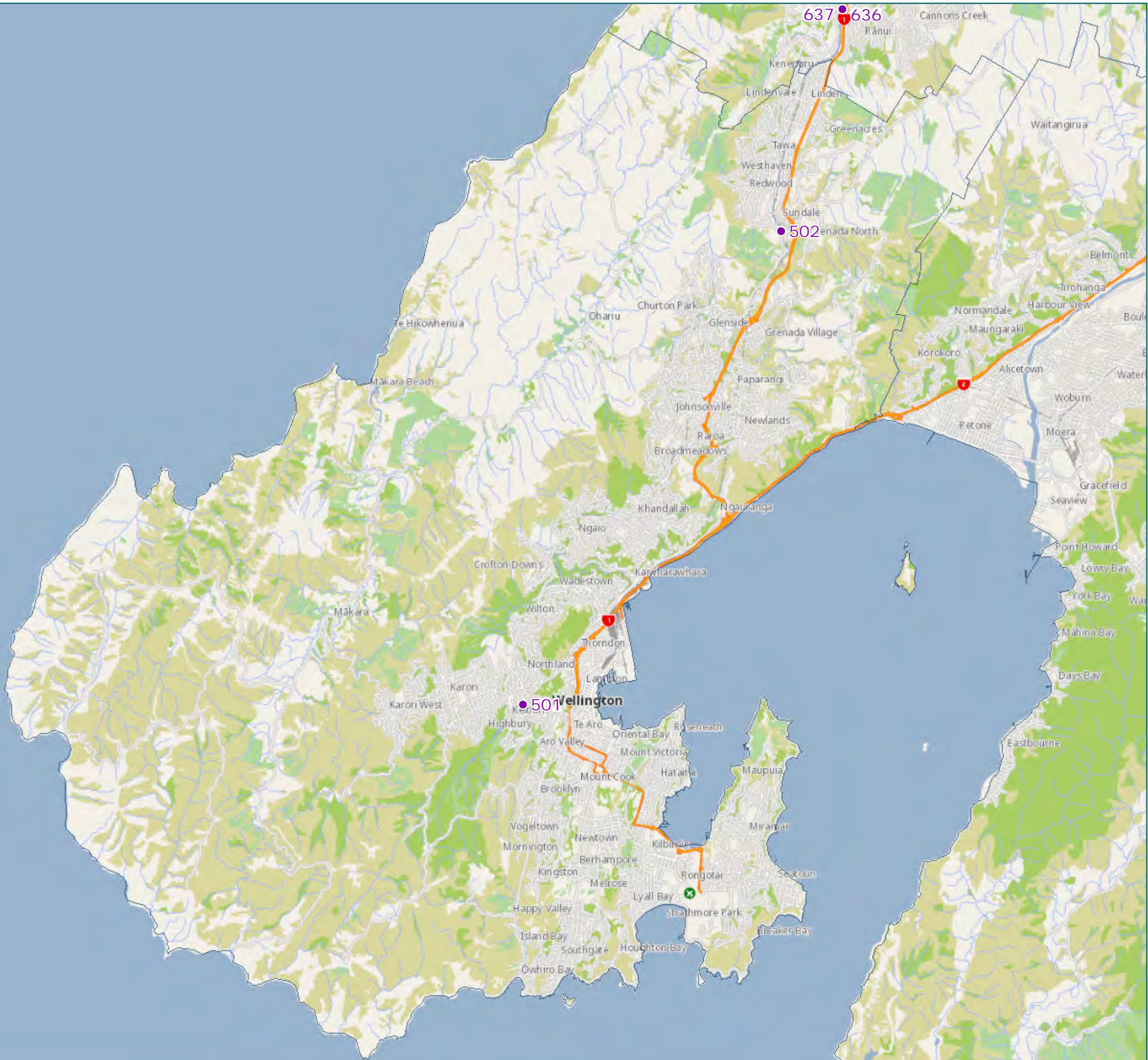
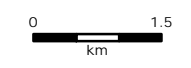
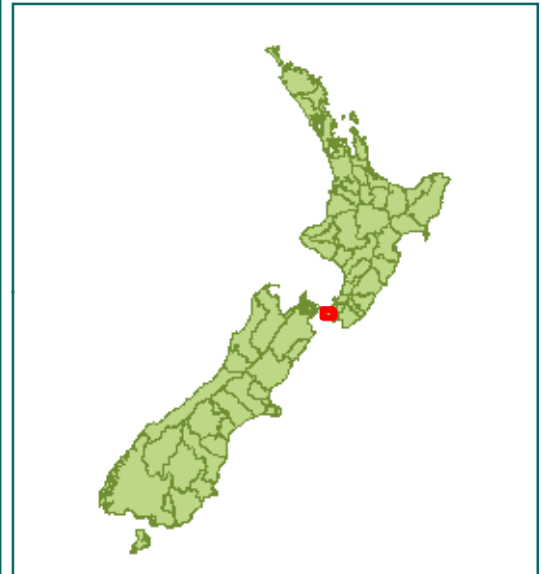
Version: May 2024

North Island Wellington Region

Wellington City

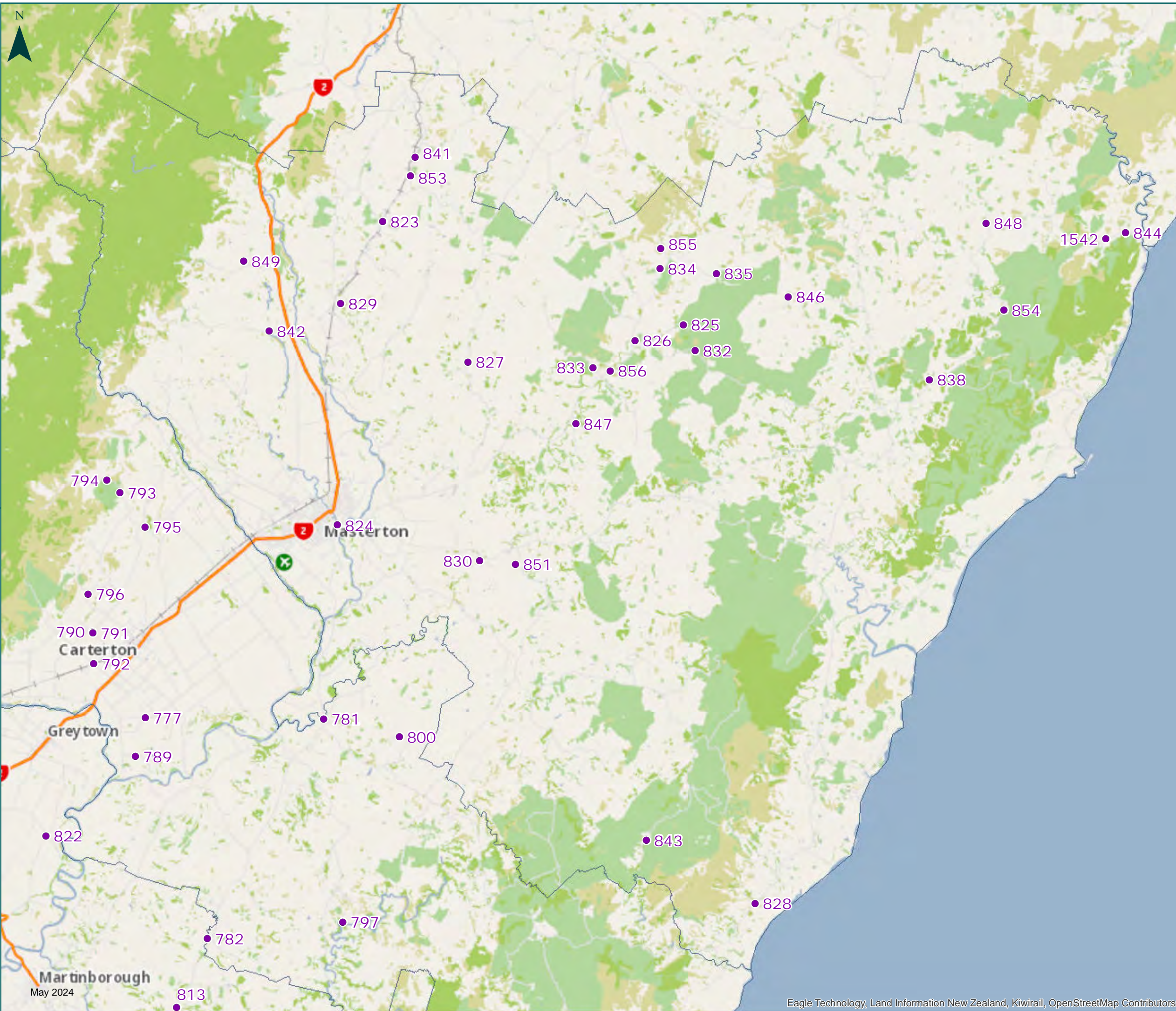
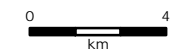
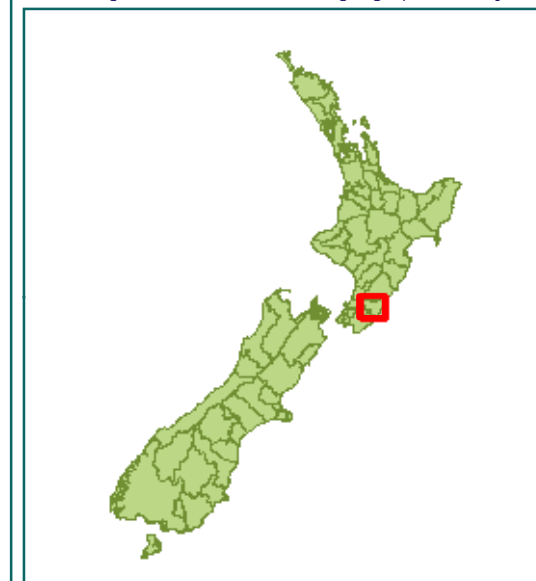
-  State Highway 50MAX Restrictions
-  Local Road 50MAX Bridge Restrictions
-  NZTA State Highways
-  Restricted RCA - consult local authority to use local roads

For detailed information visit www.nzta.govt.nz/commercial-driving/high-productivity



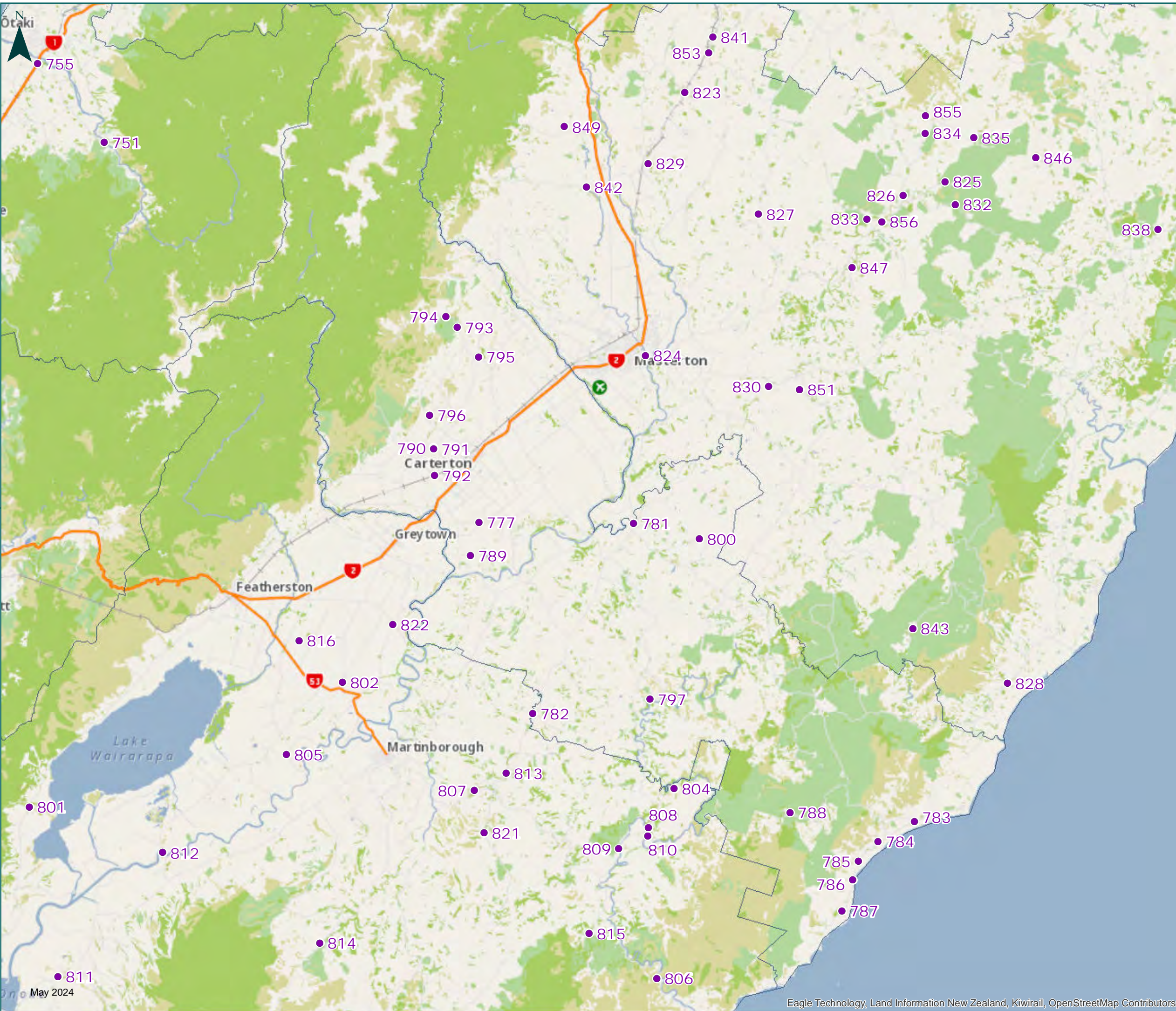
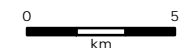
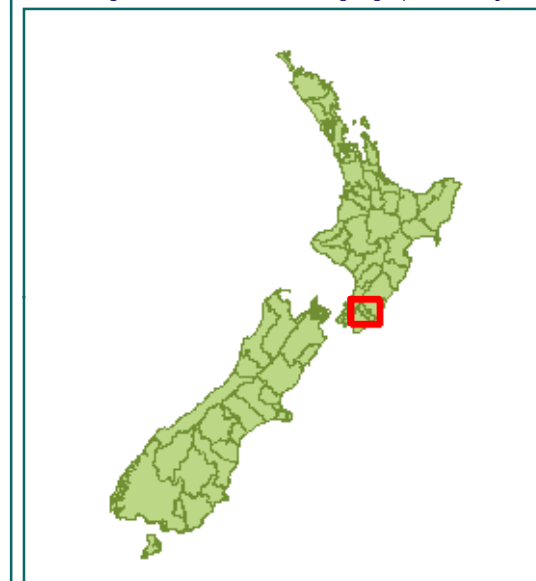
-  State Highway 50MAX Restrictions
-  Local Road 50MAX Bridge Restrictions
-  NZTA State Highways
-  Restricted RCA - consult local authority to use local roads

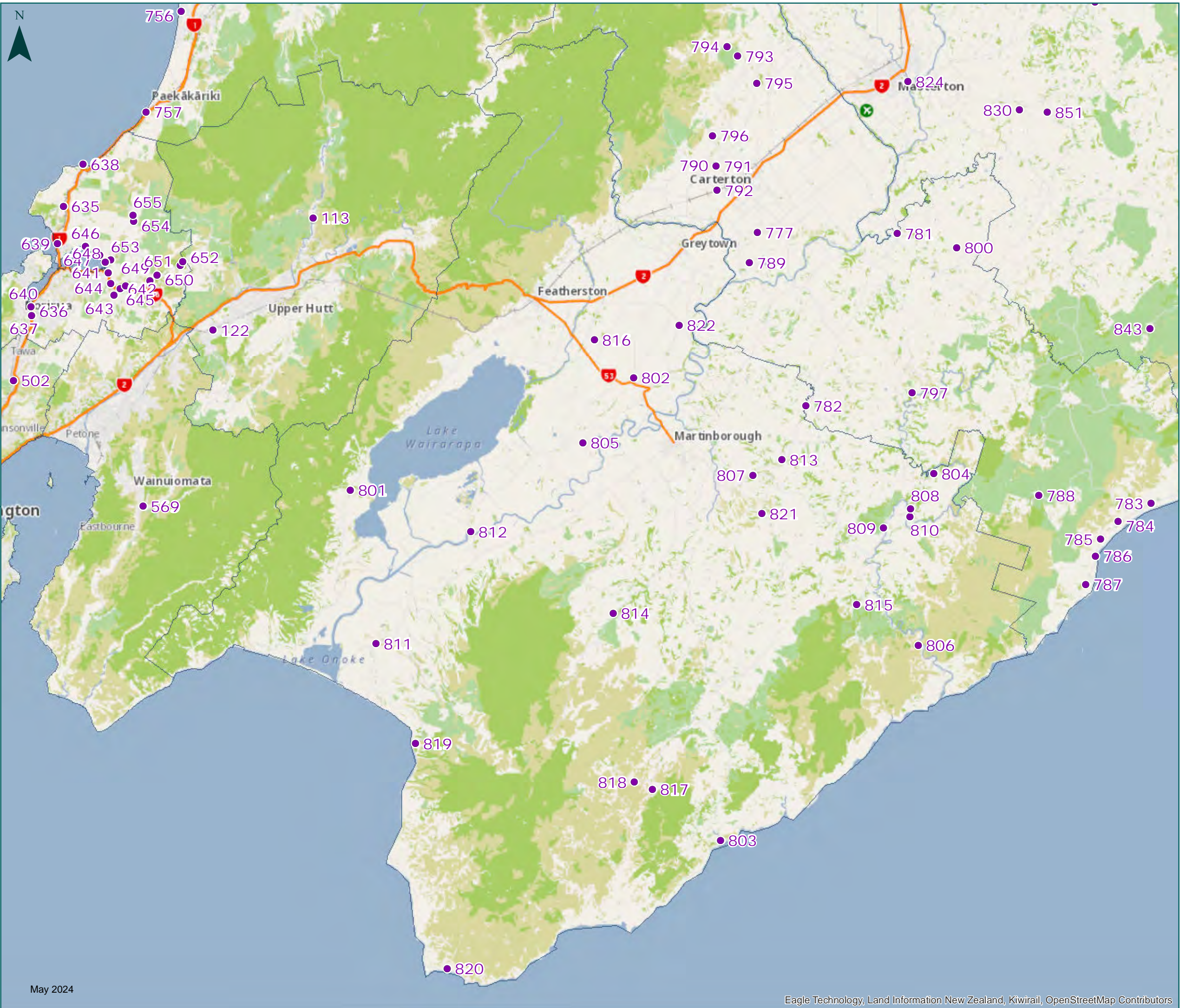
For detailed information visit
www.nzta.govt.nz/commercial-driving/high-productivity



-  State Highway 50MAX Restrictions
-  Local Road 50MAX Bridge Restrictions
-  NZTA State Highways
-  Restricted RCA - consult local authority to use local roads

For detailed information visit
www.nzta.govt.nz/commercial-driving/high-productivity





50MAX Book of Maps
 Version: May 2024
 North Island
 Wellington Region
 South Wairarapa District

-  State Highway 50MAX Restrictions
-  Local Road 50MAX Bridge Restrictions
-  NZTA State Highways
-  Restricted RCA - consult local authority to use local roads

For detailed information visit
www.nzta.govt.nz/commercial-driving/high-productivity

