

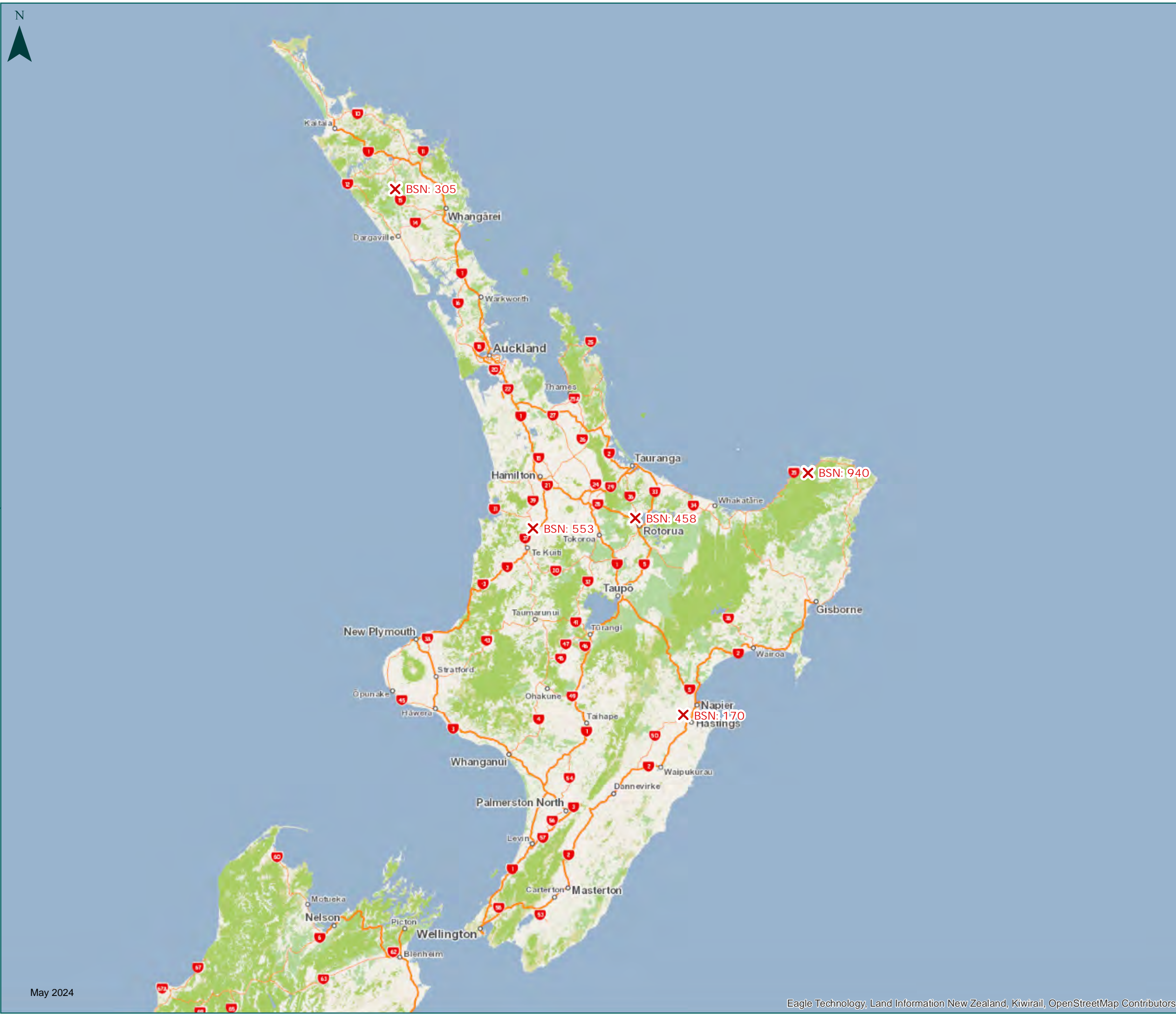
50MAX Book of Maps

North Island Auckland Region

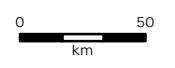
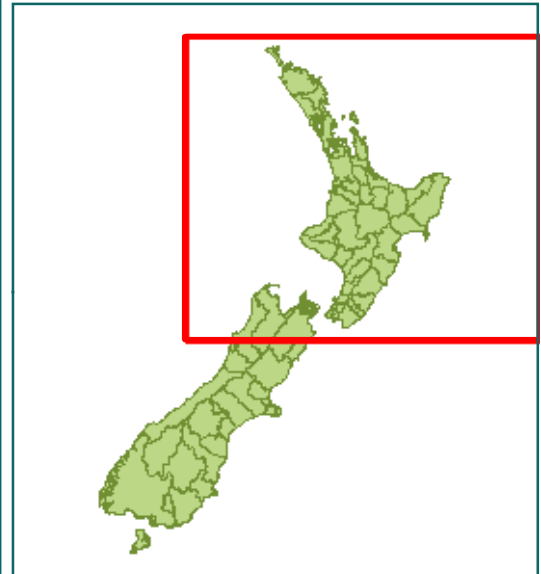




✘ State Highway 50MAX Restrictions



For detailed information visit
www.nzta.govt.nz/commercial-driving/high-productivity



50MAX Road Controlling Authorities - North Island

Local roads can be used EXCEPT for the restricted bridges/roads listed in the following tables

Auckland City
Carterton District
Far North District
Gisborne District
Hamilton City
Hastings District
Hauraki District
Horowhenua District
Hutt City
Kaipara District
Kapiti Coast District
Kawerau District
Manawatu District
Masterton District
Matamata-Piako District
New Plymouth District
Opotiki District
Otorohanga District
Palmerston North City
Porirua City
Rangitikei District
Rotorua District
Ruapehu District
South Taranaki District
South Waikato District
South Wairarapa District
Stratford District
Taranua District
Taupo District
Tauranga District

Local roads can be used EXCEPT for the restricted bridges/roads listed in the following tables

Thames-Coromandel District

Upper Hutt City

Waikato District

Waipa District

Wairoa District

Waitomo District

Wanganui District

Wellington City

Western Bay Of Plenty District

Whakatane District

Whangarei District

50MAX Limited Access Road Controlling Authorities - North Island

Limited access for 50MAX vehicles. Apply to council for 50T permits outside of approved zones

Central Hawkes Bay District
Napier City

50MAX Restricted Road Controlling Authorities - North Island

Do not use local roads: see local Council to obtain a Higher Mass HPMV permit

Auckland International Airport Limited

Local Road 50MAX Bridge Restrictions - Auckland

Bridge Reference	Bridge name	northing	easting
<u>Auckland Council</u>			
325	DAVIS CRESCENT RAIL OVER BRIDGE - DAVIS CRESCENT	5918476.84	1758472.05
326	GRAFTON BRIDGE - GRAFTON BRIDGE	5919357.22	1757245.16
327	GILLS ROAD (LUCAS CREEK) - GILLS ROAD	5934514.41	1751444.63
329	WATCHMAN KAREKARE - WATCHMANS ROAD	5905758.32	1731628.69
332	BIRDSALL NUMBER 2BRIDGE - BIRDSALL ROAD	5980190	1757205
333	BJORKLUND BRIDGE - BJORKLUND ROAD	5986489	1754373
334	CHURCH BRIDGE - CHURCH HILL ROAD	5983591	1729814
335	COXHEAD CREEK NO1 BEIDGE - COXHEAD CREEK ROAD	5980760	1759690
336	DOMAIN BRIDGE - DOMAIN ROAD	5957979	1748791
338	HUDSON NO 1 BRIDGE - HUDSON LANE	5971026	1737406
339	JOWSEY ACCESS BRIDGE - JOWSEY ACCESS ROAD	5955717	1738391
340	LINTON BRIDGE - LINTON ROAD	5970557	1739535
341	MONOWAI BRIDGE - MONOWAI ROAD	5951996	1740989
342	FITZHUMS BRIDGE - NOAKES HILL ROAD	5954750	1746413
343	ROSEMOUNT BRIDGE - ROSEMOUNT ROAD	5974027	1751031
344	SUNNYSIDE NO 2 BRIDGE - SUNNYSIDE ROAD	5936775	1745227
345	TUNNEL NO 2 BRIDGE - TUNNEL ROAD	5957950	1745590
347	STEWERTS NO.1 BRIDGE - GOATLEY ROAD	5973044	1747988
348	HUNGRY CREEK BRIDGE - HUNGRY CREEK ROAD	5958112	1749755
570	PUHINI ROAD BRIDGE - PUHINI ROAD	5903443.44	1762001.57
572	VERISSIMO DRIVE - VERISSIMO DRIVE	5905140.24	1759218.47
573	GEORGE BOLT MEMORIAL DRIVE - GEORGE BOLT MEMORIAL DRIVE	5904909.14	1758926.46
574	AIRPARK DRIVE - AIRPARK DRIVE	5904890.63	1758754.47
1306	MILL FLAT NO 1 BRIDGE - MILL FLAT ROAD	5932293.7	1744461
1307	BURNSIDE NO 1 BRIDGE - BURNSIDE ROAD (MAKARAU)	5954259.99	1733725.81

State Highway 50MAX Restrictions - North Island

SH	BSN	Name	Region	Northing	Easting
SH 15	305	AWARUA RIVER BRIDGE - 305	Northland	6062745	1675706
SH 3	553	OTOROHANGA RAIL OVERBRIDGE - 553	Waikato	5771489	1793959
SH 35	940	RAUKOKORE RIVER BRIDGE - 940	Bay of Plenty	5819174	2029855
SH 36	458	NGONGOTAHA STREAM BRIDGE - 458	Tauranga	5780169.6795	1881761.3263
SH 50	170	NGARURORO RIVER BRIDGE - 170	Hawkes' Bay	5611506	1922995

50MAX Book of Maps

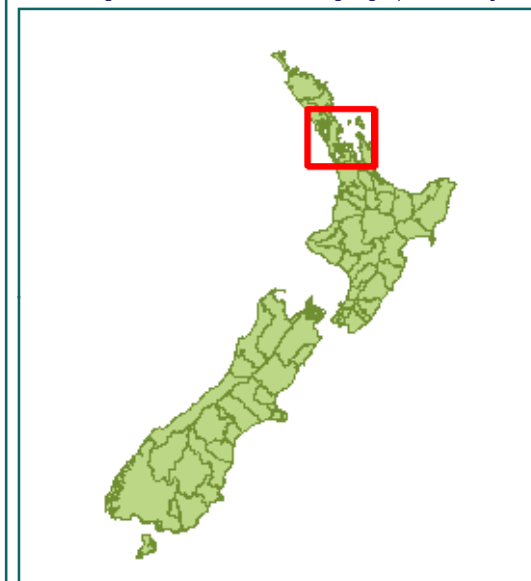
Version: May 2024

North Island
Auckland Region

Auckland Region

-  State Highway 50MAX Restrictions
-  Local Road 50MAX Bridge Restrictions
-  NZTA State Highways
-  Restricted RCA - consult local authority to use local roads

For detailed information visit
www.nzta.govt.nz/commercial-driving/high-productivity



0 10
km



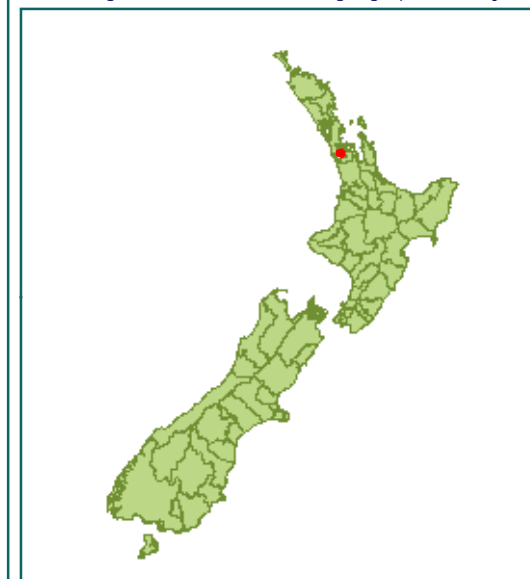
50MAX Book of Maps

Version: May 2024

North Island
Auckland Region
Auckland International
Airport Limited

-  State Highway 50MAX Restrictions
-  Local Road 50MAX Bridge Restrictions
-  NZTA State Highways
-  Restricted RCA - consult local authority to use local roads

For detailed information visit
www.nzta.govt.nz/commercial-driving/high-productivity



0 0.45
km